




The Corporation of  
the Town of Lakeshore

# Lakeshore Roads Needs Study 2008



Proj.No. 07-8350-1000

September 2008



## **EXECUTIVE SUMMARY**

A Roads Needs Study was completed for the Town of Lakeshore in 2007 and early 2008.

This report summarizes the findings of the inventory of the Town Roads and Railway Crossings, (excluding bridges and culverts, which are the subject of another study), and identifies needed improvements for roads and railway crossings which are deficient or will become deficient within a 10 year period.

The total length of all roads under the jurisdiction of the Town is approximately 529 kilometres. The study revealed that **approximately 49% of the total road system is deficient** now or will become deficient within 10 years.

The total costs (in 2007 dollars) to carry out road improvements is \$18,659,773 and \$1,700,000 for railway crossings for the 10 year period, 2008 - 2018.

The costs to surface treat all gravel roads is approximately \$12 million. Of these costs, \$3 million is recommended to be included within the 10 year period.

The costs to fully reconstruct to an urban standard (excavation, granular base, asphalt, curb and gutter and storm sewers), all semi-urban roads (no curb and gutter and no or inadequate storm sewer), in the built-up communities along the north shore including St. Joachim, Comber and Woodslee is approximately \$51 million gross costs and approximately \$41 million net costs when the cost of correcting the deficiencies are deducted. Of these costs, \$5 million is recommended to be included in the 10 year period.

The cost estimates to convert to urban roads does not include sidewalks, trails or street lighting.

The costs of Special Projects within the same 10 year period, identified in the Town's recently completed Transportation Master Plan is \$28.1 million (see Section 3.7).

These costs are summarized in Table 1.0 and should be added to the costs to repair bridges and culverts (which is the subject of another study).

**TABLE 1.0**  
**PROGRAM COSTS**

<b>PROGRAM</b>	<b>TOTAL COSTS (includes costs for work scheduled beyond 10 years)</b>	<b>10 YEAR COSTS 2008-2018</b>
Improvements to Remove Deficiencies	\$18,659,773	\$18,659,773
Conversion of Gravel Surface Roads to Surface Treated Roads	\$11,410,062	\$3,000,000
Reconstruction of Community Roads from Semi-Urban to Urban Standard (net costs)	\$40,452,025	\$5,000,000
Railway Crossings	\$1,700,000	\$1,700,000
Special Projects (see Table 3.4)	\$71,600,000	\$28,100,000
<b>TOTAL</b>	<b>\$143,821,860</b>	<b>\$56,459,773</b>

These costs can be financed through a combination of revenue sources, including increasing the general tax rate, development charges for a portion of the special projects, and perhaps local improvement charges for conversion of semi-urban roads to an urban standard. The decision on the method of financing rests with Council and is beyond the scope of this report.

Table 1.0.1 is a summary of the costs of the Town's Road and Railway Needs (to remove deficiencies from the system) based on the findings of the 2000 report and the 2008 report. This table is based on construction costs at that time and does not reflect inflation. Although the cost of the needs are about the same, the actual needs have been reduced when considering the increase in construction costs since 2000 (particularly asphalt cement prices). The current value (in 2007 dollars) of the Town's roads, stormwater management facilities and railway crossing assets is approximately \$148,900,000.

**TABLE 1.0.1**  
**ROADS AND RAILWAY NEEDS**

	<b>2000</b>	<b>2008</b>
Roads	\$18,669,880	\$18,659,773
Railway Crossings	\$1,425,000	\$1,700,000
<b>TOTAL</b>	<b>\$20,094,880</b>	<b>\$20,359,773</b>

**TABLE OF CONTENTS**

\*\*\*\*\*

	<u>Page No.</u>
EXECUTIVE SUMMARY.....	i
<b>1.0 CHAPTER 1 - PURPOSE, BACKGROUND AND STUDY METHODS.....</b>	<b>1</b>
1.1 Purpose.....	1
1.2 Background.....	1
1.3 Study Methods .....	2
1.3.1 Traffic Volumes .....	2
1.3.2 Physical Inventory and Improvement Cost Estimates.....	2
1.3.3 Summary Report .....	3
1.3.4 Computer Applications .....	3
<b>2.0 CHAPTER 2 - THE ROAD SYSTEM .....</b>	<b>5</b>
2.1 Inventory and Classification.....	5
2.1.1 Road Inventory and Classification .....	5
2.1.2 Private Roads .....	7
2.1.3 Rail Crossing Inventory.....	7
2.2 Traffic Data.....	8
2.3 County Connecting Link Roads .....	8
<b>3.0 CHAPTER 3 - CONSTRUCTION NEEDS .....</b>	<b>10</b>
3.1 General.....	10
3.2 Needs.....	10
3.3 Time of Improvements .....	11
3.4 Types of Improvements .....	11
3.5 Construction Costs .....	12
3.5.1 Benchmark Construction Costs .....	12
3.5.2 Road System Asset Value .....	14
3.6 Construction Needs .....	14
3.7 Special Projects .....	16
3.8 Priority Ratings and Condition Ratings.....	17
3.8.1 Priority Rating Number .....	17
3.8.2 Condition Rating .....	18
3.9 Construction Need Summary Tables.....	18
<b>4.0 CHAPTER 4 - PROGRAM OF WORK AND STUDY UPDATING .....</b>	<b>21</b>
4.1 Program of Work.....	21
4.2 Recommended Road Program .....	22
4.3 Study Updating .....	22
4.4 Road Upgrading for Future Development .....	23

**TABLE OF CONTENTS (Cont'd)**  
\*\*\*\*\*

		<u>Page No.</u>
<b>5.0</b>	<b>CHAPTER 5 – VALUE OF CURRENT ROAD AND RAILWAY CROSSING ASSETS.....</b>	<b>24</b>
5.1	General .....	24
5.2	Costing .....	24

**LIST OF TABLES**  
\*\*\*\*\*

		<u>Page No.</u>
1.0	Program Costs .....	ii
1.0.1	Road and Railway Needs .....	ii
2.1	Road System Lengths by Surface Type.....	6
2.2	2007 County Costs for Connecting Link Roads .....	9
3.1	2007 Road Benchmark Unit Prices .....	13
3.4	Special Projects .....	17
3.5	Summary of 10 Year Improvements Costs.....	19
3.6	Recommended 10 Year Road Program .....	20
5.2.8	Value of Current Assets – Summary.....	25

**LIST OF APPENDICES**  
\*\*\*\*\*

APPENDIX A	-	COUNTY CONNECTING LINK AGREEMENT	
APPENDIX B	-	UNIT PRICES (TABLES 3.1.1 & 3.1.2)	
APPENDIX C	-	LIST OF ABBREVIATIONS	
APPENDIX D	-	TABLES	
	-	TABLE 1.1 ROAD NAMES, ALPHABETICAL LISTING	
	-	TABLE 1.2 ROAD NAMES, NUMERICAL LISTING	
	-	TABLE 3.2.1 10 YEAR ROAD PROGRAM, ALPHABETICAL LISTING	
	-	TABLE 3.2.2 10 YEAR ROAD PROGRAM – TIME OF IMPROVEMENT – NOW	
	-	TABLE 3.2.3 10 YEAR ROAD PROGRAM – TIME OF IMPROVEMENT – 1-5 YEARS	
	-	TABLE 3.2.4 10 YEAR ROAD PROGRAM – TIME OF IMPROVEMENT – 6-10 YEARS	
	-	TABLE 3.2.5 10 YEAR ROAD PROGRAM – TIME OF IMPROVEMENT – ADEQ	
	-	TABLE 3.2.6 10 YEAR ROAD PROGRAM – GRAVEL ROADS, ALPHABETICAL LISTING	
	-	TABLE 3.2.7 10 YEAR ROAD PROGRAM – GRAVEL ROADS, SORTED BY PRIORITY GUIDE RATING	
	-	TABLE 3.2.8 GRAVEL ROAD TO SURFACE TREATMENT CONVERSION – ALPHABETICAL LISTING	
	-	TABLE 3.2.9 GRAVEL ROAD TO SURFACE TREATMENT CONVERSION – SORTED BY PRIORITY GUIDE RATING	

**LIST OF APPENDICES (Cont'd)**

\*\*\*\*\*

- TABLE 3.2.10 CONVERSION FROM SEMI-URBAN TO URBAN ROAD IN COMMUNITY AREAS, SORTED BY PRIORITY GUIDE RATING
  - TABLE 3.3 AT GRADE RAILWAY CROSSING NEEDS
  - TABLE 5.2.1 VALUE OF CURRENT ROADWAY AND RAILWAY ASSETS BASED ON 2007 PRICES – GRAVEL SURFACES
  - TABLE 5.2.2 VALUE OF CURRENT ROADWAY AND RAILWAY ASSETS BASED ON 2007 PRICING – SURFACE TREATED ROADS
  - TABLE 5.2.3 VALUE OF CURRENT ROADWAY AND RAILWAY ASSETS BASED ON 2007 PRICING – ASPHALT SURFACE ROADS
  - TABLE 5.2.4 VALUE OF CURRENT ROADWAY AND RAILWAY ASSETS BASED ON 2007 PRICING – RAILWAY CROSSINGS
  - TABLE 5.2.5 VALUE OF CURRENT ROADWAY AND RAILWAY ASSETS BASED ON 2007 PRICING – TRAFFIC SIGNALS
  - TABLE 5.2.6 VALUE OF CURRENT STORMWATER MANAGEMENT FACILITY ASSETS BASED ON 2007 PRICING - STORMWATER M ANAGEMENT FACILITIES
  - TABLE 5.2.7 VALUE OF CURRENT ASSETS BASED ON 2007 PRICING – SUMMARY
- APPENDIX E - TYPICAL ROAD CROSS SECTIONS

**LIST OF FIGURES**

\*\*\*\*\*

<u>Table No.</u>	<u>Page No.</u>
2.1 Existing Road System With Section Numbers .....	End of Report
2.2 Existing Road System with Section Numbers .....	End of Report
2.3 Existing Road System with Section Numbers .....	End of Report
2.4 Existing Road System with Section Numbers .....	End of Report
2.5 Existing Road System with Section Numbers .....	End of Report
2.6 Existing Road System with Section Numbers .....	End of Report
2.7 Existing Road System with Section Numbers .....	End of Report
2.8 Railway Crossings with ID Number.....	End of Report
2.9 Railway Crossings with ID Number.....	End of Report
2.10 Traffic Count Locations – From 2001 (former Maidstone Township) .....	End of Report
2.11 Traffic Count Locations – From 2001 (former Rochester Township) .....	End of Report
2.12 Traffic Count Locations – From 2001 (former Tilbury North & West Township).....	End of Report
2.13 Traffic Count Locations – From 2001 (Belle River Area) .....	End of Report
2.14 Traffic Count Locations – From 2001 (Lighthouse Cove, Comber and Stoney Point Areas).....	End of Report



## **1.0 CHAPTER 1 - PURPOSE, BACKGROUND AND STUDY METHODS**

### **1.1 PURPOSE**

The purpose of this Roads Needs Study was to assess the existing road system and railway crossings in the Town of Lakeshore and to prepare a comprehensive plan for improving and maintaining the road system for the next 10 year period. The condition of the Town's Bridges and Culverts are the subject of another study.

In order to meet this objective, it was necessary to:

- a) Inventory all roads and railway crossings;
- b) Identify needs and estimate the cost of proposed improvements to eliminate these deficiencies and estimate the time when these improvements are needed.
- c) Assess specific problems related to the road system.
- d) Estimate the current value of the road including railway crossings.

### **1.2 BACKGROUND**

The Town's last Roads Needs Study was completed in 2000 by Dillon. In 2003, updated cost estimates were prepared reflecting improvements that were completed.

This study is the most comprehensive assessment of the Town's Roads System in seven years. Reference should also be made to the Bridge and Culvert Needs Study also completed by Dillon in 2007.



## 1.3 STUDY METHODS

The study methods followed throughout this project are those recommended by the Ministry of Transportation. The inventory was carried out using the following manuals:

Roads:           Inventory Manual for Municipal Roads, 1991  
                  Inventory Manual for Railway Level Crossings, 1998

### 1.3.1 Traffic Volumes

Since it was expected that the traffic on many of the roads would not have significantly changed since 2000, and would not have a significant impact on the findings of the study, a decision was made to not spend the approximate \$12,000 needed for new traffic counts. Instead the traffic volumes were based on the 2000 study counting program completed through December 1999 and January 2000. At that time, twenty, 24-hour automatic counts were taken and supplemented with thirty-seven, 4-hour manual counts at selected intersection locations. The 4-hour automatic counts were adjusted to 24-hour volumes by using index factors derived from the 24-hour counts. These 2000 counts were adjusted to reflect potential traffic growth to 2008 and 2018.

These traffic values, as well as future projected traffic values, are discussed in more detail in Chapter 2 and are shown in Figure 3.0.

*It should be noted that these counts provide "order-of-magnitude" traffic volume only and should not be solely relied on to identify road priorities. A better measure is the priority rating number provided for each road section.*

### 1.3.2 Physical Inventory and Improvement Cost Estimates

All roads in the Town's road system were inventoried according to the methods noted in Section 1.3 - Study Methods.

Improvement costs were determined based on 2007 benchmark construction costs established for the various types and standards of improvement.

Inventory data and construction costs are included in Chapters 2 and 3.

The value of the Town's road system infrastructure was determined using these benchmark costs as well, but reflected the existing road system parameters rather than the improvements identified for deficient roads. For example, the actual pavement width was used in assessing the value of the road, rather than a larger width that would be used for the costing of the improved road.

Chapter 5 provides information on the value of the Town's roads and railway crossings.

### **1.3.3 Summary Report**

The findings of this study were reviewed with Town staff. This report presents a summary of the findings of this study.

### **1.3.4 Computer Applications**

The database for the road system was developed using Dillon's Road Management System (RMS Manager) software. This proprietary software was developed by Dillon Consulting Limited as an enhancement to the formerly Provincially-supported RIMS (Road Inventory Management System) Version 2 software. The RMS Manager facilitates the inputting of study data, creation of the database, easy viewing of all data including data updating and spreadsheet cost reporting which can be customized to suit the Town's particular needs, including exporting the data electronically (Excel spreadsheets).

The data, which is stored in the RMS Manager, is based on the Municipal Infrastructure Database Standard (MIDS) - a Provincially supported standard for constructing databases. This Standard allows for uniform methodology in constructing infrastructure databases not only for roads but also for sewers and watermains.

All Figures in this report were prepared using AutoCAD and the Town's base map in AutoCAD format. Future changes can therefore be made relatively easily. As new roads are assumed by the Town through development or improvements undertaken, the figures can be amended and kept up-to-date. The regular updating of the data and base map represents an integral component of a good asset management plan.

In this edition of the Roads Needs Study, all road section numbers were changed to match the Town's G.I.S. data. This will facilitate the inputting of the Roads Needs Study data into the Town's G.I.S. system.

## **2.0 CHAPTER 2 - THE ROAD SYSTEM**

### **2.1 INVENTORY AND CLASSIFICATION**

All roads and railway crossings in the Town were inventoried according to the methods outlined in the previously noted manuals.

#### **2.1.1 Road Inventory and Classification**

In previous studies, roads were classified as follows:

- a) Urban: Roads having curb and gutter and storm sewer drainage
- b) Semi-Urban: Roads without curb and gutter in built-up urban areas
- c) Rural: Roads without curb and gutter outside built-up urban areas

In this study, roads were reclassified to match the Town's recently completed Transportation Master Plan as follows:

- Provincial Highway (under Provincial jurisdiction)
- Rural Region (under County jurisdiction)
- Rural Secondary Roads
- Rural Collector
- Urban Arterial Road
- Urban Residential Collector Road
- Urban Commercial / Employment Collector Road
- Urban Residential Local Road
- Urban Commercial / Employment Local Road

This inventory excluded Provincial Highways and County Roads, as well as private roads located within the Town.

The physical appraisal of each road section including drainage, roadside environment, traffic lanes, surface type, road widths, shoulder types and widths, and curb and gutter were generally available from previous Roads Needs Study completed for the Town. New subdivision roads assumed by the Town were added to the inventory.

The main focus of the inventory was to update the appraisal for structural condition, surface condition and maintenance demand.

Each section of road was provided with a “section number” for inventory purposes and creation of the inventory database. Any roads not maintained by the Town, including County Roads, Provincial Highways and Private Roads, were not given section numbers. Road section numbers reflect the section numbers used in the Town G.I.S. database.

The appraisal of all roads was carried throughout the fall of 2007, by staff from Dillon Consulting Limited.

Table 2.1, shown below, summarizes the road system by surface type. Figures 1.0 and 2.0 illustrate the existing Town road system, and section numbers applied to the roads. These figures are located in the back of the report.

**TABLE 2.1  
ROAD SYSTEM LENGTHS BY SURFACE TYPE**

<b>Surface Type</b>	<b>Length (km)</b>
Gravel	152.2
Low Class Bituminous (tar and chip)	226.1
High Class Bituminous (asphalt)	149.0
<b>Total Length (km)</b>	<b>527.3</b>

### 2.1.2 Private Roads

In the Summer of 2007, Dillon undertook an assessment of the Private Roads (not under Town ownership) within the Town. These private roads have been maintained by the abutting owners. The private roads currently within the Town are as follows:

• Blanchard	• Lower Thames
• Canal	• McKeegan
• Charron Beach	• Martindale
• Church Street (South Woodslee)	• Right Away Lane
• Couture Beach	• Rivait
• Couture Road	• Riverside
• Crystal Beach	• St. Clair
• Edward	• Second
• Fifth	• Sixth
• Gagnier	• Sunset
• Industrial	• Tellier
• Laforet	• Third
• Lapointe (north section only)	• Tisdelle

Reference should be made to the October 2007 report for further information regarding the status of private roads within the Town.

These private roads are not included in this study.

### 2.1.3 Rail Crossing Inventory

All rail crossings located within the Town were inventoried and appraised in accordance with the requirements established by the Inventory Manual for Rail Level Crossings, prepared by the Ministry of Transportation (MTO). Items included in the field investigation were Railway Subdivision, Subdivision Mileage, spur name and spur mileage, train speed and number of trains per day, crossing condition, existing protection and illumination. Most of this information was available from previous studies.

Rail crossings are numbered in the same fashion as road sections. The locations of the crossings are shown in Figure 2.8 and 2.9 found in the back of this report.

## 2.2 TRAFFIC DATA

In order to verify a road section's design class and design width, the existing and future use of that particular road section must be established. Road use is determined by measuring the traffic volume. The measure of traffic volume most commonly used is the Annual Average Daily Traffic (AADT). No new traffic counts were completed for this study. Instead the counts in 2000 were increased to reflect traffic growth to 2007 using Appendix B of the MTO inventory manual. The following growth factor multipliers were used to adjust the 2000 counts to 2008 and 2018 counts:

	<b>2008</b>	<b>2018</b>
Rural Areas	1.05	1.05
Urban Developed (already built-out)	1.05, 1.34	1.05, 1.34
Urban Developing (in progress of developing)	1.34	1.34

The road parameters including AADT's are shown in Appendix D, Table 2.1.

## 2.3 COUNTY CONNECTING LINK ROADS

Some roads under the Town's jurisdiction serve to connect the County road system. For example, Notre Dame Street in Belle River, connects County Road 22 at the east and west limits of the former Town of Belle River.

These roads are known as County Connecting Links. The County of Essex and the Town of Lakeshore have entered into a Connecting Link Agreement to share the costs of maintaining and reconstructing these roads, and bridges and culverts that are on these roads. A copy of the agreement and email correspondence from the County is included in Appendix A.

The following roads are County Connecting Links within the Town of Lakeshore:

- Notre Dame Street in the former Town of Belle River
- Tecumseh Road in the former Town of Belle River
- Part of First Street in the former Town of Belle River
- Part of Broadway Street in the former Town of Belle River
- South Street in the former Town of Belle River
- Part of Oakwood (in the River Ridge Subdivision)

A plan showing the locations of these roads is included in Appendix A.

The County shares the improvement costs of these roads based on a theoretical width of 7.0 metres. The County's share of costs is limited to excavation, granular base, pavement and centerline pavement markings. All infrastructure outside of this limit and other items like storm sewers, curb and gutter, streetlights, sidewalks, etc. are not shared, and are paid entirely by the Town.

For purpose of this study, Table 2.2 shows the contribution from the County. The costs should be deducted from the gross costs noted later in this report. The costs are based on the unit price noted later in this report. The construction costs include an allowance for engineering and

**TABLE 2.2**  
**2007 COUNTY COSTS FOR CONNECTING LINK ROADS**

	<b>Construction Costs</b>	<b>County Share</b>	<b>Comments</b>
Notre Dame Street	\$1,690,880	\$472,664	Improvements needed within 10 years
South Street	\$449,558	\$165,817	Improvements needed within 10 years
First Street	\$101,379	\$27,196	Improvements needed within 10 years
Broadway	—	—	No improvements within 10 years
Tecumseh Road	—	—	No Improvements within 10 years
Oakwood	—	—	No improvements within 10 years



## **3.0 CHAPTER 3 - CONSTRUCTION NEEDS**

### **3.1 GENERAL**

Construction needs include all necessary improvements required to roads and railway crossings rated as deficient.

Construction needs were evaluated as to type, cost and timing of improvements in accordance with the procedures listed in the Inventory Manuals. The construction needs identified were determined based on past practice of the municipality and practical improvement strategies. Typical road cross sections are shown in Appendix E.

### **3.2 NEEDS**

Road needs include road deficiencies which result in high maintenance costs and inadequate service. Road sections are rated as being deficient if any one of the following characteristics fall below the minimum tolerable standards defined in the Manual.

- |                     |   |  |
|---------------------|---|--|
| Structural Adequacy | • | Inability of the road to support normal vehicular traffic loads.                               |
| Rideability         | • | Discomfort to occupants in vehicles.   |
| Geometrics          | • | Average operating speed.   |
| Surface Type        | • | Inappropriate surface type for the traffic volume (hard surface vs. gravel surface).           |
| Surface Width       | • | Insufficient surface width of the road excluding the shoulders for the use and traffic volume. |
| Capacity            | • | Inability of the road to service the traffic volumes at peak periods.                          |
| Drainage            | • | Inability of the drainage system to prevent frequent roadway flooding.                         |

### **3.3 TIME OF IMPROVEMENTS**

The time of improvement was set based on the rating of the road parameters noted in Section 3.2. The rating of a particular parameter will place the time of the improvement into the following categories:

- Adequate
- Now
- 1 - 5 Years
- 6 - 10 Years

Roads are categorized as adequate if no improvements are needed within the next 10 years.

These timelines should be considered as guidelines and the actual time of improvements should also consider other needs in the Town's overall budgeting program (for example, roads can be improved in conjunction with replacement of underground facilities).

*It should be noted that the AADT established for each road section is used for selecting improvements and cost estimating purposes only. They cannot be used in isolation to prioritize time of improvements.*

### **3.4 TYPES OF IMPROVEMENTS**

The types of improvements for each road section are shown in Table 3.2.1 - Appendix D. Appendix C provides a list of abbreviations used in this report.

For deficient rural roads in the 50-400 AADT range, improvement is normally limited to the replacement or upgrading of the granular base and/or hard surface; plus drainage improvements if the AADT exceeds 200 vpd (vehicles per day); or minor widening of the road platform where deficient in width, plus gravel resurfacing and drainage improvements if the AADT is less than 200 vpd.

For deficient rural roads with an AADT greater than 400, minor deficiencies should be eliminated by resurfacing and/or minor widening. Major improvements include complete reconstruction to design standards. In all cases, the design standards are selected based on estimated traffic volumes projected to the end of the 10 year period.

For deficient semi-urban or urban roads, resurfacing was generally selected. For critical deficiencies, full reconstruction was identified.

In the hamlet areas, these roads are planned to be reconstructed to the Town's Urban Road Standard, which included 8.5m wide pavement measured to face of curb and curb and gutter, and storm sewer upgrades. This is a departure from previous Roads Needs Studies, and have increased improvement costs. The hamlet areas where urban road reconstruction was identified includes, communities along the north shore including Russell Woods, Puce, Emeryville, Belle River, Stoney Pointe, Lighthouse Cove, St. Joachim as well as North and South Woodslee and Comber. Costs have been shown for both the 10 year study period, as well, as the entire semi-urban to urban conversion.

Gravel surface roads were costed to include 3 lifts of surface treatment. This is also a departure from previous Roads Needs Study and have increased the improvement costs. Costs have been shown for both the 10 year study period, as well, as the entire gravel surface to surface treatment conversion.

### **3.5 CONSTRUCTION COSTS**

#### **3.5.1 Benchmark Construction Costs**

Benchmark construction costs were established for the various types and standards of improvements to roads and structures. The costs of the work were determined based on estimated Year 2007 construction prices. Table 3.1 lists the benchmark unit prices for various road improvement types. Appendix B provides a comparison of benchmark unit prices used in the 2000 Roads Needs Study.

Railway crossing protection was estimated at a lump sum price. No deductions were made for possible cost sharing of the crossing improvements with the railway companies.

**TABLE 3.1**  
**2007 ROAD BENCHMARK UNIT PRICES**

UNIT PRICES/FACTORS		
Items	Unit	Year: 2007
01 Excavation (including Disposal)	cu metre	\$12.00
02 Hot Mix (Aver. Base & Top Course) Asphalt	tonne	\$70.00
03 Granular A (in place)	tonne	\$18.00
04 Granular B (in place)	tonne	\$16.00
05 Concrete Base (placed)	cu metre	\$250.00
06 Curb & Gutter (removal)	linear metre	\$7.00
07 Curb & Gutter (placed)	linear metre	\$38.00
08 Sub. Drains (placed)	linear metre	\$20.00
09 Storm Sewer (525mm dia. placed)	linear metre	\$260.00
10 Catch Basin Leads (placed)	linear metre	\$135.00
11 Manholes (removed)	each	\$1,000.00
12 Manholes (placed)	each	\$3,000.00
13 Catch basins (removed)	each	\$350.00
14 Catch basins (placed)	each	\$1,200.00
15 Adjust Manhole	each	\$275.00
16 Adjust Catch basins	each	\$285.00
17 Asphalt Planing	sq. metre	\$5.00
18 Asphalt Pulverizing	sq. metre	\$1.00
19 Railway Crossing Protection	lump sum	\$150,000.00

**NOTES:**

1. These unit price factors were used to obtain the bench mark costs and are based on estimated Year 2007 construction prices.
2. The cost of bituminous surface treatment (1 coat) is equivalent to 8 mm of hot mix asphalt.
3. Unit prices **do not** include GST, engineering fees or contingencies.

### **3.5.2 Road System Asset Value**

This edition of the Roads Needs Study estimated the value of the Town's roads and railway crossings.

This estimate along with the Bridge and Culvert Replacement Costs shown in the Bridge and Culvert Needs Study 2007 can be used to estimate the total value of the Town's Transportation System.

Chapter 5 provides additional information on the current value of the Town's Road Assets.

### **3.6 CONSTRUCTION NEEDS**

The Construction Needs are summarized in Tables 3.2.1 to 3.2.5 (Appendix D) for roads.

Table 3.2.1 lists the 10 year program in alphabetical order. Tables 3.2.2 to 3.2.5 lists the improvements in these three categories – Now, 1-5 years, 6-10 years and Adequate.

Tables 3.2.6 and 3.2.7 lists the 10 year improvements for the gravel roads only and sorted alphabetically and by Priority Guide Rating. These tables should be compared to Tables 3.2.8 and 3.2.9 which lists the costs to convert all gravel roads to surface treatment.

Table 3.10 lists the costs of the roads in the various communities that are planned to be reconstructed from semi-urban to urban. It should be noted that the conversion will take much longer than the 10 year study program.

The program uses the MTO methods of costing these roads as follows:

#### **Rural and Semi Urban Roads (no curb and gutter)**

##### **Pulverizing and Resurfacing**

- a) Pulverize existing hard top surface
- b) Single lift of hot mix (50 mm)
- c) Granular material to raise shoulders to new surface grade

### **Basic Resurfacing**

- a) Minor base repairs for 10% of area to be resurfaced
- b) Hot mix padding for 20% of area to be resurfaced
- c) Curb removal and replacement on both sides for 50% of section length
- d) Asphalt planing 1.0 m of existing pavement along both curbs
- e) Adjust manholes and catch basins to new surface grade
- f) Single lift of hot mix (50mm)

### **Urban Roads**

#### **Major Resurfacing**

- a) Base repairs for 50% of area to be resurfaced
- b) Planning for 50% of area to be resurfaced
- c) Curb removal and replacement on both sides for 50% of section length
- d) Adjust manholes and catch basins to new surface grade
- e) Double lift of hot mix (100mm)

#### **Full Reconstruction**

- a) Removals
- b) Earth excavation
- c) Granular base
- d) Asphalt surface
- e) Curb and gutter
- f) Subdrains
- g) Catchbasins
- h) nominal size of storm sewers and manholes

### **Conversion of Gravel Roads to Semi-Urban Roads**

- Costs include:
  - a) 125 mm Granular “A”
  - b) 3 lifts of surface treatment

These costs do not include any allowance for engineering and contingencies, since Town forces will undertake this work.

### **Conversion of Semi-Urban Roads to Urban Roads**

- Costs are based on full reconstruction including storm sewer and curb and gutters.

### **Railway Crossings**

Railway crossing needs are limited to platform improvements and flashing lights and bells.

## **3.7 SPECIAL PROJECTS**

The Town recently completed a Transportation Master Plan in 2007. This plan identified several major road reconstruction projects for the next 20 years shown in Table 3.4. These costs do not include land acquisitions or the GST.

**TABLE 3.4  
SPECIAL PROJECTS  
(from Transportation Master Plan)**

<b>Recommended Improvement</b>	<b>Capital Cost (Million)</b>	<b>Schedule</b>
Widen Patillo Road to 4 through lanes and centre left turn lane from CR 22 to CPR Tracks	\$9.0 *	2008 – 2009
Widen Patillo Road to 4 through lanes from CPR Tracks to CR 42	\$2.0 *	2008 – 2009
Widen Rourke Line Road to 2 through lanes and centre left turn lane from CR 22 and CPR Tracks	\$4.0 *	2009
Widen Rourke Line Road to 2 through lanes from CPR Tracks to CR42	\$1.35 *	2010
Widen Wallace Line Road to 4 through lanes from CR 22 to CPR Tracks	\$10.0 *	2011 – 2016
Widen Wallace Line Road to 4 through lanes from CPR Tracks to CR42	\$1.75 *	2012 – 2017
Widen/extend Little Baseline Road as a 4 through lane arterial from CR 19 to Wallace Line Road	\$29.8	2015 – 2020
Extend/improve Little Baseline Road as a 2 lane urban collector from Wallace Line Road to CR 25	\$6.4	2016 – 2021
Widen North Talbot Road to 4 through lanes from CR 19 to South Middle Road	\$4.3	2015 – 2020
Lighthouse Cove Additional Road	\$3.0	2020 – 2025
<b>TOTAL 10 YEAR CAPITAL COST ESTIMATE (shown with an asterisk)</b>	<b>\$28.1</b>	
<b>TOTAL 20 YEAR CAPITAL COST ESTIMATE</b>	<b>\$71.6</b>	

**NOTE:** These costs do not include land acquisition costs or GST.

The projects noted with an asterisk are within the 10 year study period (2007 - 2017), and these costs have been included in the Needs Study. Road improvements beyond the 10 year study period (Little Baseline Road, North Talbot Road, Lighthouse Cove) have not been included.

### **3.8 PRIORITY RATINGS AND CONDITION RATINGS**

#### **3.8.1 Priority Rating Number**

The Ministry of Transportation has developed an empirical, mathematical formula which attaches a priority rating number to each deficient road section and structure. This formula is not of particular significance. The Priority Rating is based on both condition and usage of the facility. The larger the



Priority Rating number, the higher the priority of the section relative to this condition and the traffic it is servicing.

$$\text{Priority Rating} = 0.2 (100 - \text{Condition Rating}) + (\text{AADT} + 40)^{1/4}$$

It should be noted the priority rating measures both the condition and traffic on a road with the existing condition having a higher impact on the rating than the traffic as illustrated below:

<i>Priority Rating</i>	<i>Condition Rating</i>	<i>AADT</i>
15	40 ( <i>poorer condition</i> )	1000
10	80 ( <i>better condition</i> )	1000
9	80	500 ( <i>less traffic</i> )
10	80	1000 ( <i>double the traffic</i> )

Doubling the traffic (from 500 to 1000) only increases the priority rating by one point (10-9) but having a condition rating half as good, (90 to 40) raises the priority rating by 5 points (15-10).

### **3.8.2 Condition Rating**

The condition rating is the arithmetic sum of the point rating assigned to the various rating criteria of the road or structure. A lower condition rating is indicative of a comparatively greater need for improvement.

## **3.9 CONSTRUCTION NEED SUMMARY TABLES**

Road improvement costs are included in Appendix D. Railway Crossing Improvement Costs are included in Appendix D. The costs include an allowance for engineering and contingencies.

A summary of the improvement costs are shown in Table 3.5.

**TABLE 3.5**  
**SUMMARY OF 10 YEAR IMPROVEMENT COSTS**  
**To Remove Deficiencies from the Road System**

<b>Time Periods</b>	<b>Now</b>	<b>1 to 5 Years</b>	<b>6 to 10 Years</b>	<b>ADEQ</b>	<b>Total</b>
Roads	\$7,237,926	\$5,713,984	\$5,707,863	\$ 0	\$18,659,773
Railway Crossings	\$1,700,000	\$ 0	\$ 0	\$ 0	\$1,700,000
<b>TOTAL</b>	<b>\$8,937,926</b>	<b>\$5,713,984</b>	<b>\$5,707,863</b>	<b>\$ 0</b>	<b>\$20,359,773</b>

**Note:** Construction costs **do not** include GST.

Table 3.6 provides recommendations on a 10 year road program. This road program has been established by selecting a mix of projects that will improve all deficient roads within the Now, 1-5 years and 6-10 category, convert about 25% of the existing gravel roads, to surface treated, reconstruct 10% of the community's semi-urban roads to urban cross section, and complete approximately 40% of the Special Project Roads.

The total 10 year program is valued at \$56,459,773 or about \$5,700,000 per year. The Town can use this information to select the actual roads to be improved.

Reference should be made to the Tables in the back of the report to select the actual projects. It is recommended that roads having the highest priority guide ratings, noted in the Now and 1-5 year time frame be scheduled early in the program, with roads with lower priority guide ratings and noted in the 6-10 year period be scheduled in the latter part of the 10 year period.

To these costs should be added the costs to convert gravel roads to surface treatment and to convert semi-urban roads to urban roads, and Special Projects and railway crossings.

**TABLE 3.6**  
**RECOMMENDED 10 YEAR ROAD PROGRAM**

10 Year Road Improvements	\$18,659,773
10 Year Railway Crossing Upgrades	\$1,700,000
Conversion of Gravel Roads to Surface Treated Roads	\$3,000,000
Reconstruction of Community Roads from Semi-Urban to Urban Standard	\$5,000,000
Special Projects	\$28,100,000
<b>TOTAL 10 YEAR PROGRAM</b>	<b>\$56,459,773</b>

The tables in Appendix D should be used to choose the roads to be improved, converted to surface treatment or reconstructed to urban standards.

## **4.0 CHAPTER 4 - PROGRAM OF WORK AND STUDY UPDATING**

### **4.1 PROGRAM OF WORK**

Because of the lead time required for environmental assessment, pre-engineering, planning, property acquisition and utility relocation, it is difficult to initiate and complete a major construction project in one year. Therefore, a three year phased program is recommended as follows for reconstructed projects:

- First Year      • Complete Environmental Assessment if required
- Second Year    • Preliminary Design, Legal Surveys, Land Acquisition, Drainage Report, Utility Relocation, Final Design
- Third Year      • Construction

In preparing the annual program of work, the following procedure is recommended:

- a) An estimate of the total capital costs should be made including gravel roads to be converted to surface treatment, semi-urban roads to be converted to urban roads and Special Project Roads.
- b) A preliminary list of road improvements should be selected from the Needs Tables using the Priority Rating as a guide.
- c) A list of gravel road conversion, and community semi-urban road conversion should be selected using the Priority Rating as a guide.
- d) The costs in this report need to be modified by adjusting the cost annually to reflect the change in inflation and GST to create budget dollars.
- e) The Town should then determine from the preliminary list prepared, those projects which should be included in the annual program based on the level of funding available.

If funding levels cannot make the project costs noted in this report, council we will need to choose between the various programs. (maintenance, gravel surface conversion, semi & urban conversion, special projects, railway crossings)

## **4.2 RECOMMENDED ROAD PROGRAM**

Based on the results of the study (see Table 1.0), the Town must spend \$1.9 million annually to address all the improvements needed to address deficiencies in the road system plus \$300,000 must be spent in converting gravel roads to surface treatment plus \$500,000 to reconstruct semi-urban to urban roads and \$2.8 million for Special Projects annually over the next 10 years.

The railway crossing improvement costs are estimate at \$170,000 annually over the 10 year period. The railway crossing work should be done in conjunction with the adjacent road work, since there is currently no pressing need to correct the rail crossing deficiencies.

The total annual cost is approximately \$5.7 million. The Town needs to budget this level of funding annually or future annual costs will rise. The timing of construction of the Special Project Roads should reflect development pressures and traffic volume increases and may vary from the timelines shown in the Transportation Master Plan.

## **4.3 STUDY UPDATING**

The basic information assembled in this study, particularly with respect to inventory and construction needs, is subject to continual change. To ensure the reliability of the base data, a system of **regular** updating should be established to include the following:

- A review of the road system and new subdivision roads to identify any significant changes;
- An updating of the appraisal sheets for roads and structures which have been improved, or on which the deficiency time period has changed or other changes have occurred; and
- Identification of new deficiencies which have not been apparent and the provision of estimated costs for improvements required to address those deficiencies. In this respect, revisions to the original appraisal sheets which identify new deficiencies or time period changes should be carried out.

The updating should be done within a 3 year timeframe. It is recommended that Town-wide traffic counting be done during the next assessment.

The study content can remain relevant for at least five years and possibly ten years, with the implementation of these update procedures. With the use of the RMS Manager software, annual updating of the study is relatively simple and inexpensive.

At the time of the next update, the Town should consider changing the appraisal to include the measurement of the Pavement Condition Rating System. This rating system is being used by other municipalities.

#### **4.4 ROAD UPGRADING FOR FUTURE DEVELOPMENT**

This Road Needs Study has identified roads and structures that are deficient now or will become deficient within the 10 year study period. These deficiencies are the result of the existing condition of the roads and future deterioration.

The study has recognized historical traffic growth only. However, large scale land development can generate increased traffic volumes above those estimated in this study, and thus alter the priority of the needs by accelerating the deterioration of some roads. In particular development in the Wallace Woods Area and in the Manning Road / County Road 22 Corridor will impact the Town's road system. As these developments proceed, the Town's road system in these areas should be re-evaluated.

## **5.0 CHAPTER 5 – VALUE OF CURRENT ROAD AND RAILWAY CROSSING ASSETS**

### **5.1 GENERAL**

As part of this Roads Needs Study, the value (in 2007 dollars) of specific components of the Town's road system were determined. For the road system, the various components evaluated included:

- Excavation 300 mm depth
- Granular Base 300 mm thickness
- Road Surface:
  - Surface treatment 3 lifts
  - Asphalt 90 mm
  - Concrete Base 225 mm
- Curb and Gutter Urban Roads Only
- 525 mm diameter storm sewers and catchbasins Urban Roads Only
- Concrete Sidewalks 1.5 m wide
- Asphalt Trails 2.4 m wide

Other elements evaluated included:

- Traffic Signals (3 locations)
- Street Lights in Comber and Belle River
- Stormwater Management Facilities
- Railway Crossings

### **5.2 COSTING**

The costs used were the bench mark costs noted in Table 3.1, supplemented by pricing for sidewalks, trails, traffic signals, street lights and stormwater management facilities as shown on Table 3.1.2 in Appendix B.

The value of the various current Road System assets is shown in Table 5.2.1 to 5.2.7.

These costs do not include an allowance for engineering and contingencies since this analysis determines the value of the existing infrastructure only.

Table 5.2.8 is a summary of the current assets.

**TABLE 5.2.8**  
**LAKESHORE ROADS NEEDS STUDY**  
**VALUE OF CURRENT ASSETS**  
**BASED ON 2007 PRICING**  
**SUMMARY**

<b>ASSET</b>	<b>CURRENT VALUE (\$)</b>	<b>COMMENTS</b>
Gravel Surface Roads	\$15,235,454	Table 5.2.1
Surface Treated Roads	\$48,071,887	Table 5.2.2
Asphalt Surface Roads	\$76,186,045	Table 5.2.3
Rail Crossings	\$4,440,000	Table 5.2.4
Traffic Signals	\$300,000	Table 5.2.5
Stormwater Management Facilities	\$4,647,222	Table 5.2.6
<b>TOTAL VALUE OF ASSETS</b>	<b>\$148,880,607</b>	

These assets only include roads including nominal storm sewers, sidewalks, railway crossings, traffic signals, stormwater management facilities including the related pump stations and street lights in Belle River and Comber.

Other assets including municipal drains, watermains, sanitary sewers, pump stations (not part of stormwater management facilities) are not included in these estimates.



---

**APPENDIX A**

**COUNTY CONNECTING LINK AGREEMENT**

---

**THE CORPORATION OF THE COUNTY OF ESSEX**

**BY-LAW NUMBER 72-2007**

**A BY-LAW AUTHORIZING THE EXECUTION OF A CONNECTING  
LINK AGREEMENT BETWEEN THE CORPORATION OF THE  
COUNTY OF ESSEX AND THE CORPORATION OF THE TOWN OF  
LAKESHORE**

WHEREAS certain roads in the Town are not a part of the County Road System but are extensions of or connections to roads in the County Road System;

AND WHEREAS, the County may enter into an Agreement in writing with the Town for the maintenance of such roads, and, if it is in the public interest that such road be constructed, for the construction thereof;

NOW THEREFORE the Council of the Corporation of the County of Essex enacts as follows:

1. THAT the Connecting Link Agreement between the Corporation of the County of Essex and the Corporation of the Town of Lakeshore, attached hereto and marked Schedule 'A' is hereby approved.
2. THAT the Warden and Clerk of the Corporation of the County of Essex be and they are hereby authorized and empowered to execute the said Agreement under the seal of the Corporation.
3. This By-law shall come into force and take effect on the date of passing.

  
NELSON SANTOS, WARDEN

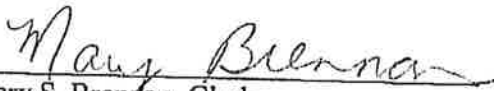
  
MARY S. BRENNAN, CLERK

1<sup>st</sup> Reading - November 7<sup>th</sup>, 2007  
2<sup>nd</sup> Reading - November 7<sup>th</sup>, 2007  
3<sup>rd</sup> Reading - November 7<sup>th</sup>, 2007

Page 2  
By-law #72-2007 (cont'd)

**CLERK'S CERTIFICATE**

I, Mary S. Brennan, Clerk of the Corporation of the County of Essex, do hereby -  
certify that the foregoing is a true and correct copy of By-law Number 72-2007 passed by  
the Council of the said Corporation on the 7<sup>th</sup> day of November, 2007.

  
\_\_\_\_\_  
Mary S. Brennan, Clerk  
Corporation of the County of Essex

**SCHEDULE 'A'**

THIS AGREEMENT made in triplicate this 1 day of Nov, 2007

BETWEEN:

THE CORPORATION OF THE TOWN OF LAKESHORE

Hereinafter called the 'Town'

OF THE FIRST PART

And

THE CORPORATION OF THE COUNTY OF ESSEX

Hereinafter called the 'County'

OF THE SECOND PART

WHEREAS, certain roads in the Town are not parts of the County Road System but are extensions of, or connections to, roads included in the County Road System;

AND WHEREAS the County may enter into an Agreement in writing with the Town for the maintenance of such road, and, if it is in the public interest that such road be constructed, for the construction thereof;

AND WHEREAS within the Town the following streets are not part of the County Road System but are extensions of, or connect roads included in the County Road System namely:

County	Local Name	Location	Distance (m)	Area (m <sup>2</sup> )
Road				
CR 2	First St./Broadway St./Tecumseh Rd	CR 22 (Notre Dame St.) - Former East Limit of the Town of Belle River (Duck Creek)	1,983.1	13,736.5
CR 22	Notre Dame St.	Former West Limit of the Town of Belle River - Former East Limit of the Town of Belle River (Duck Creek)	2,511.5	28,921.5
CR 25	East Puce River Rd	Former East ROW limit of CR 25 - North ROW limit of CPR	151.0	2,282.3
CR 27	Belle River Rd/South St	CR 22 EP - Former South Limit of the Town of Belle River (Canadian Pacific Railway NPL)	927.0	6,561.5

Note: Refer to Attached Figures

THEREFORE this Agreement witnesseth that in consideration of the premises and the covenants hereinafter contained parties hereto hereby covenant and agree the one with the other as follows:

1. The Town will maintain and keep in a proper state of repair all necessary curbs, gutters, catch basins, combined sewers, storm sewers or drains, sidewalks, traffic signal systems, street lighting and road signing or any other special work, all of which shall be borne by the Town. In addition the Town agrees to maintain shoulders and trim trees and bushes as required bearing all associated costs.

2. The County will maintain the pavement and roadway on the said road by performing or arranging for the performance of the following work whenever necessary or required namely:

- Spray patching, cold and hot mix patching
- Surface sealing
- Routing and sealing of cracks
- Centerline pavement marking
- Snow removal and application of chemicals and abrasives

3. The widths and areas of the pavement or roadway on the said road having been determined and mutually agreed upon, the expenditures made by the parties in fulfillment of their obligations under Paragraph 2 will be borne and paid by each of the them as follows:

County Road	Local Name	County's Share	Town's Share
CR 2	First St./Broadway St./Tecumseh Rd	95.9%	4.1%
CR 22	Notre Dame St.	60.8%	39.2%
CR 25	East Puce River Rd.	46.3%	53.7%
CR 27	Belle River Rd/South St	97.0%	3.0%

4. The Town will maintain every culvert or bridge on, over or across the roadway on the said road passes and which is under the jurisdiction of the Council thereof and will keep the same in proper state of repair at all times.

5. The expenditures made by the Town in fulfillment of its obligations under Paragraph 4, exclusive of any part thereof which is incurred to provide for sidewalks or for the track allowance of a street railway, will be borne and paid 50.0% by each the County and the Town.

6. The Town will pay or be responsible for the part of the cost of maintaining every such culvert or bridge, which is incurred to provide for sidewalks or for the track allowance of a street railway.
7. The party doing work under this Agreement and claiming contribution from the other party will submit to the Treasurer of the other party a statement of the total expenditure and the proportion thereof claimed on or before the 15<sup>th</sup> day of each month in respect of the expenditure of the preceding calendar month, and payment of the amount owing in respect of such claim shall be made to the Treasurer of the claiming part on or before the last day of the month in which the claim was made.
8. The party doing work under this Agreement will furnish the Engineer for the other party with all plans, specifications, contracts, measurements and information relating to the work at all reasonable times for the purpose of inspecting the same and permit him or his agent to examine all books, accounts, records and correspondence in relation thereto.
9. Where in carrying out any work under Paragraph 1 or installing any utility or service on the said road it is necessary to cut through or damage the pavement or roadway thereon, the Town will make good the damage and restore the pavement or roadway to its original condition at its own cost and expense.
10. Where the Town permits any person, company or corporation to cut into or damage the pavement or roadway on the said road for the purpose of

installing any utility or service or for any other purpose it will see that such person, company or corporation makes good the damage and restores the pavement or roadway to its original condition at the sole cost and expense of such person, company or corporation.

IN WITNESS WHEREOF the parties have affixed their corporate seals attested by the hands of their respective officers duly authorized on their behalf.

SIGNED, SEALED AND DELIVERED

THE CORPORATION OF THE TOWN OF  
LAKESHORE

*J. Bain*  
MAYOR

*[Signature]*  
CLERK

THE CORPORATION OF THE COUNTY OF ESSEX

*[Signature]*  
WARDEN

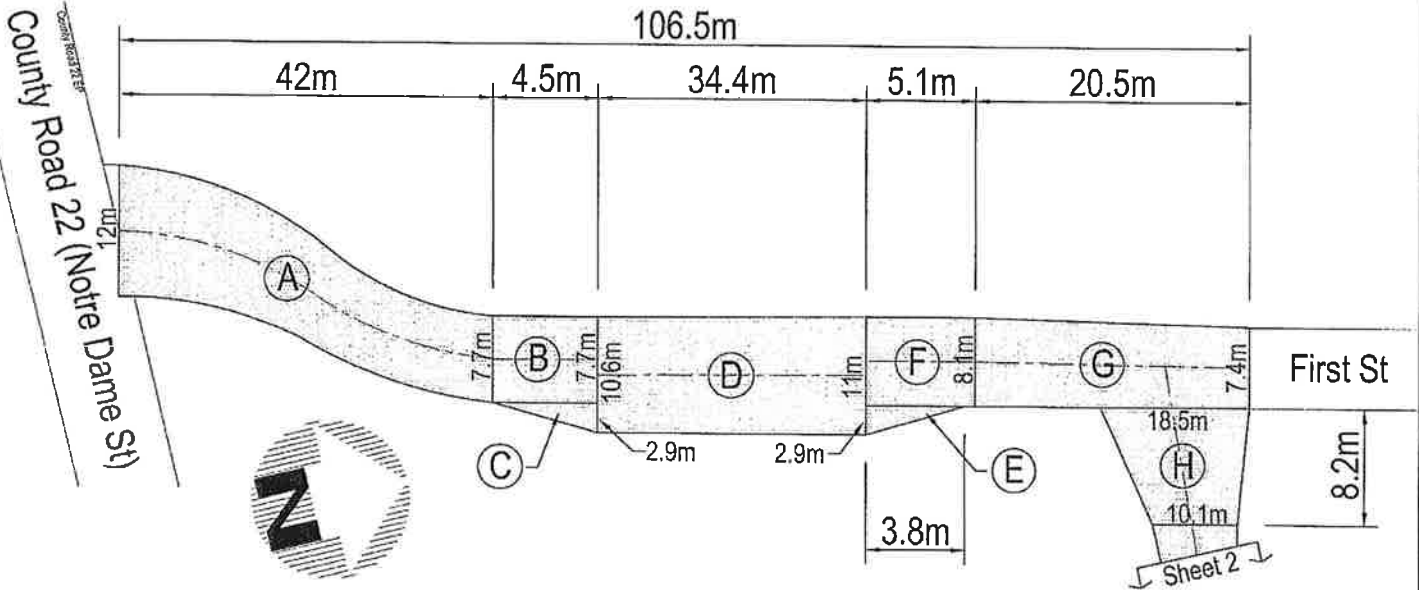
*Mary Bunn*  
CLERK





# County Road 2 (First St / Broadway St / Tecumseh Rd) - Belle River

June 19, 2006



## Area Calculations

Ⓐ  $42\text{m} \times (12\text{m} + 7.7\text{m}) \times .5 = 413.7\text{sm}$

Ⓑ  $4.5\text{m} \times 7.7\text{m} = 34.65\text{sm}$

Ⓒ  $4.5\text{m} \times 2.9\text{m} \times .5 = 6.525\text{sm}$

Ⓓ  $34.4\text{m} \times (10.6 + 11\text{m}) \times .5 = 371.52\text{sm}$

Ⓔ  $3.8\text{m} \times 2.9\text{m} \times .5 = 5.51\text{sm}$

Ⓕ  $5.1\text{m} \times 8.1\text{m} = 41.31\text{sm}$

Ⓖ  $20.5\text{m} \times (8.1\text{m} + 7.4\text{m}) \times .5 = 158.875\text{sm}$

Ⓗ  $8.2\text{m} \times (18.5\text{m} + 10.1\text{m}) \times .5 = 117.26\text{sm}$

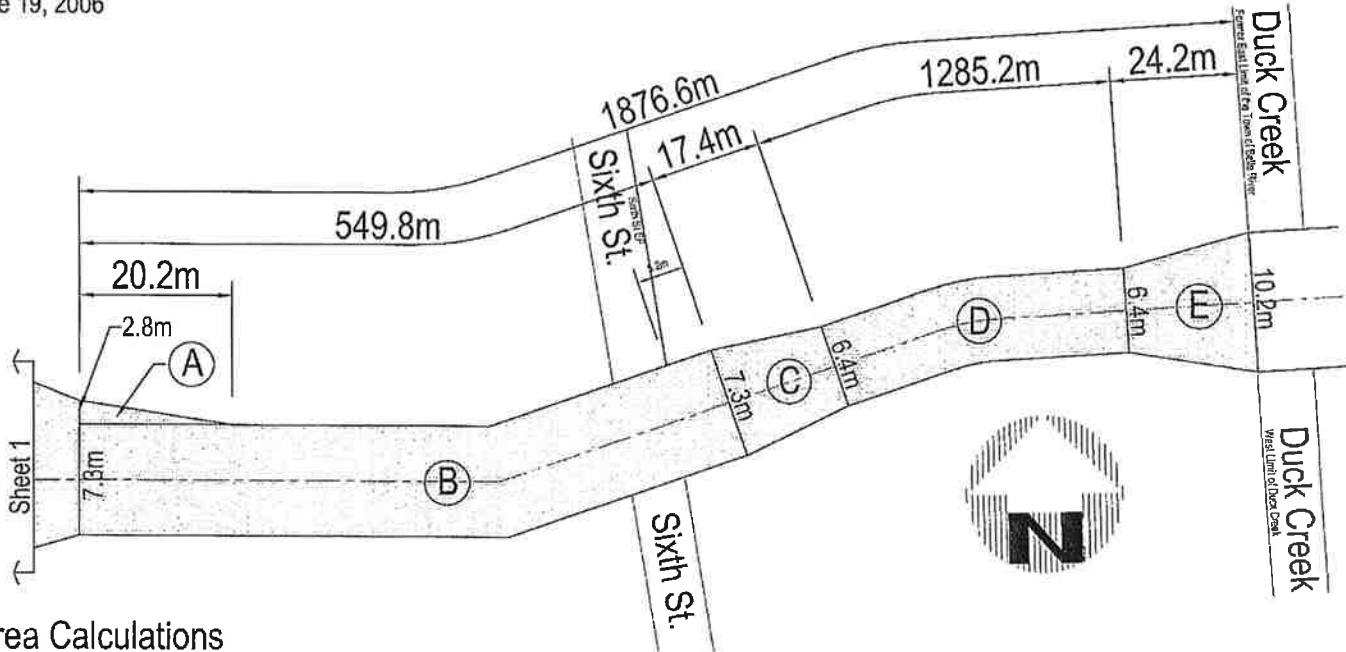
**Total = 1149.35sm**

County of Essex

$(106.5\text{m} + 8.2\text{m}) \times 7\text{m} = 802.9\text{sm}$

# County Road 2 (First St. / Broadway / Tecumseh Road) - Belle River

June 19, 2006



## Area Calculations

- (A)  $20.2\text{m} \times 2.8\text{m} \times .5 = 28.28\text{sm}$
- (B)  $549.8\text{m} \times 7.3\text{m} = 4013.54\text{sm}$
- (C)  $17.4\text{m} \times (7.3\text{m} + 6.4\text{m}) \times .5 = 119.19\text{sm}$
- (D)  $1285.2\text{m} \times 6.4 = 8225.28\text{sm}$
- (E)  $24.2\text{m} \times (6.4\text{m} + 10.2\text{m}) \times .5 = 200.86\text{sm}$

**Total = 12587.15sm**

## County of Essex

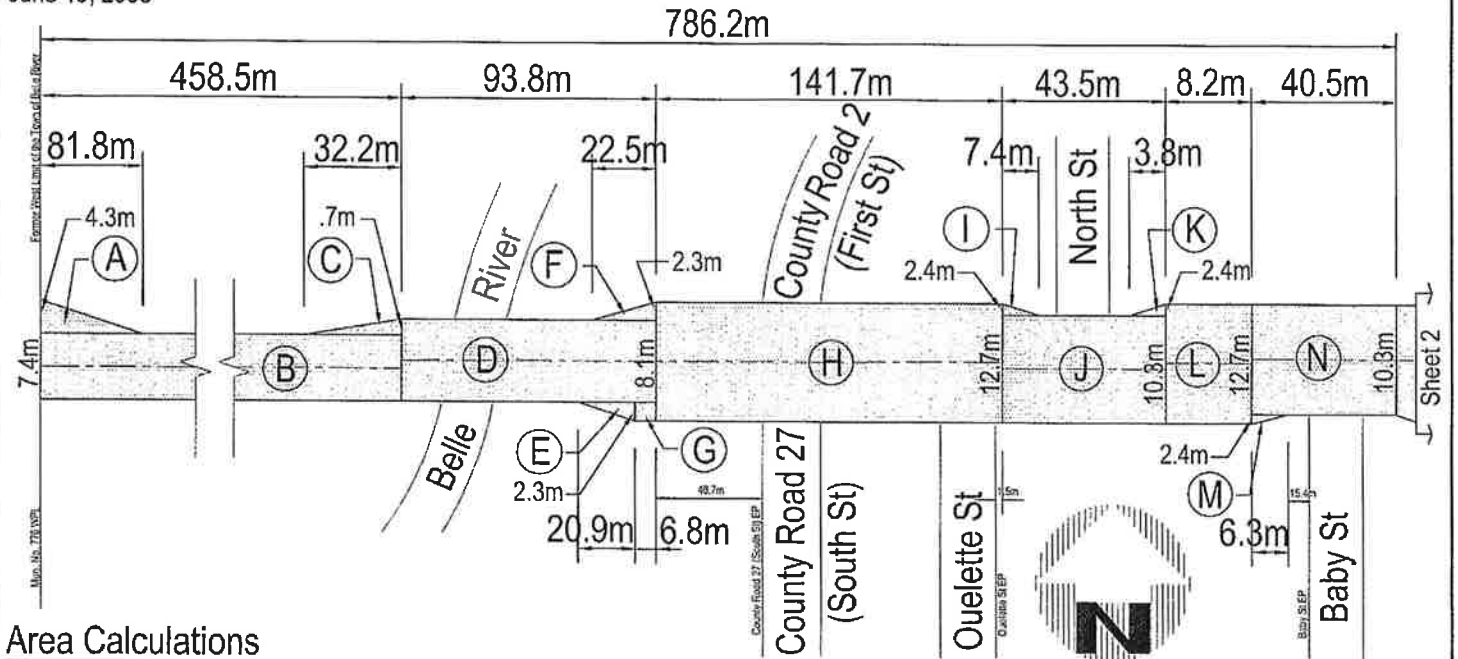
$$(549.8\text{m} + 17.4\text{m} + 24.2\text{m}) \times 7\text{m} + 1285.2\text{m} \times 6.4\text{m} = 12365.08\text{sm}$$

## Totals

Total Area =  $1149.35\text{sm} + 12587.15\text{sm} = 13736.5\text{sm}$   
 County of Essex =  $(802.9\text{sm} + 12365.08\text{sm}) / 13736.5\text{sm} = 95.9\%$   
 Town of Lakeshore = 4.1%

# County Road 22 (Notre Dame St) - Belle River

June 19, 2006



## Area Calculations

(A)  $81.8m \times 4.3m \times 0.5 = 175.87sm$

(B)  $458.5m \times 7.4m = 3392.9sm$

(C)  $32.2m \times 0.7m \times 0.5 = 11.27sm$

(D)  $93.8m \times 8.1m = 759.78sm$

(E)  $20.9m \times 2.3m \times 0.5 = 24.035sm$

(F)  $22.5m \times 2.3m \times 0.5 = 25.875sm$

(G)  $6.8m \times 2.3m = 15.64sm$

(H)  $141.7m \times 12.7m = 1799.59sm$

(I)  $7.4m \times 2.4m \times 0.5 = 8.88sm$

(J)  $43.5m \times 10.3m = 448.05sm$

(K)  $3.8m \times 2.4m \times 0.5 = 4.56sm$

(L)  $8.2m \times 12.7m = 104.14sm$

(M)  $6.3m \times 2.4m \times 0.5 = 7.56sm$

(N)  $40.5m \times 10.3m = 417.15sm$

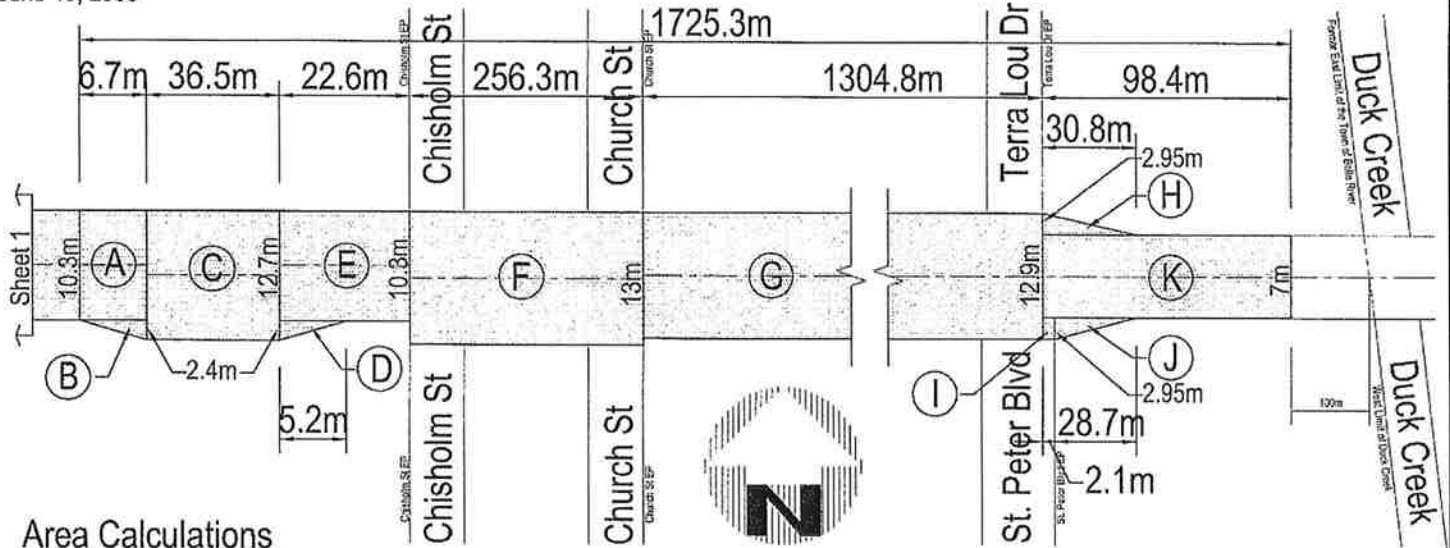
**Total = 7195.3sm**

County of Essex

$786.2m \times 7m = 5503.4sm$

# County Road 22 (Notre Dame St) - Belle River

June 19, 2006



## Area Calculations

(A) $6.7m \times 10.3m = 69.01sm$	(E) $22.6m \times 10.3m = 232.78sm$	(I) $2.1m \times 2.95m = 6.2sm$
(B) $6.7m \times 2.4m \times .5 = 8.04sm$	(F) $256.3m \times 13m = 3331.9sm$	(J) $28.7m \times 2.95m \times .5 = 42.33sm$
(C) $36.5m \times 12.7m = 463.55sm$	(G) $1304.8m \times 12.9m = 16831.92sm$	(K) $98.4m \times 7m = 688.8sm$
(D) $5.2m \times 2.4m \times .5 = 6.24sm$	(H) $30.8m \times 2.95m \times .5 = 45.43sm$	<b>Total = 21726.2sm</b>
		$1725.3m \times 7m = 12077.1sm$

County of Essex

## Totals

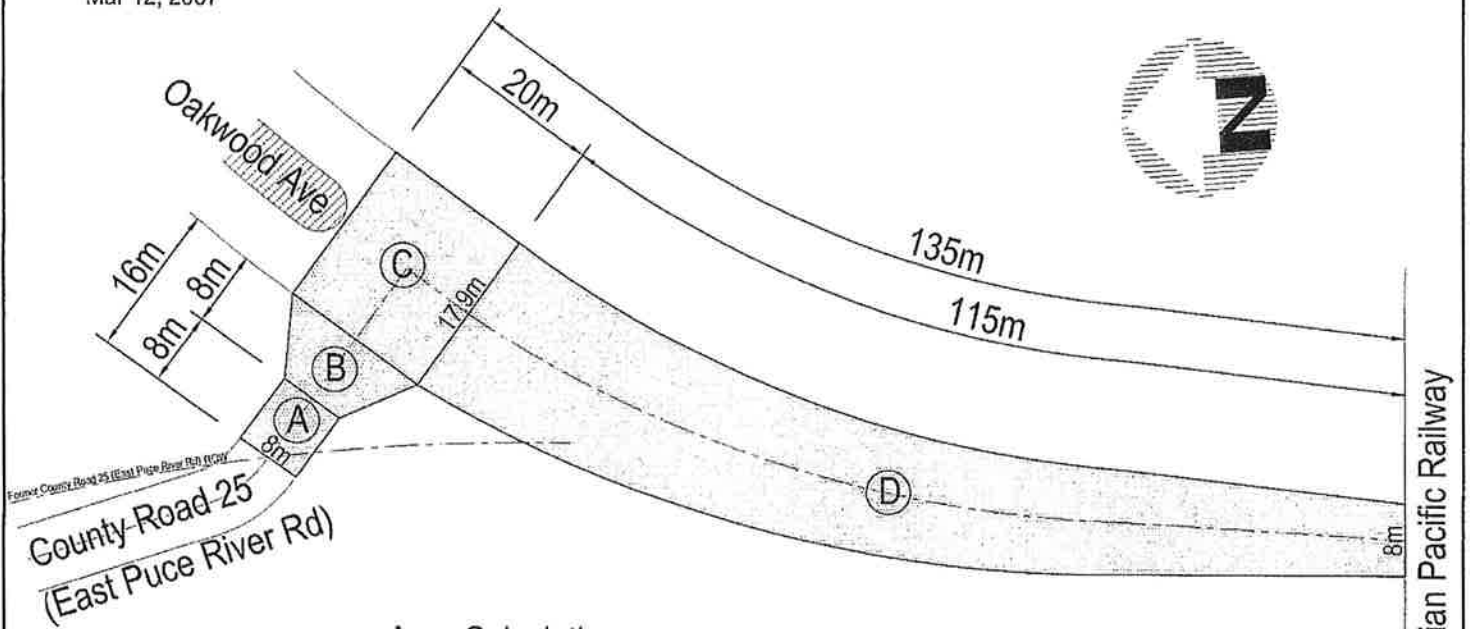
Total Area =  $7195.3sm + 21726.2sm = 28921.5sm$

County of Essex =  $(5503.4sm + 12077.1sm) / 28921.5sm = 60.8\%$

Town of Lakeshore =  $39.2\%$

# County Road 25 (East Puce River Rd) - Lakeshore

Mar 12, 2007



## Area Calculations

- (A)  $8\text{m} \times 8\text{m} = 64\text{sm}$
  - (B)  $8\text{m} \times (8\text{m} + 20\text{m}) \times .5 = 112\text{sm}$
  - (C)  $20\text{m} \times 17.9\text{m} = 358\text{sm}$
  - (D)  $135\text{m} \times (17.9\text{m} + 8\text{m}) \times .5 = 1748.25\text{sm}$
- Total = 2282.25sm

## County of Essex

$$(16\text{m} + 135\text{m}) \times 7\text{m} = 1057\text{sm}$$

$$1057\text{sm} / 2282.25\text{sm} = 46.3\%$$

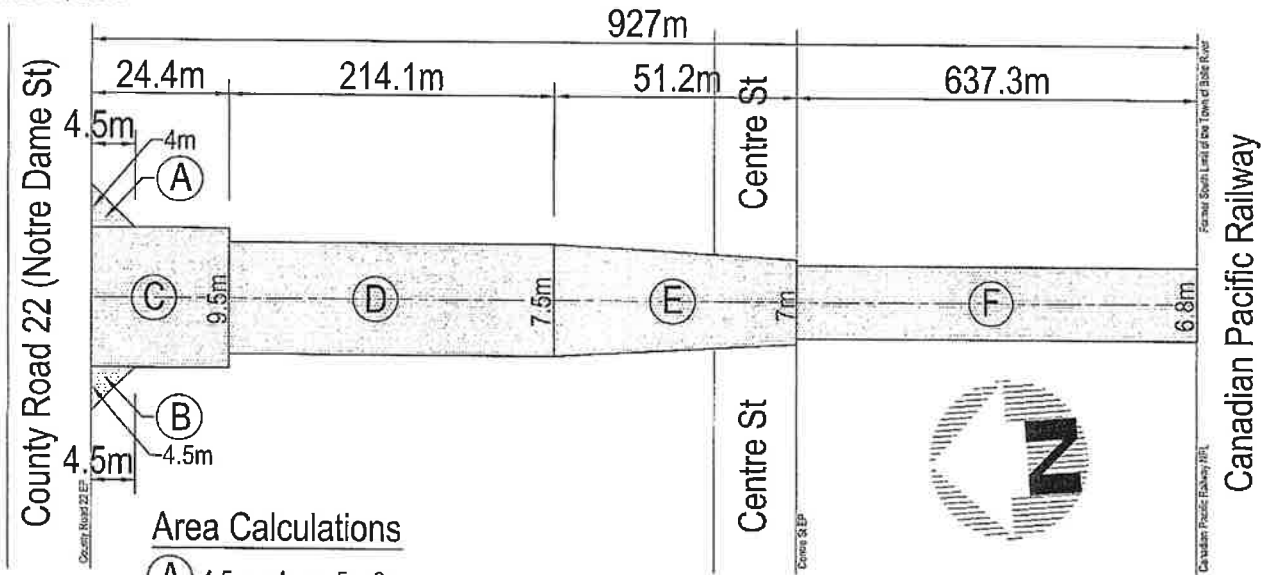
## Town of Lakeshore

53.7%

Canadian Pacific Railway

# County Road 27 (Belle River Rd / South St) - Belle River

June 19, 2006



## Area Calculations

- (A)  $4.5\text{m} \times 4\text{m} \times .5 = 9\text{sm}$
- (B)  $4.5\text{m} \times 4.5\text{m} \times .5 = 10.125\text{sm}$
- (C)  $24.4\text{m} \times 9.5\text{m} = 231.8\text{sm}$
- (D)  $214.1\text{m} \times 7.5\text{m} = 1605.75\text{sm}$
- (E)  $51.2\text{m} \times (7.5\text{m} + 7\text{m}) \times .5 = 371.2\text{sm}$
- (F)  $637.3\text{m} \times 6.8\text{m} = 4333.64\text{sm}$

Total = 6561.52sm

## County of Essex

$$(24.4\text{m} + 214.1\text{m} + 51.2\text{m}) \times 7\text{m} + 637.3\text{m} \times 6.8\text{m} = 6361.54\text{sm}$$

$$6361.54\text{sm} / 6561.52\text{sm} = 97\%$$

## Town of Lakeshore

3%

**THE CORPORATION OF THE TOWN OF LAKESHORE**

**BY-LAW NUMBER 93-2007**

**BEING A BY-LAW TO AUTHORIZE  
THE EXECUTION OF COUNTY CONNECTING LINK  
AGREEMENT**

**BETWEEN**

**THE CORPORATION OF THE  
COUNTY OF ESSEX**

**AND**

**THE CORPORATION OF THE TOWN OF LAKESHORE**

**WHEREAS**, in accordance with the Municipal Act 2001, s.o. 2001, c. 25, municipalities are given powers and duties in accordance with this Act and many other Acts for purposes which include providing the services and other things that a municipality considers are necessary or desirable for the municipality;

**AND WHEREAS**, in accordance with said Act, the powers of a Municipal Corporation shall be exercised by its Council;

**AND WHEREAS**, municipal powers, including a municipality's capacity, rights, powers and privileges shall be exercised by by-law unless the municipality is specifically authorized to do otherwise;


**AND WHEREAS**, it is deemed expedient to enter into a County Connecting Link agreement with the County of Essex to share maintenance responsibilities and capital costs for certain roads as set out in the said agreement, a copy of which is hereto attached as Schedule "A" to this By-law.

**NOW THEREFORE BE IT RESOLVED THAT THE COUNCIL OF THE CORPORATION OF THE TOWN OF LAKESHORE ENACTS AS FOLLOWS:**

That the Mayor and Clerk be directed to affix their signatures, on behalf of the Corporation of the Town of Lakeshore, to Schedule "A", attached hereto and forming part of this by-law, for the purpose of executing the County Connecting Link Agreement.

**READ A FIRST, SECOND AND THIRD TIME AND FINALLY PASSED THIS 9 DAY OF JULY, 2007.**

  
MAYOR  
TOM BAIN

  
CLERK  
MARY MASSE

/sr



**THE CORPORATION OF THE COUNTY OF ESSEX**

**BY-LAW NUMBER 72-2007**

**A BY-LAW AUTHORIZING THE EXECUTION OF A CONNECTING  
LINK AGREEMENT BETWEEN THE CORPORATION OF THE  
COUNTY OF ESSEX AND THE CORPORATION OF THE TOWN OF  
LAKESHORE**

WHEREAS certain roads in the Town are not a part of the County Road System but are extensions of or connections to roads in the County Road System;

AND WHEREAS, the County may enter into an Agreement in writing with the Town for the maintenance of such roads, and, if it is in the public interest that such road be constructed, for the construction thereof;

NOW THEREFORE the Council of the Corporation of the County of Essex enacts as follows:

1. THAT the Connecting Link Agreement between the Corporation of the County of Essex and the Corporation of the Town of Lakeshore, attached hereto and marked Schedule 'A' is hereby approved.
2. THAT the Warden and Clerk of the Corporation of the County of Essex be and they are hereby authorized and empowered to execute the said Agreement under the seal of the Corporation.
3. This By-law shall come into force and take effect on the date of passing.

---

NELSON SANTOS, WARDEN

---

MARY S. BRENNAN, CLERK

1<sup>st</sup> Reading - November 7<sup>th</sup>, 2007  
2<sup>nd</sup> Reading - November 7<sup>th</sup>, 2007  
3<sup>rd</sup> Reading - November 7<sup>th</sup>, 2007

Page 2

By-law #72-2007 (cont'd)

**CLERK'S CERTIFICATE**

I, Mary S. Brennan, Clerk of the Corporation of the County of Essex, do hereby -  
certify that the foregoing is a true and correct copy of By-law Number 72-2007 passed by  
the Council of the said Corporation on the 7<sup>th</sup>, day of November, 2007.

---

Mary S. Brennan, Clerk  
Corporation of the County of Essex

**SCHEDULE 'A'**

THIS AGREEMENT made in triplicate this \_day of \_\_, 2007

BETWEEN:

THE CORPORATION OF THE TOWN OF LAKESHORE

Hereinafter called the 'Town'

OF THE FIRST PART

And

THE CORPORATION OF THE COUNTY OF ESSEX

Hereinafter called the 'County'

OF THE SECOND PART

WHEREAS, certain roads in the Town are not parts of the County Road System but are extensions of, or connections to, roads included in the County Road System;

AND WHEREAS the County may enter into an Agreement in writing with the Town for the maintenance of such road, and, if it is in the public interest that such road be constructed, for the construction thereof;

AND WHEREAS within the Town the following streets are not part of the County Road System but are extensions of, or connect roads included in the County Road System namely:

County	Local Name	Location	Distance (m)	Area (m <sup>2</sup> )
Road				
CR 2	First St./Broadway St./Tecumseh Rd	CR 22 (Notre Dame St.) – Former East Limit of the Town of Belle River (Duck Creek)	1,983.1	13,736.5
CR 22	Notre Dame St.	Former West Limit of the Town of Belle River – Former East Limit of the Town of Belle River (Duck Creek)	2,511.5	28,921.5
CR 25	East Puce River Rd	Former East ROW limit of CR 25 – North ROW limit of CPR	151.0	2,282.3
CR 27	Belle River Rd/South St	CR 22 EP – Former South Limit of the Town of Belle River (Canadian Pacific Railway NPL)	927.0	6,561.5

Note: Refer to Attached Figures

THEREFORE this Agreement witnesseth that in consideration of the premises and the covenants hereinafter contained parties hereto hereby covenant and agree the one with the other as follows:

1. The Town will maintain and keep in a proper state of repair all necessary curbs, gutters, catch basins, combined sewers, storm sewers or drains, sidewalks, traffic signal systems, street lighting and road signing or any other special work, all of which shall be borne by the Town. In addition the Town agrees to maintain shoulders and trim trees and bushes as required bearing all associated costs.

2. The County will maintain the pavement and roadway on the said road by performing or arranging for the performance of the following work whenever necessary or required namely:

- Spray patching, cold and hot mix patching
- Surface sealing
- Routing and sealing of cracks
- Centerline pavement marking
- Snow removal and application of chemicals and abrasives

3. The widths and areas of the pavement or roadway on the said road having been determined and mutually agreed upon, the expenditures made by the parties in fulfillment of their obligations under Paragraph 2 will be borne and paid by each of them as follows:

County Road	Local Name	County's Share	Town's Share
CR 2	First St./Broadway St./Tecumseh Rd	95.9%	4.1%
CR 22	Notre Dame St.	60.8%	39.2%
CR 25	East Puce River Rd.	46.3%	53.7%
CR 27	Belle River Rd/South St	97.0%	3.0%

4. The Town will maintain every culvert or bridge on, over or across the roadway on the said road passes and which is under the jurisdiction of the Council thereof and will keep the same in proper state of repair at all times.

5. The expenditures made by the Town in fulfillment of its obligations under Paragraph 4, exclusive of any part thereof which is incurred to provide for sidewalks or for the track allowance of a street railway, will be borne and paid 50.0% by each the County and the Town.

6. The Town will pay or be responsible for the part of the cost of maintaining every such culvert or bridge, which is incurred to provide for sidewalks or for the track allowance of a street railway.
7. The party doing work under this Agreement and claiming contribution from the other party will submit to the Treasurer of the other party a statement of the total expenditure and the proportion thereof claimed on or before the 15<sup>th</sup> day of each month in respect of the expenditure of the preceding calendar month, and payment of the amount owing in respect of such claim shall be made to the Treasurer of the claiming part on or before the last day of the month in which the claim was made.
8. The party doing work under this Agreement will furnish the Engineer for the other party with all plans, specifications, contracts, measurements and information relating to the work at all reasonable times for the purpose of inspecting the same and permit him or his agent to examine all books, accounts, records and correspondence in relation thereto.
9. Where in carrying out any work under Paragraph 1 or installing any utility or service on the said road it is necessary to cut through or damage the pavement or roadway thereon, the Town will make good the damage and restore the pavement or roadway to its original condition at its own cost and expense.
10. Where the Town permits any person, company or corporation to cut into or damage the pavement or roadway on the said road for the purpose of

installing any utility or service or for any other purpose it will see that such person, company or corporation makes good the damage and restores the pavement or roadway to its original condition at the sole cost and expense of such person, company or corporation.

IN WITNESS WHEREOF the parties have affixed their corporate seals attested by the hands of their respective officers duly authorized on their behalf.

SIGNED, SEALED AND DELIVERED

THE CORPORATION OF THE TOWN OF  
LAKESHORE

\_\_\_\_\_  
MAYOR

\_\_\_\_\_  
CLERK

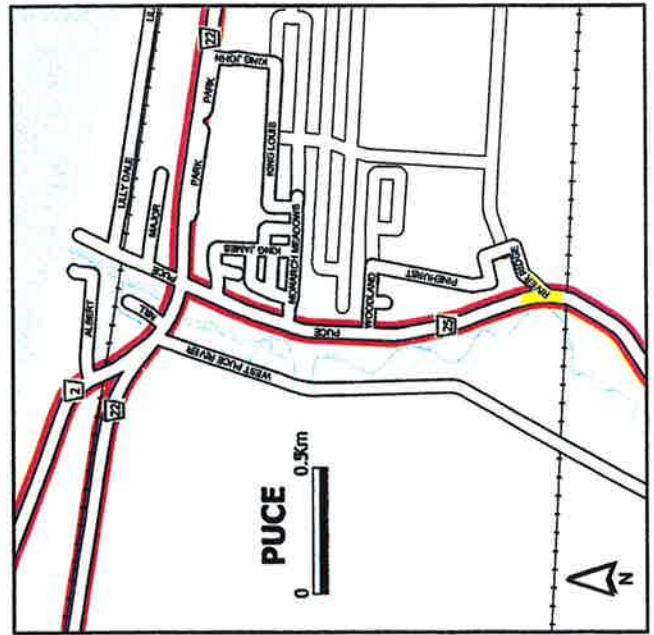
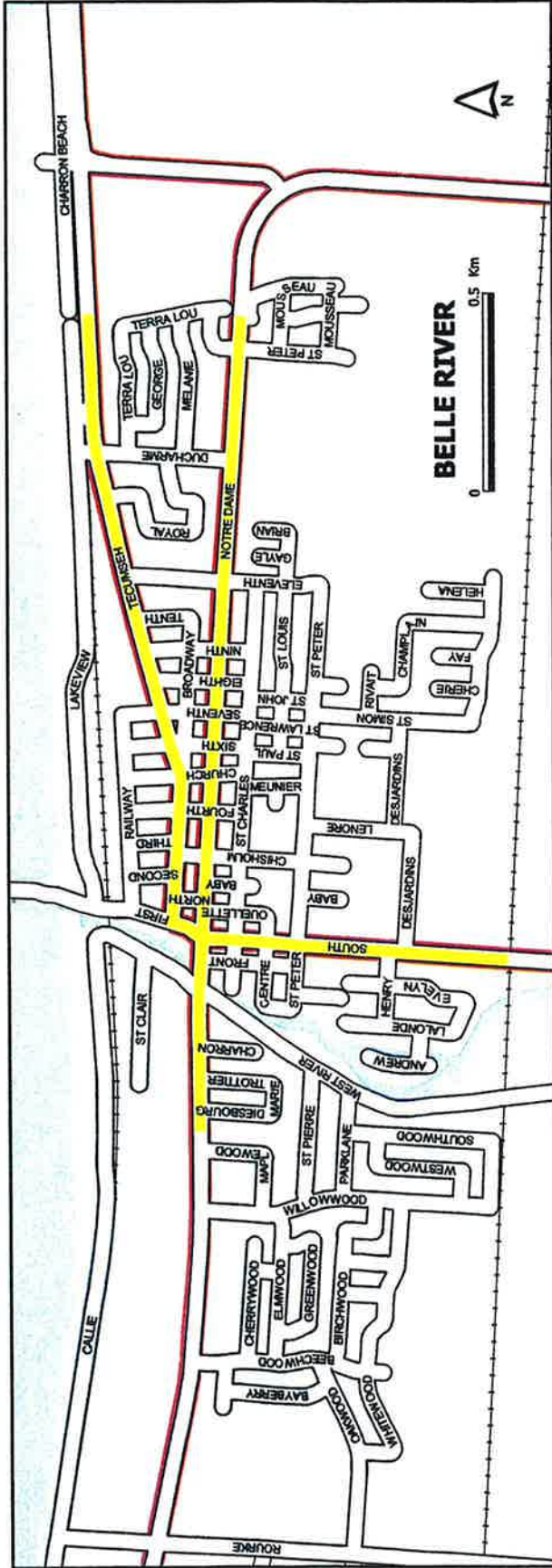
THE CORPORATION OF THE COUNTY OF ESSEX

\_\_\_\_\_  
WARDEN

\_\_\_\_\_  
CLERK



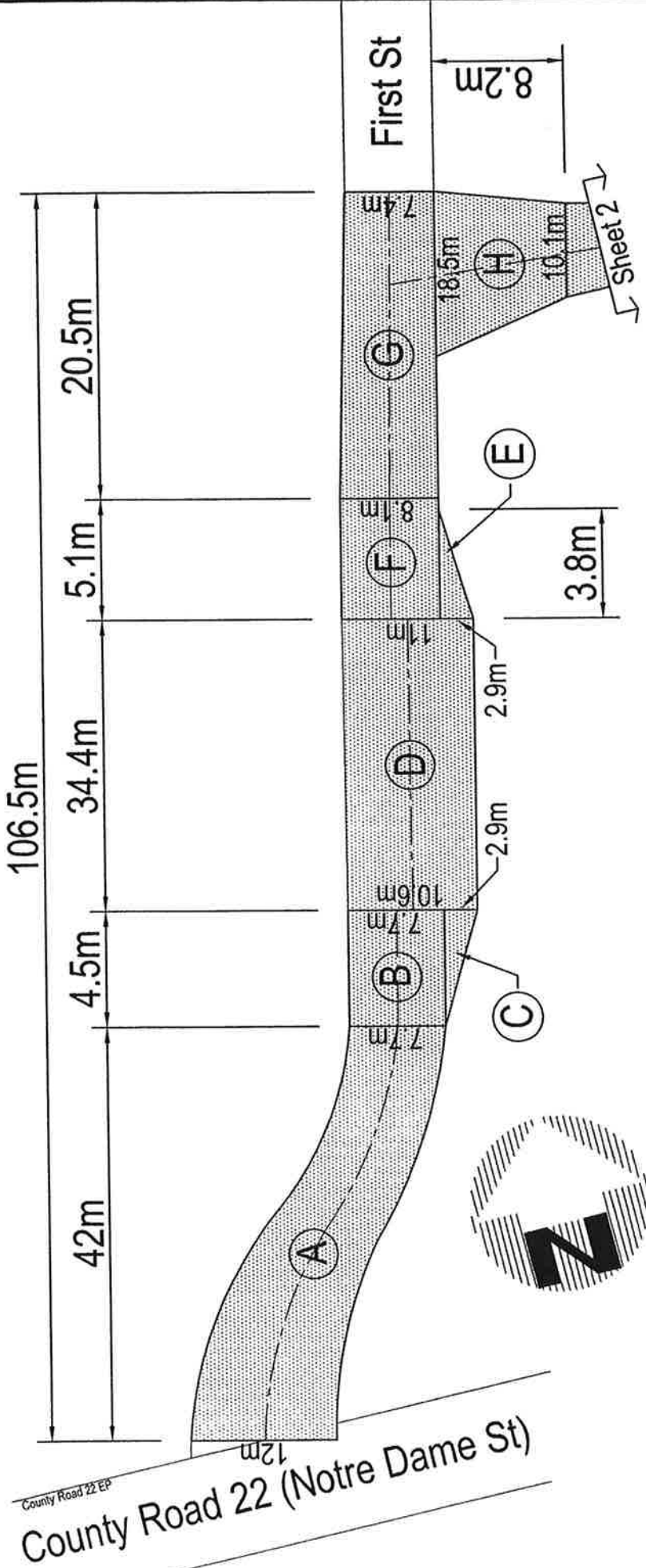
# Connecting Links Key Plan - Town of Lakeshore, ON





# County Road 2 (First St / Broadway St / Tecumseh Rd) - Belle River

June 19, 2006



## Area Calculations

- (A)  $42\text{m} \times (12\text{m} + 7.7\text{m}) \times .5 = 413.7\text{sm}$
- (B)  $4.5\text{m} \times 7.7\text{m} = 34.65\text{sm}$
- (C)  $4.5\text{m} \times 2.9\text{m} \times .5 = 6.525\text{sm}$
- (D)  $34.4\text{m} \times (10.6 + 11\text{m}) \times .5 = 371.52\text{sm}$

(E)  $3.8\text{m} \times 2.9\text{m} \times .5 = 5.51\text{sm}$

(F)  $5.1\text{m} \times 8.1\text{m} = 41.31\text{sm}$

(G)  $20.5\text{m} \times (8.1\text{m} + 7.4\text{m}) \times .5 = 158.875\text{sm}$

(H)  $8.2\text{m} \times (18.5\text{m} + 10.1\text{m}) \times .5 = 117.26\text{sm}$

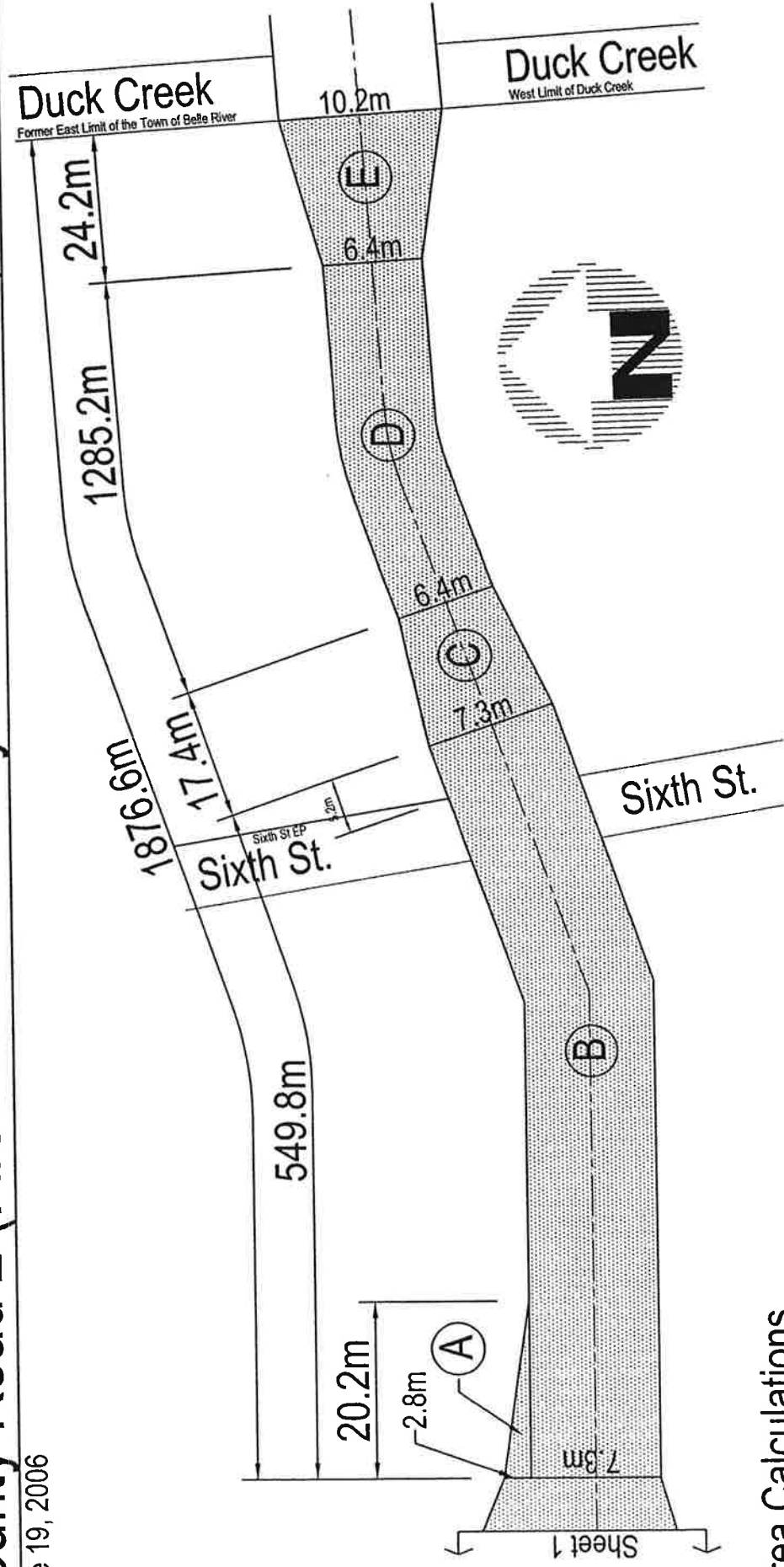
**Total = 1149.35sm**

## County of Essex

$(106.5\text{m} + 8.2\text{m}) \times 7\text{m} = 802.9\text{sm}$

# County Road 2 (First St. / Broadway / Tecumseh Road) - Belle River

June 19, 2006



## Area Calculations

- Ⓐ  $20.2\text{m} \times 2.8\text{m} \times .5 = 28.28\text{sm}$
- Ⓑ  $549.8\text{m} \times 7.3\text{m} = 4013.54\text{sm}$
- Ⓒ  $17.4\text{m} \times (7.3\text{m} + 6.4\text{m}) \times .5 = 119.19\text{sm}$
- Ⓓ  $1285.2\text{m} \times 6.4 = 8225.28\text{sm}$
- Ⓔ  $24.2\text{m} \times (6.4\text{m} + 10.2\text{m}) \times .5 = 200.86\text{sm}$
- Total = 12587.15sm**

## County of Essex

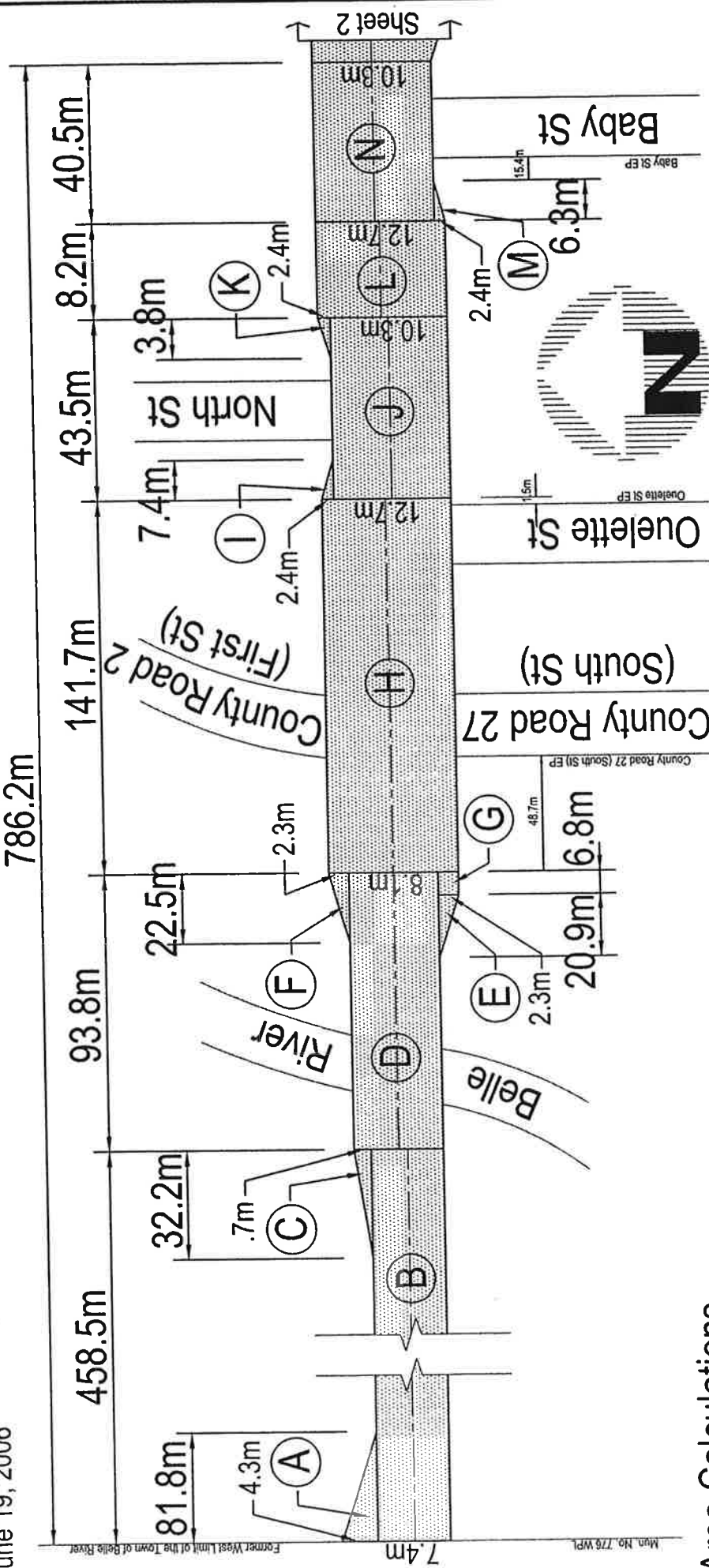
$(549.8\text{m} + 17.4\text{m} + 24.2\text{m}) \times 7\text{m} + 1285.2\text{m} \times 6.4\text{m} = 12365.08\text{sm}$

## Totals

**Total Area = 1149.35sm + 12587.15sm = 13736.5sm**  
**County of Essex =  $(802.9\text{sm} + 12365.08\text{sm}) / 13736.5\text{sm} = 95.9\%$**   
**Town of Lakeshore = 4.1%**

# County Road 22 (Notre Dame St) - Belle River

June 19, 2006



## Area Calculations

- A** 81.8m x 4.3m x 0.5 = 175.87sm
- B** 458.5m x 7.4m = 3392.9sm
- C** 32.2m x 0.7m x 0.5 = 11.27sm
- D** 93.8m x 8.1m = 759.78sm
- E** 20.9m x 2.3m x 0.5 = 24.035sm
- F** 22.5m x 2.3m x 0.5 = 25.875sm
- G** 6.8m x 2.3m = 15.64sm
- H** 141.7m x 12.7m = 1799.59sm
- I** 7.4m x 2.4m x 0.5 = 8.88sm
- J** 43.5m x 10.3m = 448.05sm
- K** 3.8m x 2.4m x 0.5 = 4.56sm
- L** 8.2m x 12.7m = 104.14sm
- M** 6.3m x 2.4m x 0.5 = 7.56sm
- N** 40.5m x 10.3m = 417.15sm

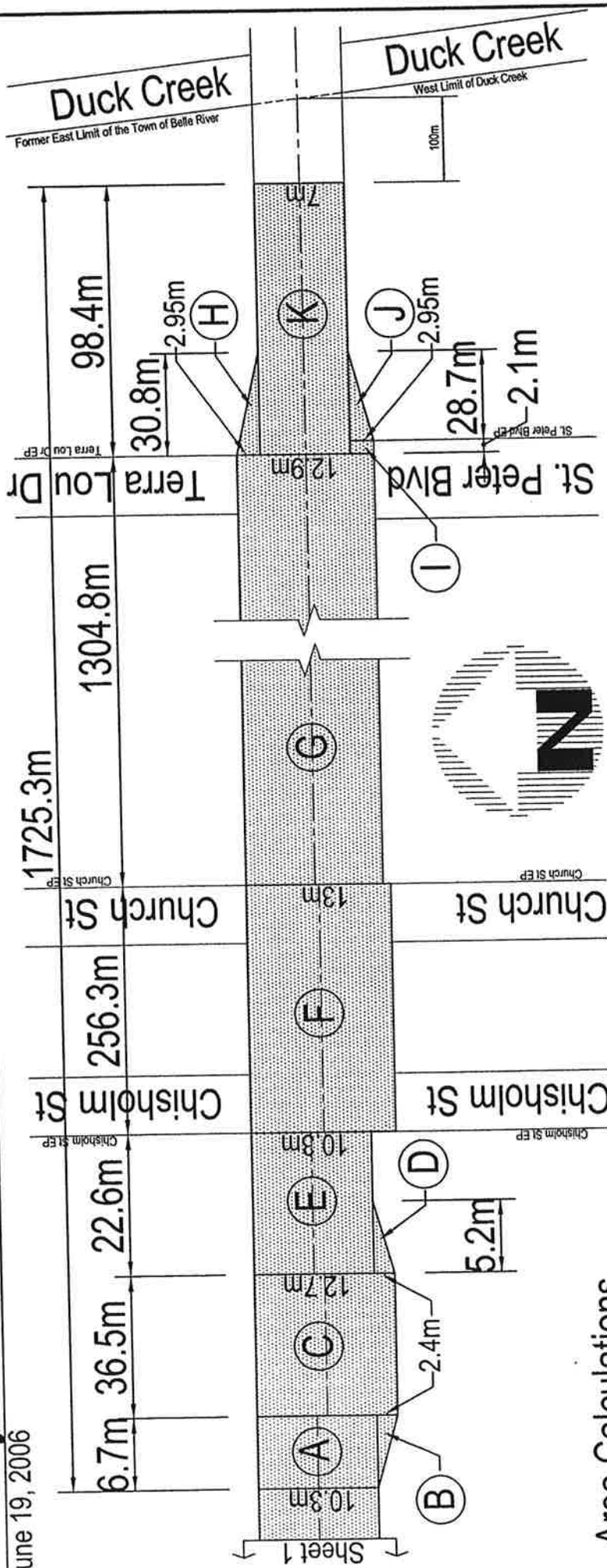
**Total = 7195.3sm**

County of Essex

786.2m x 7m = 5503.4sm

# County Road 22 (Notre Dame St) - Belle River

June 19, 2006



## Area Calculations

- (A)  $6.7\text{m} \times 10.3\text{m} = 69.01\text{sm}$
- (B)  $6.7\text{m} \times 2.4\text{m} \times .5 = 8.04\text{sm}$
- (C)  $36.5\text{m} \times 12.7\text{m} = 463.55\text{sm}$
- (D)  $5.2\text{m} \times 2.4\text{m} \times .5 = 6.24\text{sm}$

- (E)  $22.6\text{m} \times 10.3\text{m} = 232.78\text{sm}$
- (F)  $256.3\text{m} \times 13\text{m} = 3331.9\text{sm}$
- (G)  $1304.8\text{m} \times 12.9\text{m} = 16831.92\text{sm}$
- (H)  $30.8\text{m} \times 2.95\text{m} \times .5 = 45.43\text{sm}$

- (I)  $2.1\text{m} \times 2.95\text{m} = 6.2\text{sm}$
- (J)  $28.7\text{m} \times 2.95\text{m} \times .5 = 42.33\text{sm}$
- (K)  $98.4\text{m} \times 7\text{m} = 688.8\text{sm}$

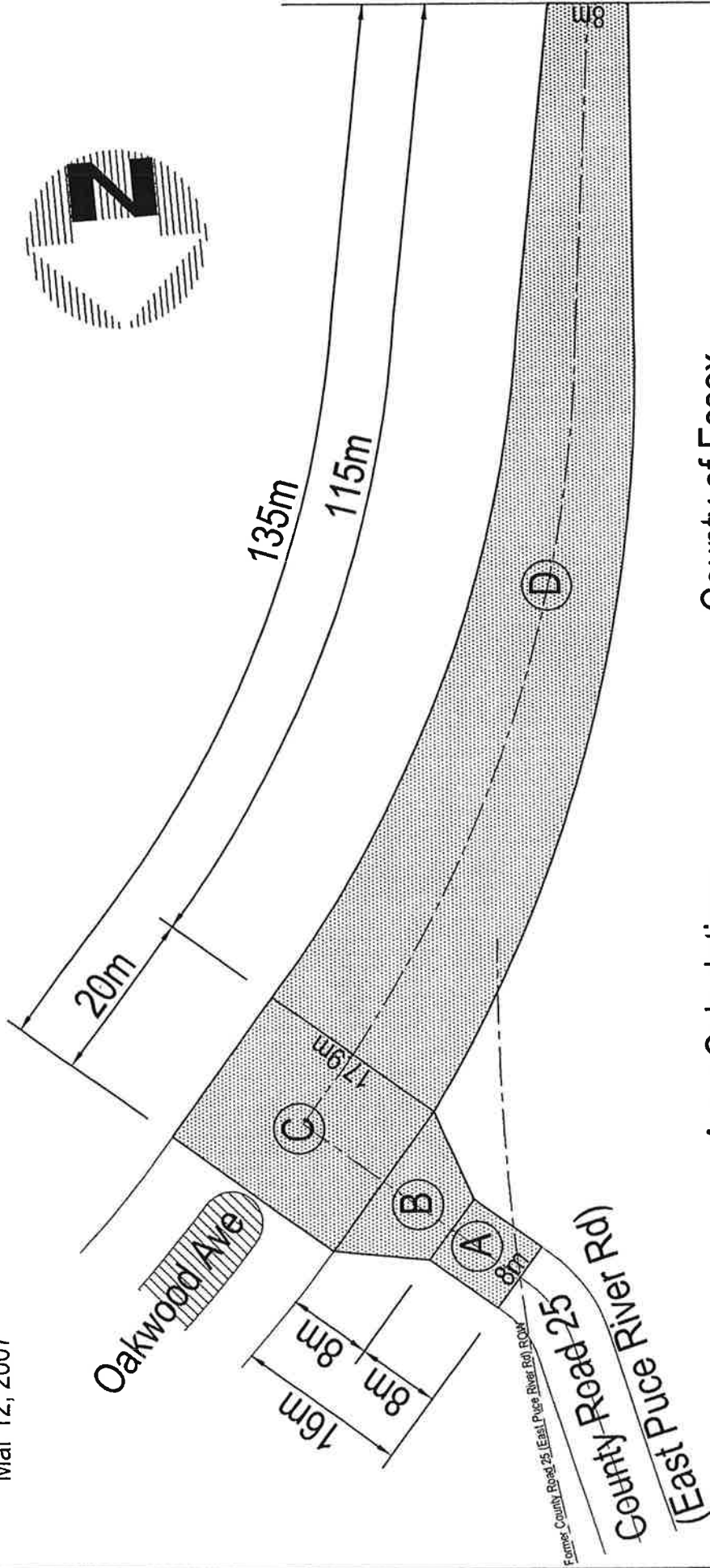
**Total = 21726.2sm**      **County of Essex**      **1725.3m x 7m = 12077.1sm**

## Totals

**Total Area = 7195.3sm + 21726.2sm = 28921.5sm**  
**County of Essex = (5503.4sm + 12077.1sm) / 28921.5sm = 60.8%**  
**Town of Lakeshore = 39.2%**

# County Road 25 (East Puce River Rd) - Lakeshore

Mar 12, 2007



## Area Calculations

- A)  $8\text{m} \times 8\text{m} = 64\text{sm}$
- B)  $8\text{m} \times (8\text{m} + 20\text{m}) \times .5 = 112\text{sm}$
- C)  $20\text{m} \times 17.9\text{m} = 358\text{sm}$
- D)  $135\text{m} \times (17.9\text{m} + 8\text{m}) \times .5 = 1748.25\text{sm}$

**Total = 2282.25sm**

## County of Essex

$(16\text{m} + 135\text{m}) \times 7\text{m} = 1057\text{sm}$

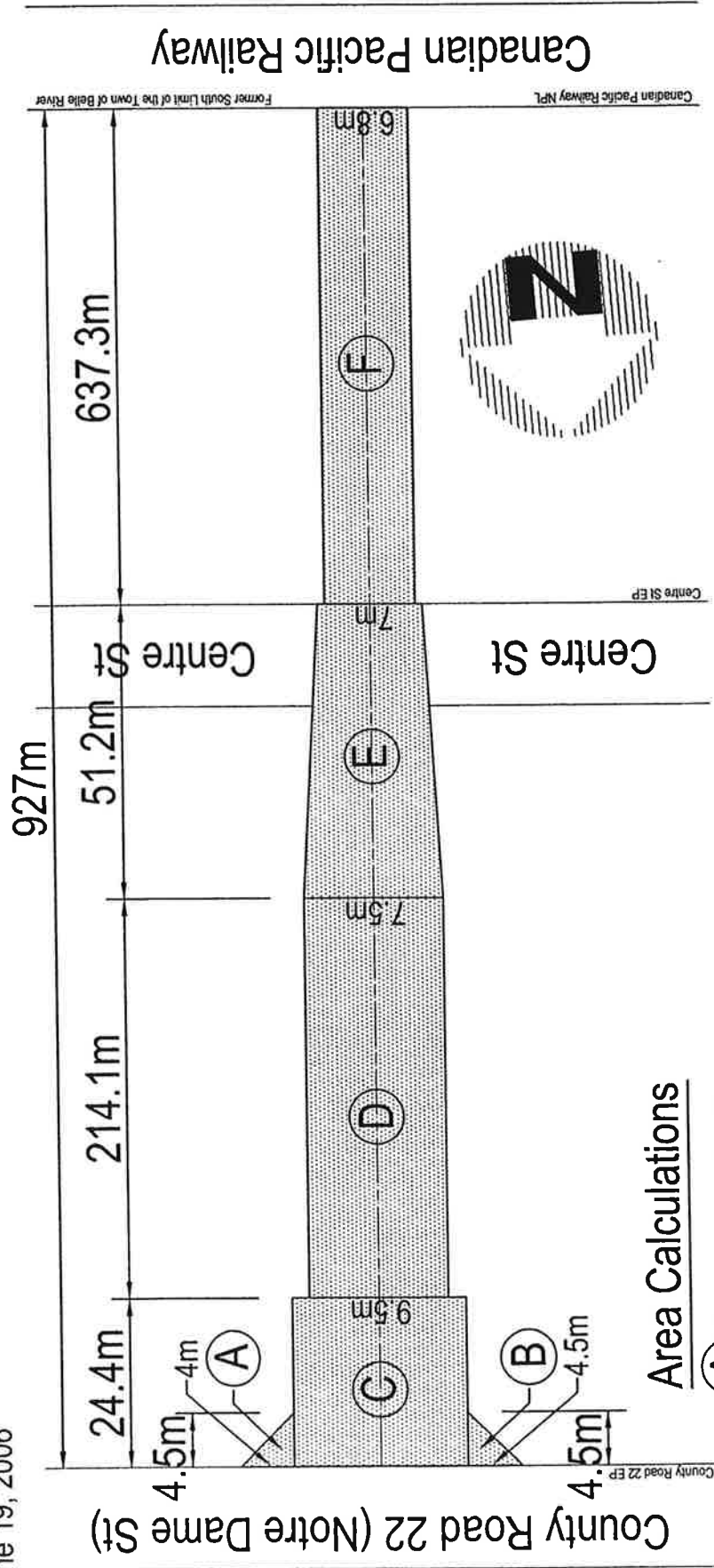
$1057\text{sm} / 2282.25\text{sm} = 46.3\%$

## Town of Lakeshore

**53.7%**

# County Road 27 (Belle River Rd / South St) - Belle River

June 19, 2006



## Area Calculations

- (A)  $4.5\text{m} \times 4\text{m} \times .5 = 9\text{sm}$
- (B)  $4.5\text{m} \times 4.5\text{m} \times .5 = 10.125\text{sm}$
- (C)  $24.4\text{m} \times 9.5\text{m} = 231.8\text{sm}$
- (D)  $214.1\text{m} \times 7.5\text{m} = 1605.75\text{sm}$
- (E)  $51.2\text{m} \times (7.5\text{m} + 7\text{m}) \times .5 = 371.2\text{sm}$
- (F)  $637.3\text{m} \times 6.8\text{m} = 4333.64\text{sm}$

**Total = 6561.52sm**

## County of Essex

$(24.4\text{m} + 214.1\text{m} + 51.2\text{m}) \times 7\text{m} + 637.3\text{m} \times 6.8\text{m} = 6361.54\text{sm}$

$6361.54\text{sm} / 6561.52\text{sm} = 97\%$

## Town of Lakeshore

3%

## Hebert, Victor

---

**To:** Chevalier, Chuck  
**Subject:** FW: Lakeshore Roads Needs/County Connecting Links

Chuck... Sorry I didn't send to you. I will include a note about this in the roads needs study.

-----Original Message-----

From: Richard Fazecash [mailto:rfazecash@countyofessex.on.ca]  
Sent: February 1, 2008 10:40 AM  
To: Hebert, Victor  
Subject: Re: Lakeshore Roads Needs/County Connecting Links

Vic, your assumptions are correct with the exception that the County would pay for a 7.0 m wide strip under the recent signed agreement. We would pay for centreline pavement markings as well.

Rick

>>> "Hebert, Victor" <VHebert@dillon.ca> 2/1/2008 8:24 AM >>>

Richard, In reviewing the County Connecting Link agreement between the County and Lakeshore, can you clarify, how the costs are shared for reconstruction/repaving items ? It seems to me the agreement addresses maintenance, and is silent on reconstruction activities.

Am I correct in assuming that the County would pay for a 22 foot wide strip (6.7 metres) of road improvements, that would include only excavation, granular base and asphalt. All roadwork outside of that limit and other items like storm sewers, curb and gutters, street lights, etc, would be paid entirely by the Town of Lakeshore.

This would apply for all roads shown on the Key plan, which includes Notre Dame, Old Tecumseh Rd and Broadway and First Street, South Street to the CPR and the portion Oakwood (noted as River Ridge on your plan) at Cty Rd 25 (West Puce Rd).

We are completing the Roads Needs Study for Lakeshore, and I'm at the point of preparing cost estimates, and I wanted to net out the County share of the costs.

Vic

This message is directed in confidence solely to the person(s) named above and may contain privileged, confidential or private information which is not to be disclosed. If you are not the addressee or an authorized representative thereof, please contact the undersigned and then destroy this message.

Ce message est destine uniquement aux personnes indiquees dans l'entete et peut contenir une information privilegiee, confidentielle ou privee et ne pouvant etre divulguee. Si vous n'etes pas le destinataire de ce message ou une personne autorisee a le recevoir, veuillez communiquer avec le soussigne et ensuite detruire ce message.

---

**APPENDIX B**

**UNIT PRICES**

---



**Table 3.1.1**  
**Benchmark Unit Prices**  
**Year 2000 and 2007**

<b>UNIT PRICES/FACTORS</b>			
<b>ITEMS</b>	<b>UNIT</b>	<b>YEAR: 2000 UNIT PRICE</b>	<b>YEAR: 2007 UNIT PRICE</b>
01 Excavation (including Disposal)	cu metre	\$7.00	\$12.00
02 Hot Mix (Aver. Base & Top Course) Asphalt	tonne	\$45.00	\$70.00
03 Granular A (in place)	tonne	\$16.00	\$18.00
04 Granular B (in place)	tonne	\$11.00	\$16.00
05 Concrete Base (placed)	cu metre	\$190.00	\$250.00
06 Curb & Gutter (removal)	linear metre	\$5.00	\$7.00
07 Curb & Gutter (placed)	linear metre	\$38.00	\$38.00
08 Sub. Drains (placed)	linear metre	\$19.00	\$20.00
09 Storm Sewer (525mm dia. placed)	linear metre	\$260.00	\$260.00
10 Catch Basin Leads (placed)	linear metre	\$125.00	\$135.00
11 Manholes (removed)	each	\$300.00	\$1,000.00
12 Manholes (placed)	each	\$2,500.00	\$3,000.00
13 Catch basins (removed)	each	\$275.00	\$350.00
14 Catch basins (placed)	each	\$1,200.00	\$1,200.00
15 Adjust Manhole	each	\$240.00	\$275.00
16 Adjust Catch basins	each	\$285.00	\$285.00
17 Asphalt Planing	sq. metre	\$5.00	\$5.00
18 Asphalt Pulverizing	sq. metre	\$1.00	\$1.00
19 Railway Crossing Protection	lump sum		\$150,000.00

**NOTES:**

1. These unit price factors were used to obtain the bench mark costs and are based on estimated Year 2007 construction prices.
2. The cost of bituminous surface treatment (1 coat) is equivalent to 8 mm of hot mix asphalt.
3. Unit prices **do not** include GST.
4. An engineering and contingency allowance has been included in the cost of improvements.

**Table 3.1.2  
Asset Value**

ITEMS	UNIT	YEAR 2008 UNIT PRICE
1.5m Concrete Sidewalk	m <sup>2</sup>	\$42
2.4m Asphalt Trail	m <sup>2</sup>	\$45
Street Lights (wood or concrete poles)	each	\$1,500
Traffic Signals	each	\$100,000
Stormwater Management Systems:		
i) Pond	per hectare of land served	\$12,000 - \$15,000
ii) Pump Stations	each	\$100,000 - \$130,000
Railway Crossings:		
i) No Protection	Each	\$25,000
ii) Flashing Lights and Bells	Each	\$100,000
iii) Flashing Lights, Bells and Gates	Each	\$150,000

---

**APPENDIX C**

**LIST OF ABBREVIATIONS**

---

## LIST OF ABBREVIATIONS

### ROAD NAME

RURAL/URBAN  
SEMI-URBAN

Rural - R  
Urban - U  
Semi-Urban - S

### ROAD DEFICIENCIES

**ROAD LEN.** (Road Length) - km

RURAL/URBAN  
SEMI-URBAN

Rural - R  
Urban - U  
Semi-Urban - S

**EXIST.AADT** (Existing AADT)

Present Traffic Volume in AADT  
(Average Annual Daily Traffic)

**EXIST.CLASS** (Existing Class)

Rural Section

Code (100)	01	49 AADT
(200)	50	199 AADT
(300)	200	399 AADT
(400)	400	999 AADT
(500)	1000	1999 AADT
(600)	2000	2999 AADT
(700)	3000	3999 AADT
(800)	4000	4000 AADT and over

Semi-Urban Sections

Code (L/R)	-	Local residential roads provide access to residential developments
(C/R)	-	Collector residential roads serve traffic between local residential and arterial roads
(ART)	-	Arterial roads serve large volumes of all types of traffic moving at medium to high speeds

## Urban Sections

Code (L/R)	-	Local Residential
(C/R)	-	Collector Residential
(ART)	-	Arterial

## SURF.TYPE (Surface Type)

Code (ETH)	-	Earth
(G/S)	-	Gravel, stone or other loose top (excluding all primed surfaces)
(PRI)	-	Primed
(HFL)	-	High Float
(LCB)	-	Low Class Bituminous (surface treated roads)
(HCB)	-	High Class Bituminous (hot mix)
(CON)	-	Concrete
(A/C)	-	Asphalt over Concrete
(OTH)	-	Other Hard Top (brick, cobblestone, etc.)

## SURF.WIDTH (Surface Width)

For undivided hard surfaced roads, the existing Surface Width will be the actual width as measured from edge to edge of pavement (excluding shoulders), or curb face to curb face.

For loose top rural and semi-urban roads, the existing Surface Width will be the Platform Width less 1.0 metre.

## IMPROV.TYPE (Type of Improvement)

Code (R1)	-	Basic Resurfacing (All Road Classifications)
(R2)	-	Basic Resurfacing (All Road Classifications)
(RM)	-	Major Resurfacing (Urban Arterial and Collector Roads Only)
(PR1)	-	Pulverizing and Resurfacing (Rural Roads Only)
(PR2)	-	Pulverizing and Resurfacing (Rural Roads Only)
(BS)	-	Base and surface (Rural or Semi-Urban Only)
(RW)	-	Resurface and Widen (All Road Classifications)
(SD)	-	Spot Drainage

- (REC) - Reconstruction  
(Rural and Semi-Urban)
- (RNS) - Reconstruction  
(Urban)
- (RSS) - Reconstruction incl. Installation of Storm Sewers  
(Urban)
- (NC) - Proposed Road Construction  
(Rural or Urban Only)
- (SRR) - Storm Sewer Installation and Road Reinstatement  
(Semi-Urban and Urban)

**TIME OF IMPROV (Time of Improvement)**

- Code (Now) - Now Time Period
- (1 - 5) - 1-5 Year Time Period
- (6 -10) - 6-10 Year Time Period

**TOTAL COST**

Total costs shall be based on approved bench mark costs, preliminary design cost, or design cost for performing the work required before any cost sharing, contributions or subsidy payments (where applicable) by Provincial or County agencies are deducted.

All cost estimates, preliminary and final design costs shall be entered to the nearest thousand dollars.

**TYPE AND TIME OF IMPROVEMENT**

**ROAD LENGTH - km**

**PLATFORM WIDTH (Rural and Semi-Urban Sections Only)**

The Platform Width is the distance from top of ditch slope to top of ditch slope, including rounding. The measured platform width should not be reduced because of the existence of grass berms.

**SURFACE WIDTH**

For undivided hard surfaced roads, the existing Surface Width will be the actual width as measured from edge to edge of pavement (excluding shoulders), or curb face to curb face.

For loose top rural and semi-urban roads, the existing Surface Width will be the Platform Width less 1.0 metres.

**TYPE OF IMPROV.** (Type of Improvement)

- Code (R1) - Basic Resurfacing  
(All Road Classifications)
- (R2) - Basic Resurfacing  
(All Road Classifications)
- (RM) - Major Resurfacing  
(Urban Arterial and Collector Roads Only)
- (PR1) - Pulverizing and Resurfacing  
(Rural Roads Only)
- (PR2) - Pulverizing and Resurfacing  
(Rural Roads Only)
- (BS) - Base and surface  
(Rural or Semi-Urban Only)
- (RW) - Resurface and Widen  
(All Road Classifications)
- (REC) - Reconstruction  
(Rural and Semi-Urban)
- (RNS) - Reconstruction  
(Urban)
- (RSS) - Reconstruction incl. Installation of Storm Sewers  
(Urban)
- (NC) - Proposed Road Construction  
(Rural or Urban Only)
- (SRR) - Storm Sewer Installation and Road Reinstatement  
(Semi-Urban and Urban)

**TIME OF IMPROV.** (Time of Improvement)

- Code (Now) - Now Time Period
- (1 - 5) - 1-5 Year Time Period
- (6 -10) - 6-10 Year Time Period

RURAL/URBAN  
SEMI-URBAN

Rural - R  
Urban - U  
Semi-Urban - S

**10 YEAR AADT** Contains the forecasted AADT calculated by multiplying the present AADT by the 10 year Growth Factor.

## DESIGN CLASS

### Rural Sections

Code (100)	01	49 AADT
(200)	50	199 AADT
(300)	200	399 AADT
(400)	400	999 AADT
(500)	1000	1999 AADT
(600)	2000	2999 AADT
(700)	3000	3999 AADT
(800)	4000	4000 AADT and over

### Semi-Urban Sections

(L/R)	-	Local Residential
(C/R)	-	Collector Residential
(ART)	-	Arterial

### Urban Sections

(L/R)	-	Local Residential
(C/R)	-	Collector Residential
(ART)	-	Arterial

## DESIGN WIDTH

Pavement Width

## TOTAL COST

Total costs shall be based on approved bench mark costs, preliminary design cost, or design cost for performing the work required, before any cost sharing, contributions or subsidy payments (where applicable) by Provincial or County agencies are deducted.



## LAKESHORE ROAD CLASSIFICATION

- Provincial Highway (under Provincial jurisdiction) PH
- Rural Region (under County jurisdiction) RR
- Rural Secondary Roads RS
- Rural Collector RC
- Urban Arterial Road UA
- Urban Residential Collector Road UC
- Urban Commercial / Employment Collector Road CC
- Urban Residential Local Road UL
- Urban Commercial / Employment Local Road CL

---

---

**APPENDIX D**

**TABLES**

---

---

# LAKESHORE 2007 ROADS NEED STUDY

TABLE 1.1  
SORTED APLHABETICALLY  
SEPTEMBER 2008

Section Number	Section Name	Road From	Road To	Section Category	Section Length (m)	2000 AADT Count	Time of Improvement
2002	11TH CONCESSION RD	HIGHWAY 77 HWY	COUNTY RD 37	RC	3,635.7	51	1-5
58	16-17 SDRD	COUNTY RD 19	10TH CONCESSION RD	UL	220.1	58	1-5
59	16-17 SDRD	10TH CONCESSION RD	9TH CONCESSION RD	UL	1,351.9	58	1-5
64	16-17 SDRD	COUNTY RD 25	4TH CONCESSION RD	UL	1,391.0	135	1-5
65	16-17 SDRD	4TH CONCESSION RD	3RD CONCESSION RD	UL	1,382.7	124	1-5
104	18-19 SDRD	N REAR RD	COUNTY RD 46	RC	1,348.0	89	1-5
1024	2ND CONCESSION RD	16-17 SDRD	N MIDDLE RD	RC	2,266.2	852	1-5
1025	2ND CONCESSION RD	12-13 SDRD	16-17 SDRD	RC	454.5	682	1-5
98	4TH CONCESSION RD	S MIDDLE RD	COUNTY RD 8	RC	3,133.1	98	1-5
84	6-7 SDRD	COUNTY RD 46	S MIDDLE RD	RC	1,343.6	354	1-5
2118	6-7 SDRD	ST CLAIR RD	COUNTY RD 35 & TECUMSEH RD	UL	993.4	53	1-5
91	6TH CONCESSION RD	16-17 SDRD	N REAR RD	RC	1,712.1	251	1-5
86	7TH CONCESSION RD	16-17 SDRD	N REAR RD	RC	1,707.0	1526	1-5
87	7TH CONCESSION RD	13-14 SDRD	16-17 SDRD	RC	1,830.2	411	1-5
88	7TH CONCESSION RD	COUNTY RD 42	13-14 SDRD	RC	1,841.8	442	1-5
2023	7TH CONCESSION RD	GORE 6 RD	KENT COUNTY RD 1	RC	1,602.6	132	1-5
80	8TH CONCESSION RD	16-17 SDRD	N REAR RD	RC	1,693.2	284	1-5
81	8TH CONCESSION RD	13-14 SDRD	16-17 SDRD	RC	1,837.5	246	1-5
82	8TH CONCESSION RD	COUNTY RD 42	13-14 SDRD	RC	1,839.7	547	1-5
90	9-10 SDRD	N REAR RD	COUNTY RD 46	RC	1,351.7	1078	1-5
2010	9TH CONCESSION RD	HIGHWAY 77 HWY	COUNTY RD 37	RC	3,638.7	37	1-5
642	BABY ST	ST CHARLES ST	SOUTH TO DEAD END	UL	44.1	804	1-5
157	BEARLINE RD	E PIKE CREEK RD	WEST TO DEAD END	UL	167.9	52	1-5
2068	BLUE WATER AVE	LIGHT COVE AVE	EAST TO DEAD END	UL	593.8	464	1-5
447	CAILLE AVE	WEST TO DEAD END	ROURKE LINE RD	UL	698.9	453	1-5
2159	CANAL RD	ISLAND CRES	NORTH TO DEAD END	UL	236.2	1740	1-5
639	CENTRE ST	OUELLETTE ST	SOUTH ST	UL	77.0	268	1-5
509	CHARRON ST	NOTRE DAME ST	CUL DE SAC	UL	169.2	402	1-5
661	CHURCH ST	BROADWAY ST & TECUMSEH RD	NOTRE DAME ST	UL	91.0	670	1-5
662	CHURCH ST	RAILWAY AVE	BROADWAY ST & TECUMSEH RD	UL	169.2	670	1-5
3023	COUNTY RD 2	FIRST ST & BROADWAY ST	NOTRE DAME ST & SOUTH ST	UA	103.2	3000	1-5
192	E PIKE CREEK RD	ELMGROVE DR	RUSSEL WOODS DR	UL	234.2	1025	1-5
193	E PIKE CREEK RD	RUSSEL WOODS DR	ELMGROVE DR	UL	124.1	979	1-5
612	ELEVENTH ST	ST LOUIS ST	ST PETER ST	UL	80.4	1119	1-5
3	ELLIS SDRD	HIGHWAY 3 HWY	S TALBOT RD	RC	322.0	211	1-5
182	ELMGROVE DR	WEST TO DEAD END	E PIKE CREEK RD	UL	303.5	220	1-5

# LAKESHORE 2007 ROADS NEED STUDY

TABLE 1.1  
SORTED APLHABETICALLY  
SEPTEMBER 2008

Section Number	Section Name	Road From	Road To	Section Category	Section Length (m)	2000 AADT Count	Time of Improvement
183	ELMGROVE DR	E PIKE CREEK RD	TAYLOR DR	UL	580.9	346	1-5
184	ELMGROVE DR	TAYLOR DR	RUSSELL WOODS RD	UL	277.4	312	1-5
533	EVELYN ST	HENRY ST	RIVIERA ESTATE DR	UL	252.1	67	1-5
170	FLANDERS RD	ST ANDREWS DR	FLANDERS RD	UL	280.7	610	1-5
171	FLANDERS RD	ST ANDREWS DR	COUNTY RD 2	UL	109.6	550	1-5
173	FLANDERS RD	COUNTY RD 2	ST ANDREWS DR	UL	121.3	550	1-5
2126	FORD ST	HIGHWAY 77 ST	EAST TO DEAD END	UL	370.7	55	1-5
700	GEORGE CRES	TERRA LOU DR	TERRA LOU DR	UL	396.2	670	1-5
8	HOPGOOD SDRD	N TALBOT RD	COUNTY RD 34	RC	1,379.4	415	1-5
2157	ISLAND CRES	CANAL RD	MELODY DR	UL	525.4	810	1-5
2158	ISLAND CRES	CUL DE SAC	CANAL RD	UL	42.2	2744	1-5
2132	JAMES ST	TAYLOR AVE	HIGHWAY 77 ST	UL	129.2	385	1-5
2133	JAMES ST	AINSLIE AVE	TAYLOR AVE	UL	124.5	275	1-5
28	KING ST	CHURCH ST	DEAD END	UL	128.6	70	1-5
535	LALONDE ST	ISLAND DR	RIVIERA ESTATE DR	UL	101.5	360	1-5
2067	LIGHT COVE AVE	COUNTY RD 39	BLUE WATER AVE	UL	76.2	105	1-5
2069	LIGHT COVE AVE	BLUE WATER AVE	EAST TO DEAD END	UL	573.3	105	1-5
2102	MAPLE AVE	REED ST	TECUMSEH RD	UL	472.5	24	1-5
2103	MAPLE AVE	BALL ST	REED ST	UL	82.4	110	1-5
2104	MAPLE AVE	ST CLAIR RD	BALL ST	UL	479.0	105	1-5
2124	MAPLE ST	HIGHWAY 77 ST	WALLACE ST	UL	126.1	33	1-5
167	MARJORIE DR	COUNTY RD 2	ST ANDREWS DR	UL	106.3	244	1-5
2135	MCALLISTER ST	AINSLIE AVE	TAYLOR AVE	UL	119.0	220	1-5
681	NINTH ST	BROADWAY ST	NOTRE DAME ST	UL	91.9	469	1-5
3003	NOTRE DAME ST	DIESBOURG BLVD	COUNTY RD 22 & MAPLEWOOD DR	UA	69.6	16000	1-5
3004	NOTRE DAME ST	TROTTIER ST	DIESBOURG BLVD	UA	93.7	16000	1-5
3005	NOTRE DAME ST	CHARRON ST	TROTTIER ST	UA	96.4	16000	1-5
3006	NOTRE DAME ST	W RIVER ST	CHARRON ST	UA	177.4	16000	1-5
3007	NOTRE DAME ST	FRONT ST	W RIVER ST	UA	89.7	16000	1-5
3008	NOTRE DAME ST	SOUTH ST & COUNTY RD 2	FRONT ST	UA	70.0	16000	1-5
3009	NOTRE DAME ST	OUELLETTE ST	SOUTH ST & COUNTY RD 2	UA	82.6	16000	1-5
3010	NOTRE DAME ST	NORTH ST	OUELLETTE ST	UA	31.3	16000	1-5
3011	NOTRE DAME ST	BABY ST	NORTH ST	UA	52.3	16000	1-5
3012	NOTRE DAME ST	CHISHOLM ST	BABY ST	UA	83.7	16000	1-5
3013	NOTRE DAME ST	FOURTH ST	CHISHOLM ST	UA	138.0	16000	1-5
3014	NOTRE DAME ST	CHURCH ST	FOURTH ST	UA	112.2	16000	1-5

# LAKESHORE 2007 ROADS NEED STUDY

TABLE 1.1  
SORTED APLHABETICALLY  
SEPTEMBER 2008

Section Number	Section Name	Road From	Road To	Section Category	Section Length (m)	2000 AADT Count	Time of Improvement
3015	NOTRE DAME ST	SIXTH ST	CHURCH ST	UA	87.9	16000	1-5
3016	NOTRE DAME ST	SEVENTH ST	SIXTH ST	UA	99.0	16000	1-5
3017	NOTRE DAME ST	EIGHTH ST	SEVENTH ST	UA	96.6	16000	1-5
3018	NOTRE DAME ST	NINTH ST	EIGHTH ST	UA	97.0	16000	1-5
3019	NOTRE DAME ST	ELEVENTH ST	NINTH ST	UA	211.9	16000	1-5
3020	NOTRE DAME ST	DUCHARME ST	ELEVENTH ST	UA	370.0	16000	1-5
3021	NOTRE DAME ST	ST PETER BLVD & TERRA LOU DR	DUCHARME ST	UA	341.7	16000	1-5
3022	NOTRE DAME ST	COUNTY RD 2 & COUNTY RD 22	ST PETER BLVD & TERRA LOU DR	UA	211.8	16000	1-5
640	OUELLETTE ST	ST CHARLES ST	CENTRE ST	UL	97.6	268	1-5
2026	RICHARDSON SDRD	9TH CONCESSION RD	10TH CONCESSION RD	RC	1,373.2	110	1-5
1019	S MIDDLE RD	CHURCH ST	CONCESSION 1A RD	RC	974.7	1048	1-5
664	SIXTH ST	BROADWAY ST	NOTRE DAME ST	UL	90.7	402	1-5
666	SIXTH ST	RAILWAY AVE	TECUMSEH RD	UL	140.7	402	1-5
168	ST ANDREWS DR	MARJORIE DR	FLANDERS RD	UL	70.3	488	1-5
169	ST ANDREWS DR	ST. ANDREWS DR	FLANDERS RD	UL	99.9	440	1-5
172	ST ANDREWS DR	MARJORIE DR	FLANDERS RD	UL	211.1	440	1-5
519	ST CHARLES ST	FRONT ST	WEST TO DEAD END	UL	78.0	268	1-5
623	ST JOHN ST	ST CHARLES ST	ST LOUIS ST	UL	101.4	268	1-5
620	ST LAWRENCE ST	ST LOUIS ST	ST PETER ST	UL	94.9	201	1-5
621	ST LAWRENCE ST	ST CHARLES ST	ST LOUIS ST	UL	101.7	201	1-5
609	ST LOUIS ST	BRIAN ST	GAYLE ST	UL	79.8	54	1-5
619	ST PAUL ST	ST CHARLES ST	ST LOUIS ST	UL	102.1	536	1-5
572	ST PETER ST	BABY ST	SOUTH ST	UL	145.5	670	1-5
574	ST PETER ST	CHISHOLM ST	BABY ST	UL	106.6	67	1-5
575	ST PETER ST	LENORE ST	CHISHOLM ST	UL	113.7	1474	1-5
576	ST PETER ST	MEUNIER ST	LENORE ST	UL	119.8	1340	1-5
577	ST PETER ST	ST PAUL ST	MEUNIER ST	UL	91.1	1340	1-5
585	ST PETER ST	ELEVENTH ST	ST JUDE ST	UL	302.4	67	1-5
699	TERRA LOU DR	GEORGE CRES	GEORGE CRES	UL	381.2	603	1-5
1062	VALENTINO DR	WEST TO DEAD END	4TH CONCESSION RD & LAKESHORE PK	UL	737.7	290	1-5
37	VICTORIA ST	SOUTH ST	SOUTH TO DEAD END	UL	166.0	471	1-5
145	W PIKE CREEK RD	COUNTY RD 21 & LITTLE BASELINE RD	SOUTH TO DEAD END	UL	788.9	598	1-5
516	W RIVER ST	ST CLAIR ST	NOTRE DAME ST	UL	202.5	1340	1-5
517	W RIVER ST	CAILLE AVE	ST CLAIR ST	UL	143.2	1005	1-5

# LAKESHORE 2007 ROADS NEED STUDY

TABLE 1.1  
SORTED ALPHABETICALLY  
SEPTEMBER 2008

Section Number	Section Name	Road From	Road To	Section Category	Section Length (m)	2000 AADT Count	Time of Improvement
2125	WALLACE ST	NORTH TO DEAD END	MAPLE ST	UL	42.0	220	1-5
5	WILSON SDRD	N TALBOT RD	ELLIS SDRD & COUNTY RD 34	RC	1,376.1	411	1-5
71	10TH CONCESSION RD	MEMORIAL DR	N REAR RD	UL	837.9	50	6-10
72	10TH CONCESSION RD	MEMORIAL DR	DEAD END	UL	260.9	64	6-10
75	10TH CONCESSION RD	13-14 SDRD	13-14 SDRD	UL	316.7	61	6-10
2055	12-13 SDRD	1ST CONCESSION RD	TECUMSEH RD & COUNTY RD 37	RC	1,064.1	68	6-10
66	16-17 SDRD	3RD CONCESSION RD	2ND CONCESSION RD	UL	1,371.2	169	6-10
103	18-19 SDRD	COUNTY RD 46	S MIDDLE RD	RC	1,310.6	456	6-10
105	2ND CONCESSION RD	16-17 SDRD	DEAD END	RC	559.4	50	6-10
1023	2ND CONCESSION RD	N MIDDLE RD	COUNTY RD 46	RC	1,353.5	224	6-10
1026	2ND CONCESSION RD	COUNTY RD 42 & COUNTY RD 22	12-13 SDRD	RC	2,558.5	676	6-10
100	3RD CONCESSION RD	16-17 SDRD	N REAR RD	RC	1,720.5	327	6-10
101	3RD CONCESSION RD	COUNTY RD 42 & RENAUD LINE RD	16-17 SDRD	RC	3,667.6	480	6-10
102	3RD CONCESSION RD	S MIDDLE RD	COUNTY RD 8	RC	3,145.2	280	6-10
1002	3RD CONCESSION RD	S MIDDLE RD	COUNTY RD 8	RC	3,144.9	158	6-10
1031	3RD CONCESSION RD	16-17 SDRD	N MIDDLE RD	RC	2,261.5	58	6-10
1032	3RD CONCESSION RD	COUNTY RD 42	16-17 SDRD	RC	3,023.2	136	6-10
2045	3RD CONCESSION RD	RICHARDSON SDRD	RICHARDSON SDRD	RC	313.2	21	6-10
97	4TH CONCESSION RD	COUNTY RD 42	16-17 SDRD	RC	3,665.4	83	6-10
1003	4TH CONCESSION RD	S MIDDLE RD	COUNTY RD 8	RC	3,141.4	47	6-10
1034	4TH CONCESSION RD	NORTH TO DEAD END	N MIDDLE RD	RC	972.3	46	6-10
2033	5TH CONCESSION RD	COUNTY RD 37 & N MIDDLE RD	RICHARDSON SDRD	RC	3,650.4	452	6-10
85	6-7 SDRD	N REAR RD	COUNTY RD 46	RC	1,353.9	528	6-10
92	6TH CONCESSION RD	COUNTY RD 42	16-17 SDRD	RC	3,668.9	248	6-10
89	7TH CONCESSION RD	S MIDDLE RD	N TALBOT RD	RC	1,617.1	2135	6-10
2020	7TH CONCESSION RD	COUNTY RD 37 & S MIDDLE RD	EAST TO DEAD END	RC	2,058.8	26	6-10
2021	7TH CONCESSION RD	WEST TO DEAD END	RICHARDSON SDRD	RC	1,585.5	21	6-10
2022	7TH CONCESSION RD	RICHARDSON SDRD	GORE 6 RD	RC	850.7	41	6-10
83	8TH CONCESSION RD	S MIDDLE RD	N TALBOT RD	RC	707.1	135	6-10
77	9TH CONCESSION RD	16-17 SDRD	N REAR RD	RC	1,686.2	50	6-10
78	9TH CONCESSION RD	13-14 SDRD	16-17 SDRD	RC	1,833.1	585	6-10
79	9TH CONCESSION RD	COUNTY RD 42	13-14 SDRD	RC	1,843.5	605	6-10
2134	AINSLIE AVE	JAMES ST	MCALLISTER ST	UL	174.0	220	6-10
292	ALBERT LANE	COUNTY RD 2	EAST TO DEAD END	UL	476.7	141	6-10
448	ALEXANDER AVE	CUL DE SAC	COUNTY RD 22	UL	246.1	528	6-10
540	ANDREW CRES	NORTH TO DEAD END	ISLAND DR	UL	155.4	67	6-10

# LAKESHORE 2007 ROADS NEED STUDY

TABLE 1.1  
SORTED ALPHABETICALLY  
SEPTEMBER 2008

Section Number	Section Name	Road From	Road To	Section Category	Section Length (m)	2000 AADT Count	Time of Improvement
573	BABY ST	ST PETER ST	SOUTH TO DEAD END	UL	123.9	2309	6-10
2101	BALL ST	HALE ST	MAPLE AVE		132.7	105	6-10
710	BASELINE RD	W BELLE RIVER RD	EAST TO DEAD END	UL	167.5	22	6-10
2119	BEAUNE ST	TECUMSEH RD	SOUTH TO DEAD END	UL	120.3	1398	6-10
460	BEECHWOOD DR	COUNTY RD 22	RUE LABBE ST	UL	104.2	158	6-10
461	BEECHWOOD DR	RUE LABBE ST	CHERRYWOOD DR	UL	64.7	158	6-10
462	BEECHWOOD DR	CHERRYWOOD DR	ELMWOOD AVE	UL	86.7	158	6-10
463	BEECHWOOD DR	ELMWOOD AVE	OAKWOOD AVE	UL	138.3	210	6-10
464	BEECHWOOD DR	OAKWOOD AVE	BIRCHWOOD CRES	UL	46.8	220	6-10
491	BIRCHWOOD CRES	BEECHWOOD DR	ASHWOOD CRES	UL	214.8	42	6-10
56	BISSONNETTE LANE	W BELLE RIVER RD	COUNTY RD 27	UL	622.6	209	6-10
684	BROADWAY ST	TENTH ST	NINTH ST	UL	91.1	201	6-10
685	BROADWAY ST	EIGHTH ST	NINTH ST	UL	98.2	268	6-10
686	BROADWAY ST	SEVENTH ST	EIGHTH ST	UL	97.0	268	6-10
687	BROADWAY ST	SIXTH ST	SEVENTH ST	UL	97.8	268	6-10
688	BROADWAY ST	CUL DE SAC	SIXTH ST	UL	51.5	268	6-10
164	BUCKWHEAT LANE	E PIKE CREEK RD	SOUTH TO DEAD END	UL	205.9	62	6-10
2112	BUSHEY ST	S WIND CRT	TECUMSEH RD	UL	180.8	220	6-10
2113	BUSHEY ST	BEACH CRT	S WIND CRT	UL	102.0	165	6-10
2114	BUSHEY ST	PARKVIEW LANE	BEACH CRT	UL	102.4	165	6-10
453	CAILLE AVE	ROURKE LINE RD	W RIVER ST	UL	1,864.1	905	6-10
355	CARUHEL DR	EARL ST	EMERY DR	UL	144.0	315	6-10
356	CARUHEL DR	COUNTY RD 22	EARL ST	UL	195.3	330	6-10
524	CENTRE ST	SOUTH ST	FRONT ST	UL	68.6	268	6-10
525	CENTRE ST	FRONT ST	E RIVER ST	UL	124.5	268	6-10
244	CHAMBERS DR	POWERS DR	MCMURREN CRES	UL	171.9	210	6-10
1082	CHARRON BEACH RD	WEST TO DEAD END	CHARRON LINE RD	UL	451.0	35	6-10
1110	CHARRON BEACH RD	CHARRON LINE RD	EAST TO DEAD END	UL	1,199.7	81	6-10
647	CHISHOLM ST	ST PETER ST	SOUTH TO DEAD END	UL	126.2	34	6-10
648	CHISHOLM ST	ST CHARLES ST	ST PETER ST	UL	196.8	67	6-10
649	CHISHOLM ST	NOTRE DAME ST	ST CHARLES ST	UL	99.9	536	6-10
30	CHURCH ST	S MIDDLE RD	QUEEN ST	UL	183.5	141	6-10
31	CHURCH ST	QUEEN ST	KING ST	UL	93.9	141	6-10
361	CHURCH ST	DUBOIS AVE	ST MARY'S RD	UL	140.0	330	6-10
660	CHURCH ST	NOTRE DAME ST	ST CHARLES ST	UL	101.3	201	6-10
2137	COMMUNITY CENTRE ST	HIGHWAY 77 ST & MCALLISTER ST	EAST TO DEAD END	UL	84.7	275	6-10

# LAKESHORE 2007 ROADS NEED STUDY

TABLE 1.1  
SORTED APLHABETICALLY  
SEPTEMBER 2008

Section Number	Section Name	Road From	Road To	Section Category	Section Length (m)	2000 AADT Count	Time of Improvement
3044	COUNTY RD 27	SOUTH ST & DESJARDINS ST	COUNTY RD 42	RR	1,501.5	0	6-10
360	DUBOIS AVE	COUNTY RD 22	CHURCH ST	UL	326.1	330	6-10
154	E PIKE CREEK RD	RUGGABER DR	LITTLE BASELINE RD	URC	169.2	1615	6-10
156	E PIKE CREEK RD	BEARLINE RD	RUGGABER DR	URC	198.1	1615	6-10
158	E PIKE CREEK RD	WILDER DR	BEARLINE RD	URC	529.2	1615	6-10
159	E PIKE CREEK RD	CROFT DR	WILDER DR	URC	236.4	1615	6-10
165	E PIKE CREEK RD	COUNTY RD 2	BUCKWHEAT LANE	UL	258.4	1265	6-10
711	E PIKE CREEK RD	COUNTY RD 22	CROFT DR	UL	122.8	1614	6-10
526	E RIVER ST	CENTRE ST	ST PETER ST & LALONDE AVE	UL	136.2	427	6-10
357	EARL ST	PIERRE AVE	CARUHEL DR	UL	81.9	210	6-10
677	EIGHTH ST	NOTRE DAME ST	ST CHARLES ST	UL	101.3	402	6-10
678	EIGHTH ST	BROADWAY ST	NOTRE DAME ST	UL	91.4	469	6-10
679	EIGHTH ST	TECUMSEH RD	BROADWAY ST	UL	103.6	469	6-10
689	ELEVENTH ST	TECUMSEH RD	NOTRE DAME ST	UL	299.1	256	6-10
2108	ELIZABETH ST	NORTH TO DEAD END	TECUMSEH RD	UL	100.8	991	6-10
2109	ELIZABETH ST	EAST TO DEAD END	ELIZABETH ST	UL	14.8	44	6-10
2110	ELIZABETH ST	WEST TO DEAD END	ELIZABETH ST	UL	11.6	42	6-10
4	ELLIS SDRD	COUNTY RD 34 & WILSON SDRD	HIGHWAY 3 HWY	RC	1,064.2	411	6-10
185	ELMGROVE DR	RUSSELL WOODS RD	RUSSEL WOODS DR	UL	61.6	694	6-10
186	ELMGROVE DR	RUSSEL WOODS DR	COUNTY RD 2	UL	147.5	694	6-10
352	EMERY DR	ST CLAIR AVE	COUNTY RD 22	UL	228.2	275	6-10
532	EVELYN ST	CUL DE SAC	HENRY ST	UL	118.2	52	6-10
652	FIRST ST	RAILWAY AVE	BROADWAY ST & COUNTY RD 2	UL	125.5	804	6-10
653	FIRST ST	LAKE DR & LAKEVIEW DR	RAILWAY AVE	UL	112.1	2101	6-10
657	FOURTH ST	NOTRE DAME ST	ST CHARLES ST	UL	101.2	201	6-10
658	FOURTH ST	BROADWAY ST	NOTRE DAME ST	UL	89.9	670	6-10
659	FOURTH ST	RAILWAY AVE	BROADWAY ST	UL	157.7	670	6-10
2146	FRANK CRT	CUL DE SAC	WILLIAM ST	UL	118.9	82	6-10
521	FRONT ST	NOTRE DAME ST	ST CHARLES ST	UL	96.6	418	6-10
522	FRONT ST	ST CHARLES ST	CENTRE ST	UL	99.0	268	6-10
523	FRONT ST	CENTRE ST	ST PETER ST	UL	95.9	268	6-10
2024	GORE 6 RD	7TH CONCESSION RD	KENT COUNTY RD 1	RC	1,854.9	16	6-10
500	GREENWOOD CRES	ELMWOOD AVE	ELMWOOD AVE	UL	462.4	110	6-10
2097	HALE ST	ST CLAIR RD	BALL ST	UL	488.2	1029	6-10
2099	HALE ST	REED ST	TECUMSEH RD	UL	474.3	1029	6-10
2100	HALE ST	BALL ST	REED ST	UL	79.9	1029	6-10



# LAKESHORE 2007 ROADS NEED STUDY

TABLE 1.1  
SORTED ALPHABETICALLY  
SEPTEMBER 2008

Section Number	Section Name	Road From	Road To	Section Category	Section Length (m)	2000 AADT Count	Time of Improvement
646	HALO CRT	CUL DE SAC	MEUNIER ST	UL	48.9	335	6-10
2070	HARBOUR DR	COUNTY RD 39	LOWER THAMES LANE	UL	96.0	79	6-10
530	HENRY ST	SOUTH ST	EVELYN ST	UL	106.6	670	6-10
531	HENRY ST	EVELYN ST	LALONDE ST	UL	123.7	670	6-10
2138	ISABELLA ST	HIGHWAY 77 ST	EAST TO DEAD END	UL	185.0	330	6-10
538	ISLAND DR	ANDREW CRES	LALONDE ST	UL	112.7	67	6-10
527	LALONDE AVE	E RIVER ST & ST PETER ST	CUL DE SAC	UL	144.7	335	6-10
536	LALONDE ST	HENRY ST	ISLAND DR	UL	111.9	67	6-10
537	LALONDE ST	NORTH TO DEAD END	HENRY ST	UL	122.5	67	6-10
1092	LANGE AVE	WEST TO DEAD END	ROCHESTER TOWNLINE RD	UL	657.9	93	6-10
1093	LANGE AVE	ROCHESTER TOWNLINE RD	SUNSET VIEW LANE	UL	164.6	70	6-10
146	LITTLE BASELINE RD	COUNTY RD 19	COUNTY RD 21 & W PIKE CREEK RD	UA	1,985.7	280	6-10
147	LITTLE BASELINE RD	COUNTY RD 21	E PIKE CREEK RD	UA	155.8	280	6-10
148	LITTLE BASELINE RD	E PIKE CREEK RD	STONEBROOK BLVD	UA	138.2	765	6-10
2120	MAPLE ST	CUL DE SAC	TAYLOR AVE	UL	39.3	33	6-10
504	MAPLEWOOD DR	WILLOWWOOD DR	MAPLEWOOD DR	UL	181.3	440	6-10
505	MAPLEWOOD DR	COUNTY RD 22 & NOTRE DAME ST	MAPLEWOOD DR	UL	194.6	488	6-10
2085	MARKHAM DR	MELODY DR	SOUTH TO DEAD END	UL	742.8	210	6-10
2080	MARTIN DR	MELODY DR	SOUTH TO DEAD END	UL	230.2	1680	6-10
2136	MCALLISTER ST	TAYLOR AVE	HIGHWAY 77 ST & COMMUNITY CENTRE ST	UL	126.7	220	6-10
702	MELANIE LANE	TERRA LOU DR	DUCHARME ST	UL	437.3	670	6-10
2074	MELODY DR	DUPLESSIS DR	ISLAND CRES	UL	48.0	1230	6-10
2075	MELODY DR	QUENNEVILLE DR	DUPLESSIS DR	UL	148.1	1230	6-10
2077	MELODY DR	LEFAIVE DR	RIVAIT DR	UL	172.7	1230	6-10
2078	MELODY DR	REAUME DR	LEFAIVE DR	UL	172.7	1230	6-10
2079	MELODY DR	MARTIN DR	REAUME DR	UL	158.0	1668	6-10
644	MEUNIER ST	HALO CRT	ST PETER ST	UL	97.3	335	6-10
645	MEUNIER ST	ST CHARLES ST	HALO CRT	UL	100.0	67	6-10
315	MONARCH MEADOWS DR	I.C. ROY DR	KAREN ST	UL	508.5	600	6-10
1046	N MIDDLE RD	4TH CONCESSION RD	COUNTY RD 31	RC	921.2	158	6-10
1047	N MIDDLE RD	3RD CONCESSION RD	4TH CONCESSION RD	RC	1,415.1	158	6-10
49	N REAR RD	O'BRIEN SDRD	3RD CONCESSION RD	RC	459.4	258	6-10
54	N REAR RD	2ND CONCESSION RD	W BELLE RIVER RD	RC	1,293.7	135	6-10
680	NINTH ST	NOTRE DAME ST	ST CHARLES ST	UL	101.8	402	6-10
682	NINTH ST	TECUMSEH RD	BROADWAY ST	UL	133.5	469	6-10

## LAKESHORE 2007 ROADS NEED STUDY

TABLE 1.1  
SORTED APLHABETICALLY  
SEPTEMBER 2008

Section Number	Section Name	Road From	Road To	Section Category	Section Length (m)	2000 AADT Count	Time of Improvement
456	OAKWOOD AVE	BAYBERRY CRES	BEECHWOOD DR	URC	86.0	242	6-10
99	O'BRIEN SDRD	N REAR RD	COUNTY RD 46	RC	1,343.6	190	6-10
38	OLD HIGHWAY 114	COUNTY RD 19	COUNTY RD 46	UL	427.4	44	6-10
641	OUELLETTE ST	NOTRE DAME ST	ST CHARLES ST	UL	98.7	268	6-10
257	PEARL ST	VICTORIA ST	EAST TO DEAD END	UL	325.5	110	6-10
2147	PERCY CRES	CUL DE SAC	WILLIAM ST	UL	208.0	110	6-10
358	PIERRE AVE	COUNTY RD 22	EARL ST	UL	196.1	220	6-10
579	POISSON CRT	ST PETER ST	CUL DE SAC	UL	82.7	52	6-10
93	PUCE RD	COUNTY RD 25 & COUNTY RD 46	S MIDDLE RD	RC	1,328.3	170	6-10
285	QUINLAN DR	PHEASANT RUN DR	GEORGE KENNEDY WAY	UL	104.3	78	6-10
671	RAILWAY AVE	SEVENTH ST	SIXTH ST	UL	98.5	134	6-10
672	RAILWAY AVE	SIXTH ST	CHURCH ST	UL	96.6	402	6-10
673	RAILWAY AVE	CHURCH ST	FOURTH ST	UL	100.5	402	6-10
674	RAILWAY AVE	FOURTH ST	THIRD ST	UL	100.1	402	6-10
675	RAILWAY AVE	THIRD ST	SECOND ST	UL	100.5	402	6-10
676	RAILWAY AVE	SECOND ST	FIRST ST	UL	100.0	402	6-10
2098	REED ST	HALE ST	MAPLE AVE	UL	133.2	105	6-10
2027	RICHARDSON SDRD	8TH CONCESSION RD	9TH CONCESSION RD	RC	1,333.3	132	6-10
2028	RICHARDSON SDRD	7TH CONCESSION RD	8TH CONCESSION RD	RC	1,405.5	63	6-10
2029	RICHARDSON SDRD	COUNTY RD 46	7TH CONCESSION RD	RC	1,344.9	386	6-10
534	RIVIERA ESTATE DR	EVELYN ST	LALONDE ST	UL	106.2	335	6-10
1095	ROCHESTER TOWNLINE RD	LANGE AVE	COUNTY RD 2	RC	304.5	158	6-10
451	ROURKE LINE RD	GIRARD DR	OAKWOOD AVE	UA	276.9	718	6-10
452	ROURKE LINE RD	OAKWOOD AVE	COUNTY RD 42 & 2ND CONCESSION RD	UA	1,440.0	735	6-10
15	S MIDDLE RD	N TALBOT RD	8TH CONCESSION RD	RC	1,273.7	228	6-10
16	S MIDDLE RD	8TH CONCESSION RD	6-7 SDRD	RC	289.1	336	6-10
19	S MIDDLE RD	COUNTY RD 23	PUCE RD	RC	1,188.6	603	6-10
20	S MIDDLE RD	PUCE RD	5TH CONCESSION RD	RC	186.1	603	6-10
21	S MIDDLE RD	5TH CONCESSION RD	4TH CONCESSION RD	RC	1,372.9	607	6-10
22	S MIDDLE RD	4TH CONCESSION RD	3RD CONCESSION RD	RC	1,384.6	971	6-10
23	S MIDDLE RD	3RD CONCESSION RD	18-19 SDRD	RC	689.8	971	6-10
24	S MIDDLE RD	18-19 SDRD	2ND CONCESSION RD	RC	673.2	857	6-10
25	S MIDDLE RD	2ND CONCESSION RD	COUNTY RD 27	RC	1,376.3	779	6-10
1013	S MIDDLE RD	4TH CONCESSION RD	5TH CONCESSION RD	RC	1,367.7	210	6-10
1014	S MIDDLE RD	3RD CONCESSION RD	4TH CONCESSION RD	RC	476.4	311	6-10

# LAKESHORE 2007 ROADS NEED STUDY

TABLE 1.1  
SORTED APLHABETICALLY  
SEPTEMBER 2008

Section Number	Section Name	Road From	Road To	Section Category	Section Length (m)	2000 AADT Count	Time of Improvement
1015	S MIDDLE RD	3RD CONCESSION RD	3RD CONCESSION RD	RC	890.1	432	6-10
1018	S MIDDLE RD	CONCESSION 1A RD	2ND CONCESSION RD	RC	285.2	432	6-10
2016	S MIDDLE RD	ROCHESTER TOWNLINE RD	9TH CONCESSION RD	RC	2,127.5	25	6-10
2017	S MIDDLE RD	9TH CONCESSION RD	HIGHWAY 77 HWY	RC	2,060.9	136	6-10
1	S TALBOT RD	ELLIS SDRD	COUNTY RD 19	RC	1,541.4	327	6-10
2	S TALBOT RD	ELLIS SDRD	COUNTY RD 8	RC	1,016.9	117	6-10
655	SECOND ST	RAILWAY AVE	BROADWAY ST	UL	133.9	268	6-10
667	SEVENTH ST	NOTRE DAME ST	ST CHARLES ST	UL	101.0	268	6-10
668	SEVENTH ST	BROADWAY ST	NOTRE DAME ST	UL	91.0	469	6-10
669	SEVENTH ST	TECUMSEH RD	BROADWAY ST	UL	71.8	469	6-10
670	SEVENTH ST	RAILWAY AVE	TECUMSEH RD	UL	119.7	469	6-10
252	SEYMOUR CRES	CUL DE SAC	CORBETT DR	UL	116.3	105	6-10
663	SIXTH ST	NOTRE DAME ST	ST CHARLES ST	UL	100.6	268	6-10
665	SIXTH ST	BROADWAY ST	TECUMSEH RD	UL	40.2	402	6-10
34	SOUTH ST	COUNTY RD 27	VICTORIA ST	UL	118.0	110	6-10
35	SOUTH ST	VICTORIA ST	EAST TO DEAD END	UL	95.7	105	6-10
3039	SOUTH ST	COUNTY RD 2 & NOTRE DAME ST	ST CHARLES ST	UA	99.3	0	6-10
3040	SOUTH ST	ST CHARLES ST	CENTRE ST	RR	97.9	0	6-10
3041	SOUTH ST	CENTRE ST	ST PETER ST	RR	96.4	0	6-10
3042	SOUTH ST	ST PETER ST	HENRY ST	RR	284.5	0	6-10
3043	SOUTH ST	HENRY ST	DESJARDINS ST & COUNTY RD 27	RR	50.5	0	6-10
520	ST CHARLES ST	SOUTH ST	FRONT ST	UL	68.9	201	6-10
624	ST CHARLES ST	ELEVENTH ST	NINTH ST	UL	211.1	268	6-10
625	ST CHARLES ST	NINTH ST	EIGHTH ST	UL	96.7	884	6-10
626	ST CHARLES ST	EIGHTH ST	ST JOHN ST	UL	45.0	1072	6-10
627	ST CHARLES ST	ST JOHN ST	SEVENTH ST	UL	53.3	1072	6-10
629	ST CHARLES ST	SEVENTH ST	ST LAWRENCE ST	UL	29.8	1757	6-10
630	ST CHARLES ST	ST LAWRENCE ST	SIXTH ST	UL	68.1	938	6-10
631	ST CHARLES ST	SIXTH ST	ST PAUL ST	UL	17.1	938	6-10
632	ST CHARLES ST	ST PAUL ST	CHURCH ST	UL	60.9	1072	6-10
633	ST CHARLES ST	CHURCH ST	MEUNIER ST	UL	44.9	1340	6-10
634	ST CHARLES ST	MEUNIER ST	FOURTH ST	UL	80.0	1340	6-10
635	ST CHARLES ST	FOURTH ST	CHISHOLM ST	UL	137.3	2412	6-10
636	ST CHARLES ST	CHISHOLM ST	BABY ST	UL	83.2	2412	6-10
637	ST CHARLES ST	BABY ST	OUELLETTE ST	UL	83.5	2369	6-10
638	ST CHARLES ST	OUELLETTE ST	SOUTH ST	UL	82.5	2412	6-10

# LAKESHORE 2007 ROADS NEED STUDY

TABLE 1.1  
SORTED ALPHABETICALLY  
SEPTEMBER 2008

Section Number	Section Name	Road From	Road To	Section Category	Section Length (m)	2000 AADT Count	Time of Improvement
350	ST CLAIR AVE	WEST TO DEAD END	EMERY DR	UL	250.8	42	6-10
351	ST CLAIR AVE	EMERY DR	RENAUD LINE RD	UL	878.3	40	6-10
518	ST CLAIR ST	W RIVER ST	WEST TO DEAD END	UL	399.2	737	6-10
622	ST JOHN ST	ST LOUIS ST	ST PETER ST	UL	96.3	201	6-10
584	ST JUDE ST	ST PETER ST	CUL DE SAC	UL	79.6	1899	6-10
615	ST LOUIS ST	ELEVENTH ST	ST JOHN ST	UL	353.2	3347	6-10
616	ST LOUIS ST	ST JOHN ST	ST LAWRENCE ST	UL	85.1	402	6-10
617	ST LOUIS ST	ST LAWRENCE ST	ST PAUL ST	UL	94.2	402	6-10
362	ST MARY'S RD	COUNTY RD 22	CHURCH ST	UL	311.2	315	6-10
618	ST PAUL ST	ST LOUIS ST	ST PETER ST	UL	82.7	536	6-10
528	ST PETER ST	FRONT ST	LALONDE AVE & E RIVER ST	UL	85.5	67	6-10
529	ST PETER ST	SOUTH ST	FRONT ST	UL	66.4	300	6-10
578	ST PETER ST	POISSON CRT	ST PAUL ST	UL	39.0	1340	6-10
580	ST PETER ST	ST LAWRENCE ST	POISSON CRT	UL	43.4	67	6-10
581	ST PETER ST	ST SIMON ST	ST LAWRENCE ST	UL	46.5	1340	6-10
582	ST PETER ST	ST JOHN ST	ST SIMON ST	UL	37.0	1340	6-10
583	ST PETER ST	ST JUDE ST	ST JOHN ST	UL	56.1	1340	6-10
510	ST PIERRE ST	W RIVER ST	WILLOWOOD DR	UL	421.1	134	6-10
558	ST SIMON ST	ST PETER ST	RIVAIT ST	UL	175.0	603	6-10
559	ST SIMON ST	RIVAIT ST	DESJARDINS ST	UL	96.7	603	6-10
2122	TAYLOR AVE	NORTH TO DEAD END	MAPLE ST	UL	44.5	275	6-10
2123	TAYLOR AVE	MAPLE ST	SOUTH TO DEAD END	UL	103.9	110	6-10
683	TENTH ST	TECUMSEH RD	BROADWAY ST	UL	163.7	268	6-10
704	TERRA LOU CRT	CUL DE SAC	TERRA LOU DR	UL	41.0	469	6-10
698	TERRA LOU DR	GEORGE CRES	DUCHARME ST	UL	93.7	268	6-10
701	TERRA LOU DR	MELANIE LANE	GEORGE CRES	UL	94.1	268	6-10
703	TERRA LOU DR	TERRA LOU CRT	MELANIE LANE	UL	97.5	469	6-10
705	TERRA LOU DR	NOTRE DAME ST & ST PETER BLVD	TERRA LOU CRT	UL	187.9	469	6-10
656	THIRD ST	RAILWAY AVE	BROADWAY ST	UL	146.2	201	6-10
109	W BELLE RIVER RD	N REAR RD	COUNTY RD 46	UL	817.9	138	6-10
110	W BELLE RIVER RD	DEAD END	N REAR RD	UL	998.6	109	6-10
111	W BELLE RIVER RD	17-18 SDRD	DEAD END	UL	649.8	11	6-10
112	W BELLE RIVER RD	12-13 SDRD	DEAD END	URC	1,773.0	373	6-10
113	W BELLE RIVER RD	12-13 SDRD	12-13 SDRD	URC	90.3	446	6-10
513	W BELLE RIVER RD	W RIVER ST & PARKLANE DR	COUNTY RD 42	URC	1,699.8	268	6-10
514	W RIVER ST	ST PIERRE ST	PARKLANE DR & W BELLE RIVER RD	URC	134.1	536	6-10

# LAKESHORE 2007 ROADS NEED STUDY

TABLE 1.1  
SORTED ALPHABETICALLY  
SEPTEMBER 2008

Section Number	Section Name	Road From	Road To	Section Category	Section Length (m)	2000 AADT Count	Time of Improvement
515	W RIVER ST	NOTRE DAME ST	ST PIERRE ST	URC	420.2	1308	6-10
291	WALLACE LINE RD	COUNTY RD 22	COUNTY RD 42	UA	2,813.5	50	6-10
501	WALNUT ST	CHERRYWOOD DR	ELMWOOD AVE	UL	85.5	610	6-10
479	WESTWOOD DR	SOUTHWOOD DR	WILLOWOOD DR	UL	393.9	134	6-10
339	WOODLAND CRES	COUNTY RD 25	WOODLAND CRES	UL	101.4	50	6-10
73	10TH CONCESSION RD	16-17 SDRD	DEAD END	UL	508.3	50	ADEQ
2005	10TH CONCESSION RD	RICHARDSON SDRD	TILBURY W AND ROMNEY RD	RC	881.3	32	ADEQ
2006	10TH CONCESSION RD	COUNTY RD 37	RICHARDSON SDRD	RC	3,670.0	37	ADEQ
2008	10TH CONCESSION RD	ROCHESTER TOWNLINE RD	HIGHWAY 77 HWY	RC	3,628.7	136	ADEQ
2003	11TH CONCESSION RD	COUNTY RD 37	RICHARDSON SDRD	RC	3,672.4	61	ADEQ
2004	11TH CONCESSION RD	RICHARDSON SDRD	TILBURY W AND ROMNEY RD	RC	883.7	30	ADEQ
115	12-13 SDRD	2ND CONCESSION RD	W BELLE RIVER RD	RC	1,423.8	117	ADEQ
1027	12-13 SDRD	2ND CONCESSION RD	COUNTY RD 27	RC	2,235.4	744	ADEQ
2056	12-13 SDRD	LAFORÉ BEACH RD & CRYSTAL BEACH RD	1ST CONCESSION RD	RC	302.0	617	ADEQ
67	13-14 SDRD	COUNTY RD 19	10TH CONCESSION RD	UL	218.8	57	ADEQ
68	13-14 SDRD	10TH CONCESSION RD	9TH CONCESSION RD	UL	1,353.7	103	ADEQ
69	13-14 SDRD	9TH CONCESSION RD	8TH CONCESSION RD	UL	1,390.4	68	ADEQ
70	13-14 SDRD	8TH CONCESSION RD	7TH CONCESSION RD	UL	1,363.7	68	ADEQ
60	16-17 SDRD	9TH CONCESSION RD	8TH CONCESSION RD	UL	1,399.6	58	ADEQ
61	16-17 SDRD	8TH CONCESSION RD	7TH CONCESSION RD	UL	1,365.7	41	ADEQ
62	16-17 SDRD	7TH CONCESSION RD	6TH CONCESSION RD	UL	1,375.2	68	ADEQ
63	16-17 SDRD	6TH CONCESSION RD	COUNTY RD 25	UL	1,355.9	96	ADEQ
1050	16-17 SDRD	2ND CONCESSION RD	3RD CONCESSION RD	RC	1,361.6	116	ADEQ
1051	16-17 SDRD	3RD CONCESSION RD	4TH CONCESSION RD	RC	1,413.4	116	ADEQ
1052	16-17 SDRD	4TH CONCESSION RD	COUNTY RD 31	RC	1,363.6	120	ADEQ
1053	16-17 SDRD	COUNTY RD 31	6TH CONCESSION RD	RC	1,382.8	139	ADEQ
1054	16-17 SDRD	6TH CONCESSION RD	7TH CONCESSION RD	RC	1,369.5	126	ADEQ
1055	16-17 SDRD	7TH CONCESSION RD	ROCHESTER TOWNLINE RD	RC	546.4	144	ADEQ
2057	1ST CONCESSION RD	12-13 SDRD	COUTURE RD	RC	1,564.0	248	ADEQ
2058	1ST CONCESSION RD	COUTURE RD	COUNTY RD 39	RC	1,528.7	248	ADEQ
52	2ND CONCESSION RD	NORTH TO DEAD END	N REAR RD	RC	1,045.9	80	ADEQ
106	2ND CONCESSION RD	12-13 SDRD	16-17 SDRD	RC	1,006.0	57	ADEQ
107	2ND CONCESSION RD	ROURKE LINE RD & COUNTY RD 42	12-13 SDRD	RC	2,660.0	93	ADEQ
108	2ND CONCESSION RD	S MIDDLE RD	COUNTY RD 8	RC	3,152.9	155	ADEQ
1001	2ND CONCESSION RD	S MIDDLE RD	COUNTY RD 8	RC	3,147.4	158	ADEQ

# LAKESHORE 2007 ROADS NEED STUDY

TABLE 1.1  
SORTED ALPHABETICALLY  
SEPTEMBER 2008

Section Number	Section Name	Road From	Road To	Section Category	Section Length (m)	2000 AADT Count	Time of Improvement
1022	2ND CONCESSION RD	COUNTY RD 46	S MIDDLE RD	RC	1,311.4	79	ADEQ
2049	2ND CONCESSION RD	ROCHESTER TOWNLINE RD	COUNTY RD 35	RC	3,668.2	216	ADEQ
2050	2ND CONCESSION RD	COUNTY RD 35	COUNTY RD 37	RC	3,645.9	450	ADEQ
2051	2ND CONCESSION RD	COUNTY RD 37	TECUMSEH RD	RC	82.1	543	ADEQ
2052	2ND CONCESSION RD	TECUMSEH RD	KENT COUNTY RD 1	RC	1,974.6	21	ADEQ
1077	3RD CONCESSION RD	ROSS BEACH RD	COUNTY RD 2	RC	149.1	155	ADEQ
2044	3RD CONCESSION RD	RICHARDSON SDRD	QUEEN ST	RC	1,860.8	1093	ADEQ
2046	3RD CONCESSION RD	COUNTY RD 37	RICHARDSON SDRD	RC	3,671.8	21	ADEQ
2047	3RD CONCESSION RD	COUNTY RD 35	COUNTY RD 37	RC	3,656.7	572	ADEQ
2048	3RD CONCESSION RD	ROCHESTER TOWNLINE RD	COUNTY RD 35	RC	3,672.5	275	ADEQ
95	4TH CONCESSION RD	DEAD END	N REAR RD	RC	1,013.6	16	ADEQ
96	4TH CONCESSION RD	16-17 SDRD	DEAD END	RC	577.9	44	ADEQ
1033	4TH CONCESSION RD	COUNTY RD 42	16-17 SDRD	RC	3,029.3	132	ADEQ
94	5TH CONCESSION RD	S MIDDLE RD	COUNTY RD 8	RC	3,114.3	101	ADEQ
1004	5TH CONCESSION RD	S MIDDLE RD	COUNTY RD 8	RC	3,137.7	39	ADEQ
1056	5TH CONCESSION RD	ROCHESTER TOWNLINE RD	7TH CONCESSION RD	RC	541.4	133	ADEQ
2039	5TH CONCESSION RD	ROCHESTER TOWNLINE RD	COUNTY RD 35	RC	3,671.4	94	ADEQ
2040	5TH CONCESSION RD	COUNTY RD 35	COUNTY RD 37	RC	3,921.7	74	ADEQ
1037	6TH CONCESSION RD	N MIDDLE RD	COUNTY RD 46	RC	1,366.0	16	ADEQ
1038	6TH CONCESSION RD	N REAR RD	N MIDDLE RD	RC	947.0	70	ADEQ
1039	6TH CONCESSION RD	16-17 SDRD	SOUTH TO DEAD END	RC	1,184.2	70	ADEQ
1040	6TH CONCESSION RD	COUNTY RD 42	16-17 SDRD	RC	3,039.9	8	ADEQ
2038	6TH CONCESSION RD	ROCHESTER TOWNLINE RD	COUNTY RD 35	RC	3,771.2	107	ADEQ
1005	7TH CONCESSION RD	S MIDDLE RD	COUNTY RD 8	RC	3,128.7	58	ADEQ
1041	7TH CONCESSION RD	16-17 SDRD	SOUTH TO DEAD END	RC	897.8	41	ADEQ
1042	7TH CONCESSION RD	5TH CONCESSION RD	16-17 SDRD	RC	1,593.9	21	ADEQ
1043	7TH CONCESSION RD	COUNTY RD 42	5TH CONCESSION RD	RC	1,444.5	68	ADEQ
2037	7TH CONCESSION RD	ROCHESTER TOWNLINE RD	N MIDDLE RD	UL	1,798.1	106	ADEQ
1007	8TH CONCESSION RD	S MIDDLE RD	COUNTY RD 8	RC	3,125.2	34	ADEQ
2014	8TH CONCESSION RD	COUNTY RD 37	RICHARDSON SDRD	RC	3,668.3	36	ADEQ
2009	9TH CONCESSION RD	S MIDDLE RD	HIGHWAY 77 HWY	RC	1,784.9	70	ADEQ
2011	9TH CONCESSION RD	COUNTY RD 37	RICHARDSON SDRD	RC	3,665.4	211	ADEQ
2012	9TH CONCESSION RD	RICHARDSON SDRD	KENT COUNTY RD 1	RC	2,445.7	78	ADEQ
2148	ABBOTT AVE	WILLIAM ST	NORTH TO DEAD END	UL	84.3	275	ADEQ
2149	ABBOTT AVE	COUNTY RD 46 & WINDSOR AVE	WILLIAM ST	UL	184.3	275	ADEQ

# LAKESHORE 2007 ROADS NEED STUDY

TABLE 1.1  
SORTED ALPHABETICALLY  
SEPTEMBER 2008

Section Number	Section Name	Road From	Road To	Section Category	Section Length (m)	2000 AADT Count	Time of Improvement
212	ADVANCE BLVD	COUNTY RD 22	PATILLO RD	UCC	944.3	1220	ADEQ
1057	AIMEE ST	COUNTY RD 42	CUL DE SAC	UL	316.7	105	ADEQ
233	ALLISON CRES	ORCHARD PARK DR	CUL DE SAC	UL	123.2	11	ADEQ
116	AMY CROFT DR	COUNTY RD 19	LAKESHORE BLVD	URC	696.3	500	ADEQ
118	AMY CROFT DR	LAKESHORE BLVD	SHADY SPRINGS CRES & BRANTON CRES	URC	163.1	42	ADEQ
119	AMY CROFT DR	SHADY SPRINGS CRES & BRANTON CRES	SHADY SPRINGS CRES	URC	91.8	105	ADEQ
120	AMY CROFT DR	SHADY SPRINGS CRES	RAVENYA WAY & SYLVANO CRES	URC	96.1	116	ADEQ
121	AMY CROFT DR	RAVENYA WAY & SYLVANO CRES	BRANTON CRES & DANIELA CRES	URC	361.4	462	ADEQ
140	AMY CROFT DR	BRANTON CRES & DANIELA CRES	MARINA GROVE CRES	URC	87.9	21	ADEQ
141	AMY CROFT DR	MARINA GROVE CRES	MARINA GROVE CRES	URC	225.6	74	ADEQ
143	AMY CROFT DR	MARINA GROVE CRES	COUNTY RD 21	URC	71.7	300	ADEQ
539	ANDREW CRES	ISLAND DR	SOUTH TO DEAD END	UL	33.4	67	ADEQ
490	ASHWOOD CRES	BIRCHWOOD CRES	WHITEWOOD DR	UL	139.2	42	ADEQ
395	AUBURN AVE	GIRARD DR	MAXWELL CRES	UL	99.2	0	ADEQ
396	AUBURN AVE	EMMA ST	GIRARD DR	UL	111.3	280	ADEQ
397	AUBURN AVE	MATTHEW CRES	EMMA ST	UL	104.7	500	ADEQ
398	AUBURN AVE	COUNTY RD 22	MATTHEW CRES	UL	65.9	600	ADEQ
643	BABY ST	NOTRE DAME ST	ST CHARLES ST	UL	98.8	670	ADEQ
457	BAYBERRY CRES	RUE LABBE ST	OAKWOOD AVE	UL	334.3	244	ADEQ
2116	BEACH CRT	BUSHEY ST	CUL DE SAC	UL	61.9	105	ADEQ
163	BECKETT LANE	NORTH TO CUL DE SAC	E PIKE CREEK RD	UL	265.4	220	ADEQ
465	BEECHWOOD DR	BIRCHWOOD CRES	WHITEWOOD DR	UL	109.9	158	ADEQ
466	BEECHWOOD DR	WHITEWOOD DR	WESTWOOD DR	UL	95.6	158	ADEQ
181	BEL AIR CIR	VINTAGE OAK DR	WEST TO DEAD END	UL	86.9	42	ADEQ
487	BIRCHWOOD CRES	REDWOOD CRES	WILLOWWOOD DR	UL	278.6	210	ADEQ
489	BIRCHWOOD CRES	ASHWOOD CRES	REDWOOD CRES	UL	96.7	21	ADEQ
561	BLAKE AVE	ST SIMON ST	CHERIE CRT	UL	98.4	300	ADEQ
563	BLAKE AVE	CHERIE CRT	FAY CRT	UL	100.6	67	ADEQ
565	BLAKE AVE	FAY CRT	CHAMPLAIN CRT	UL	106.7	74	ADEQ
566	BLAKE AVE	CHAMPLAIN CRT	HELENA CRES	UL	99.4	335	ADEQ
567	BLAKE AVE	HELENA CRES	HELENA CRES	UL	100.0	335	ADEQ
123	BRANTON CRES	AMY CROFT DR & SHADY SPRINGS CRES	DIEMER CRT	UL	265.0	168	ADEQ
125	BRANTON CRES	DIEMER CRT	RAVENYA WAY	UL	95.8	42	ADEQ

# LAKESHORE 2007 ROADS NEED STUDY

TABLE 1.1  
SORTED ALPHABETICALLY  
SEPTEMBER 2008

Section Number	Section Name	Road From	Road To	Section Category	Section Length (m)	2000 AADT Count	Time of Improvement
126	BRANTON CRES	RAVENYA WAY	DIANE CRES	UL	86.7	10	ADEQ
127	BRANTON CRES	DIANE CRES	DIANE CRES	UL	330.6	136	ADEQ
128	BRANTON CRES	DIANE CRES	DANIELA CRES & AMY CROFT DR	UL	87.4	100	ADEQ
3024	BROADWAY ST	NORTH ST	COUNTY RD 2 & FIRST ST	URC	72.1	3165	ADEQ
3025	BROADWAY ST	SECOND ST	NORTH ST	URC	73.9	3165	ADEQ
3026	BROADWAY ST	CHISHOLM ST	SECOND ST	URC	62.1	3343	ADEQ
3027	BROADWAY ST	THIRD ST	CHISHOLM ST	URC	38.6	3343	ADEQ
3028	BROADWAY ST	FOURTH ST	THIRD ST	URC	99.4	3343	ADEQ
3029	BROADWAY ST	TECUMSEH RD & CHURCH ST	FOURTH ST	URC	101.8	3343	ADEQ
556	CARTIER CRES	NORTH TO DEAD END	DESJARDINS ST	UL	95.9	737	ADEQ
241	CHAMBERS DR	CORBETT DR	CUL DE SAC	UL	91.0	21	ADEQ
242	CHAMBERS DR		CORBETT DR	UL	97.7	210	ADEQ
243	CHAMBERS DR		POWERS DR	UL	214.6	210	ADEQ
245	CHAMBERS DR	MCMURREN CRES	POWERS DR	UL	91.0	210	ADEQ
569	CHAMPLAIN CRT	RIVAIT ST	BLAKE AVE	UL	549.2	536	ADEQ
2088	CHAMPLAIN CRT	COLUMBUS DR	EAST TO DEAD END	UL	40.2	440	ADEQ
334	CHELSEA PARK WAY	WEST TO DEAD END	HUNTINGTON BLVD	UL	140.9	50	ADEQ
335	CHELSEA PARK WAY	HUNTINGTON BLVD	I.C. ROY DR & REGENCY CRES	UL	449.9	150	ADEQ
562	CHERIE CRT	BLAKE AVE	CUL DE SAC	UL	124.8	275	ADEQ
502	CHERRYWOOD DR	WALNUT ST	BEECHWOOD DR	UL	78.8	110	ADEQ
503	CHERRYWOOD DR	BEECHWOOD DR	WALNUT ST	UL	276.9	105	ADEQ
650	CHISHOLM ST	BROADWAY ST	NOTRE DAME ST	UL	90.7	670	ADEQ
591	CHRISTINE AVE	ST PETER ST	SOUTH TO DEAD END	UL	111.0	134	ADEQ
32	CHURCH ST	KING ST	COUNTY RD 27	UL	196.9	141	ADEQ
359	CHURCH ST	EMERY DR	DUBOIS AVE	UL	196.8	315	ADEQ
196	CLEOPHAS DR	TAYLOR DR	RUSSEL WOODS DR	UL	127.0	220	ADEQ
197	CLEOPHAS DR	RUSSEL WOODS DR	MOCERI CRES	UL	119.3	220	ADEQ
198	CLEOPHAS DR	MOCERI CRES	COUNTY RD 2	UL	117.4	210	ADEQ
380	CLYDESDALE CRT	STALLION AVE	WEST TO DEAD END	UL	85.7	13	ADEQ
2087	COLUMBUS DR	CHAMPLAIN CRT	SOUTH TO DEAD END	UL	62.2	210	ADEQ
2089	COLUMBUS DR	ST CLAIR RD	CHAMPLAIN CRT	UL	262.1	220	ADEQ
1021	CONCESSION 1A RD	COUNTY RD 46	S MIDDLE RD	UL	1,406.4	79	ADEQ
1035	CONCESSION 6A RD	COUNTY RD 46	S MIDDLE RD	UL	1,316.5	26	ADEQ
1036	CONCESSION 6A RD	N MIDDLE RD	COUNTY RD 46	UL	1,362.7	26	ADEQ
208	CONWAY CRES	PATILLO RD	CUL DE SAC	UL	119.0	31	ADEQ
546	COOPER CRES	MILLSTONE LANE	LENORE ST	UL	89.0	134	ADEQ



# LAKESHORE 2007 ROADS NEED STUDY

TABLE 1.1  
SORTED ALPHABETICALLY  
SEPTEMBER 2008

Section Number	Section Name	Road From	Road To	Section Category	Section Length (m)	2000 AADT Count	Time of Improvement
552	COOPER CRES	LENORE ST	MILLSTONE LANE & COOPER CRES	UL	91.1	134	ADEQ
246	CORBETT DR	CHAMBERS DR	POWERS DR	UL	196.3	315	ADEQ
247	CORBETT DR	POWERS DR	MCMURREN CRES	UL	197.2	315	ADEQ
248	CORBETT DR	MCMURREN CRES	SEYMOUR CRES	UL	215.4	315	ADEQ
249	CORBETT DR	SEYMOUR CRES	PATILLO RD	UL	70.0	315	ADEQ
444	CORETTI DR	GIRARD DR	PIROLI CRES & OAKWOOD AVE	UL	313.0	326	ADEQ
3001	COUNTY RD 25	OAKWOOD AVE	COUNTY RD 25	RR	141.5	2500	ADEQ
3002	COUNTY RD 25	COUNTY RD 25	OAKWOOD AVE	RR	15.1	2500	ADEQ
160	CROFT DR	E PIKE CREEK RD	COUNTY RD 22	UCC	879.2	210	ADEQ
426	CROSSWINDS DR	TRADITIONAL TRAIL	GIRARD DR	UL	93.8	100	ADEQ
427	CROSSWINDS DR	LEGACY LANE	TRADITIONAL TRAIL	UL	196.7	100	ADEQ
428	CROSSWINDS DR	OAKWOOD AVE	LEGACY LANE	UL	90.4	100	ADEQ
153	CYANNA CRT	STONEBROOK BLVD	STONEBROOK BLVD	UL	384.4	32	ADEQ
138	DANIELA CRES	ROCKHAVEN DR	ROCKHAVEN DR	UL	215.5	220	ADEQ
139	DANIELA CRES	ROCKHAVEN DR	AMY CROFT DR & BRANTON CRES	UL	85.7	21	ADEQ
6	DAWSON RD	COUNTY RD 34	NORTH EAST TO DEAD END	UL	198.0	121	ADEQ
231	DECARLO DR	CUL DE SAC	ORCHARD PARK DR	UL	81.5	52	ADEQ
541	DESJARDINS ST	LENORE ST	COUNTY RD 27 & SOUTH ST	UL	362.4	1199	ADEQ
555	DESJARDINS ST	CARTIER CRES	LENORE ST	UL	248.0	536	ADEQ
557	DESJARDINS ST	ST SIMON ST	CARTIER CRES	UL	91.5	67	ADEQ
129	DIANE CRES	BRANTON CRES	BRANTON CRES	UL	350.9	410	ADEQ
124	DIEMER CRT	NORTH TO DEAD END	BRANTON CRES	UL	75.7	136	ADEQ
506	DIESBOURG BLVD	NOTRE DAME ST	MARIE ST	UL	218.6	536	ADEQ
593	DONALD CRES	EAST TO DEAD END	CHRISTINE AVE	UL	175.4	134	ADEQ
600	DOROTHY CRT	MOUSSEAU CRES	SOUTH TO DEAD END	UL	53.3	134	ADEQ
473	DRIFTWOOD CRES	FOXWOOD CRES	WESTWOOD DR	UL	83.7	134	ADEQ
474	DRIFTWOOD CRES	FOXWOOD CRES	FOXWOOD CRES	UL	217.3	134	ADEQ
476	DRIFTWOOD CRES	WESTWOOD DR	FOXWOOD CRES	UL	229.2	134	ADEQ
691	DUCHARME ST	MELANIE LANE	NOTRE DAME ST	UL	148.4	536	ADEQ
692	DUCHARME ST	ROYAL CRES	MELANIE LANE	UL	46.9	2811	ADEQ
693	DUCHARME ST	TERRA LOU DR	ROYAL CRES	UL	119.4	2553	ADEQ
694	DUCHARME ST	TECUMSEH RD	TERRA LOU DR	UL	95.7	2553	ADEQ
695	DUCHARME ST	LAKEVIEW DR	TECUMSEH RD	UL	56.5	1206	ADEQ
161	E PIKE CREEK RD	BECKETT LANE	COUNTY RD 22	URC	276.4	1324	ADEQ
162	E PIKE CREEK RD	BUCKWHEAT LANE	BECKETT LANE	URC	507.1	1265	ADEQ
1058	E RUSCOM RIVER RD	TELLIER RD & COUNTY RD 2	COUNTY RD 42	UL	2,684.2	130	ADEQ

# LAKESHORE 2007 ROADS NEED STUDY

TABLE 1.1  
SORTED ALPHABETICALLY  
SEPTEMBER 2008

Section Number	Section Name	Road From	Road To	Section Category	Section Length (m)	2000 AADT Count	Time of Improvement
613	ELEVENTH ST	ST CHARLES ST	ST LOUIS ST	UL	90.3	1119	ADEQ
614	ELEVENTH ST	NOTRE DAME ST	ST CHARLES ST	UL	101.8	1499	ADEQ
2151	ELIZABETH ST	HIGHWAY 77 HWY & HIGHWAY 77 ST	WINDSOR AVE	UL	224.4	165	ADEQ
2093	ELM ST	ST CLAIR RD	SOUTH TO DEAD END	UL	321.1	105	ADEQ
496	ELMWOOD AVE	GREENWOOD CRES	WILLOWWOOD DR	UL	98.6	341	ADEQ
497	ELMWOOD AVE	WALNUT ST	GREENWOOD CRES	UL	81.2	378	ADEQ
498	ELMWOOD AVE	GREENWOOD CRES	WALNUT ST	UL	181.7	341	ADEQ
499	ELMWOOD AVE	BEECHWOOD DR	GREENWOOD CRES	UL	96.7	341	ADEQ
353	EMERY DR	COUNTY RD 22	CARUHEL DR	UL	251.3	330	ADEQ
354	EMERY DR	CARUHEL DR	CHURCH ST	UL	94.4	311	ADEQ
402	EMMA ST	MATTHEW CRES	AUBURN AVE	UL	190.4	52	ADEQ
403	EMMA ST	AUBURN AVE	PASCAL AVE	UL	224.5	52	ADEQ
346	EVERGREEN DR	PINEHURST DR	OAKWOOD AVE	UL	110.4	50	ADEQ
188	FASAN CRES	CUL DE SAC	RUSSEL WOODS DR	UL	66.1	52	ADEQ
564	FAY CRT	BLAKE AVE	CUL DE SAC	UL	124.2	335	ADEQ
2127	FORD ST	TAYLOR AVE	HIGHWAY 77 ST	UL	125.7	330	ADEQ
475	FOXWOOD CRES	DRIFTWOOD CRES	DRIFTWOOD CRES	UL	208.2	134	ADEQ
301	GAMMON CRES	KING JAMES AVE	CUL DE SAC	UL	82.0	375	ADEQ
281	GEORGE KENNEDY WAY	CUL DE SAC	WALSTEDT WAY	UL	125.3	78	ADEQ
282	GEORGE KENNEDY WAY	WALSTEDT WAY	QUINLAN DR	UL	271.2	78	ADEQ
283	GEORGE KENNEDY WAY	QUINLAN DR	WALSTEDT WAY	UL	236.5	78	ADEQ
284	GEORGE KENNEDY WAY	WALSTEDT WAY	CUL DE SAC	UL	117.6	78	ADEQ
407	GIRARD DR	MATTHEW CRES	AUBURN AVE	UL	190.6	150	ADEQ
408	GIRARD DR	AUBURN AVE	PASCAL AVE	UL	231.7	150	ADEQ
409	GIRARD DR	PASCAL AVE	MCMAHON CRES	UL	104.3	500	ADEQ
410	GIRARD DR	MCMAHON CRES	CROSSWINDS DR	UL	93.1	107	ADEQ
411	GIRARD DR	CROSSWINDS DR	GRANDVIEW BLVD	UL	100.8	121	ADEQ
412	GIRARD DR	GRANDVIEW BLVD	LEGACY LANE	UL	90.9	121	ADEQ
413	GIRARD DR	LEGACY LANE	CORETTI DR	UL	185.4	228	ADEQ
414	GIRARD DR	CORETTI DR	REGO DR	UL	91.2	500	ADEQ
415	GIRARD DR	REGO DR	ROURKE LINE RD	UL	107.2	500	ADEQ
2155	GOODREAU LINE	KENT COUNTY RD 1	TILBURY W AND ROMNEY RD	RC	1,551.2	374	ADEQ
423	GRANDVIEW BLVD	COUNTY RD 22	HERITAGE GARDEN CRES & PARADISE PL	UL	64.4	55	ADEQ

## LAKESHORE 2007 ROADS NEED STUDY

**TABLE 1.1**  
SORTED ALPHABETICALLY  
SEPTEMBER 2008

Section Number	Section Name	Road From	Road To	Section Category	Section Length (m)	2000 AADT Count	Time of Improvement
424	GRANDVIEW BLVD	PARADISE PL & HERITAGE GARDEN CRES	HERITAGE GARDEN CRES & MCMAHON CRES	UL	105.7	110	ADEQ
425	GRANDVIEW BLVD	MCMAHON CRES & HERITAGE GARDEN CRES	GIRARD DR	UL	140.7	134	ADEQ
2071	HARBOUR DR	LOWER THAMES LANE	EAST TO DEAD END	UL	243.0	79	ADEQ
2156	HARBOUR DR	LOWER THAMES LANE	LOWER THAMES LANE	UL	30.8	1028	ADEQ
568	HELENA CRES	BLAKE AVE	BLAKE AVE	UL	611.7	335	ADEQ
419	HERITAGE GARDEN CRES	MAPLE LEAF CRT	GRANDVIEW BLVD & MCMAHON CRES	UL	77.9	240	ADEQ
421	HERITAGE GARDEN CRES	GRANDVIEW BLVD & PARADISE PL	MAPLE LEAF CRT	UL	402.4	120	ADEQ
333	HUNTINGTON BLVD	CHELSEA PARK WAY	I.C. ROY DR & REGENCY CRES	UL	573.1	150	ADEQ
329	I.C. ROY DR	COUNTY RD 22	KING LOUIS ST	RR	285.0	169	ADEQ
330	I.C. ROY DR	KING LOUIS ST	MONARCH MEADOWS DR	RR	102.1	600	ADEQ
331	I.C. ROY DR	MONARCH MEADOWS DR	REGENCY CRES & HUNTINGTON BLVD	RR	99.1	500	ADEQ
332	I.C. ROY DR	HUNTINGTON BLVD & REGENCY CRES	REGENCY CRES & CHELSEA PARK WAY	RR	104.2	300	ADEQ
338	I.C. ROY DR	REGENCY CRES & CHELSEA PARK WAY	OAKWOOD AVE	RR	543.2	200	ADEQ
317	JILLIAN CRT	REGANCY CRES	JOSHUA CRT	UL	54.9	50	ADEQ
320	JILLIAN CRT	KAREN ST	JOSHUA CRT	UL	283.3	60	ADEQ
321	JILLIAN CRT	JOSHUA CRT	KAREN ST	UL	56.9	60	ADEQ
177	JORDAN LANE	LAURENDALE DR.	LAURENDALE DR	UL	237.4	67	ADEQ
178	JORDAN LANE	WEST TO DEAD END	LAURENDALE DR	UL	89.1	67	ADEQ
318	JOSHUA CRT	JILLIAN CRT	JILLIAN CRT	UL	155.9	50	ADEQ
319	JOSHUA CRT	JILLIAN CRT	EAST TO DEAD END	UL	54.2	50	ADEQ
217	JUTRAS DR	SILVER CREEK INDUSTRIAL RD	RICHARD RUSTON DR	UCC	561.3	240	ADEQ
218	JUTRAS DR	JUTRAS DR	RICHARD RUSTON DR	UCC	145.5	240	ADEQ
219	JUTRAS DR	JUTRAS DR	RICHARD RUSTON DR	UCC	92.5	240	ADEQ
220	JUTRAS DR	SILVER CREEK INDUSTRIAL RD	JUTRAS DR	UCC	556.9	240	ADEQ
316	KAREN ST	JILLIAN CRT	MONARCH MEADOWS DR	UL	100.6	50	ADEQ
260	KERR CRES	WINTERMUTE AVE	CUL DE SAC	UL	50.0	231	ADEQ
369	KETTLE CREEK DR	WEST TO DEAD END	MARLA CRES	UL	44.8	13	ADEQ
312	KING CHARLES CRES	MONARCH MEADOWS DR	KING JAMES AVE	UL	194.5	150	ADEQ
306	KING CHARLES ST	KING RICHARD CRT	KING JAMES AVE	UL	157.2	201	ADEQ
300	KING JAMES AVE	COUNTY RD 25	GAMMON CRES	UL	104.1	222	ADEQ
302	KING JAMES AVE	GAMMON CRES	KING RICHARD CRT	UL	219.8	78	ADEQ
303	KING JAMES AVE	KING RICHARD CRT	KING CHARLES CRES	UL	43.4	67	ADEQ

# LAKESHORE 2007 ROADS NEED STUDY

TABLE 1.1  
SORTED APLHABETICALLY  
SEPTEMBER 2008

Section Number	Section Name	Road From	Road To	Section Category	Section Length (m)	2000 AADT Count	Time of Improvement
304	KING JAMES AVE	KING CHARLES CRES	KING CHARLES ST	UL	33.7	67	ADEQ
305	KING JAMES AVE	KING CHARLES ST	MONARCH MEADOWS DR	UL	83.4	67	ADEQ
324	KING JOHN ST	COUNTY RD 22	KING LOUIS ST	UL	259.1	963	ADEQ
323	KING LOUIS ST	KING JOHN ST	MONARCH MEADOWS DR	UL	171.0	268	ADEQ
325	KING LOUIS ST	I.C. ROY DR	KING JOHN ST	UL	284.7	963	ADEQ
326	KING LOUIS ST	MONARCH MEADOWS DR	I.C. ROY DR	UL	365.2	310	ADEQ
307	KING RICHARD CRT	KING CHARLES ST	KING JAMES AVE	UL	205.2	155	ADEQ
308	KING RICHARD CRT	MONARCH MEADOWS DR	KING CHARLES ST	UL	85.3	232	ADEQ
654	LAKE DR	LAKEVIEW DR & FIRST ST	NORTH TO DEAD END	UL	373.6	955	ADEQ
117	LAKESHORE BLVD	COUNTY RD 22	AMY CROFT DR	UL	245.6	974	ADEQ
1064	LAKESHORE PK	FOY ST	MARENTETTE ST	UL	116.9	348	ADEQ
1065	LAKESHORE PK	MARENTETTE ST	SPARLING ST	UL	119.3	348	ADEQ
1066	LAKESHORE PK	SPARLING ST	STIRLING DR	UL	117.8	348	ADEQ
1067	LAKESHORE PK	STIRLING DR	LEBOEUF ST	UL	142.5	348	ADEQ
1068	LAKESHORE PK	LEBOEUF ST	RUSTON DR	UL	176.6	348	ADEQ
7	LAPOINTE ST	COUNTY RD 34	NORTH EAST TO DEAD END	UL	399.5	10	ADEQ
174	LAURENDALE DR	COUNTY RD 2	JORDAN LANE	UL	105.2	67	ADEQ
175	LAURENDALE DR	JORDAN LANE	JORDAN LANE	UL	236.2	67	ADEQ
176	LAURENDALE DR	JORDAN LANE	DEAD END	UL	45.3	67	ADEQ
1071	LEBOEUF ST	LAKESHORE PK	SOUTH TO DEAD END	UL	103.3	58	ADEQ
2082	LEFAIVE DR	MELODY DR	SOUTH TO DEAD END	UL	406.1	105	ADEQ
237	LEFFLER DR	CUL DE SAC	POWERS DR	UL	85.8	52	ADEQ
238	LEFFLER DR	POWERS DR	CUL DE SAC	UL	112.8	52	ADEQ
429	LEGACY LANE	CROSSWINDS DR	STONEBRIDGE WAY	UL	94.0	150	ADEQ
430	LEGACY LANE	STONEBRIDGE WAY	TRADITIONAL TRAIL	UL	247.0	100	ADEQ
431	LEGACY LANE	TRADITIONAL TRAIL	GIRARD DR	UL	91.5	400	ADEQ
542	LENORE ST	DESJARDINS ST	COOPER CRES	UL	108.0	938	ADEQ
543	LENORE ST	COOPER CRES	LENORE ST	UL	59.6	938	ADEQ
544	LENORE ST	LENORE ST	EAST TO DEAD END	UL	44.3	938	ADEQ
545	LENORE ST	COOPER CRES	LENORE ST	UL	88.6	938	ADEQ
553	LENORE ST	DESJARDINS ST	DESJARDINS ST	UL	57.0	938	ADEQ
554	LENORE ST	DESJARDINS ST	ST PETER ST	UL	275.7	938	ADEQ
606	LILLIAN LANE	MOUSSEAU CRES	MOUSSEAU CRES	UL	152.4	335	ADEQ
299	LILYDALE AVE	PUCE RD	EAST TO DEAD END	UL	1,101.0	172	ADEQ
149	LITTLE BASELINE RD	STONEBROOK BLVD	PATILLO RD	UA	1,622.2	765	ADEQ
420	MAPLE LEAF CRT	CUL DE SAC	HERITAGE GARDEN CRES	UL	35.7	52	ADEQ

# LAKESHORE 2007 ROADS NEED STUDY

TABLE 1.1  
SORTED APLHABETICALLY  
SEPTEMBER 2008

Section Number	Section Name	Road From	Road To	Section Category	Section Length (m)	2000 AADT Count	Time of Improvement
258	MARENTETTE DR	COUNTY RD 2	SOUTH TO DEAD END	UL	445.1	26	ADEQ
507	MARIE ST	TROTTIER ST	DIESBOURG BLVD	UL	94.2	402	ADEQ
142	MARINA GROVE CRES	AMY CROFT DR	AMY CROFT DR	UL	383.4	378	ADEQ
224	MARKHAM RD	PATILLO RD	EAST TO DEAD END	UL	171.4	158	ADEQ
367	MARLA CRES	ROSEWOOD DR	NORTH TO DEAD END	UL	44.2	13	ADEQ
368	MARLA CRES	KETTLE CREEK DR	ROSEWOOD DR	UL	58.5	0	ADEQ
370	MARLA CRES	MARLA CRES	KETTLE CREEK DR	UL	354.3	13	ADEQ
371	MARLA CRES	ROSEWOOD DR	MARLA CRES	UL	96.3	13	ADEQ
372	MARLA CRES	NORTH TO DEAD END	ROSEWOOD DR	UL	42.3	67	ADEQ
271	MARTIN DR	COUNTY RD 2	MARTIN DR	UL	271.5	210	ADEQ
272	MARTIN DR	MARTIN DR	PAISLEY ST	UL	137.0	105	ADEQ
273	MARTIN DR	PAISLEY ST	WRIGHT LANE	UL	230.9	210	ADEQ
274	MARTIN DR	WRIGHT LANE	MARTIN DR	UL	299.0	210	ADEQ
399	MATTHEW CRES	EMMA ST	AUBURN AVE	UL	290.1	100	ADEQ
400	MATTHEW CRES	GIRARD DR	EMMA ST	UL	96.4	100	ADEQ
401	MATTHEW CRES	SOUTH TO DEAD END	GIRARD DR	UL	33.8	0	ADEQ
392	MAXWELL CRES	AUBURN AVE	JASMINE DR	UL	204.4	0	ADEQ
393	MAXWELL CRES	JASMINE DR	OAKWOOD AVE	UL	240.5	0	ADEQ
416	MCMAHON CRES	GIRARD DR	SHAMROCK CRES	UL	244.2	220	ADEQ
418	MCMAHON CRES	SHAMROCK CRES	GRANDVIEW BLVD & HERITAGE GARDEN CRES	UL	102.8	105	ADEQ
250	MCMURREN CRES	CHAMBERS DR	CORBETT DR	UL	99.1	52	ADEQ
251	MCMURREN CRES	CORBETT DR	SOUTH TO DEAD END	UL	85.9	52	ADEQ
289	MCPHARLIN AVE	PHEASANT RUN DR	EAST TO DEAD END	UL	41.7	52	ADEQ
135	MECONI CRT	NORTH TO DEAD END	ROCKHAVEN DR	UL	68.7	105	ADEQ
2072	MELODY DR	MARKHAM DR	COUNTY RD 39	UL	181.5	1230	ADEQ
2073	MELODY DR	ISLAND CRES	MARKHAM DR	UL	123.8	1230	ADEQ
57	MEMORIAL DR	COUNTY RD 19	10TH CONCESSION RD	UL	449.3	105	ADEQ
294	MILL ST	NORTH TO DEAD END	COUNTY RD 22	UL	167.2	440	ADEQ
712	MILL ST	COUNTY RD 27	CUL DE SAC	UL	56.7	40	ADEQ
551	MILLSTONE LANE	COOPER CRES & COOPER CRES	COOPER CRES	UL	148.1	134	ADEQ
199	MOCERI CRES	NICOLE CIR	CLEOPHAS DR	UL	86.4	232	ADEQ
201	MOCERI CRES	DEAD END	NICOLE CIR	UL	156.5	310	ADEQ
309	MONARCH MEADOWS DR	COUNTY RD 25	KING RICHARD CRT	UL	98.1	356	ADEQ
310	MONARCH MEADOWS DR	KING RICHARD CRT	KING JAMES AVE	UL	182.5	388	ADEQ
311	MONARCH MEADOWS DR	KING JAMES AVE	KING CHARLES CRES	UL	82.4	150	ADEQ

## LAKESHORE 2007 ROADS NEED STUDY

**TABLE 1.1**  
SORTED APLHABETICALLY  
SEPTEMBER 2008

Section Number	Section Name	Road From	Road To	Section Category	Section Length (m)	2000 AADT Count	Time of Improvement
313	MONARCH MEADOWS DR	KING CHARLES CRES	KING LOUIS ST	UL	84.1	232	ADEQ
314	MONARCH MEADOWS DR	KING LOUIS ST	I.C. ROY DR	UL	260.8	300	ADEQ
322	MONARCH MEADOWS DR	KAREN ST	KING LOUIS ST	UL	49.4	150	ADEQ
598	MOUSSEAU CRES	LILLIAN LANE	ST PETER BLVD	UL	124.3	536	ADEQ
599	MOUSSEAU CRES	DOROTHY CRT	LILLIAN LANE	UL	49.6	134	ADEQ
601	MOUSSEAU CRES	ROBERT CRT	DOROTHY CRT	UL	83.0	134	ADEQ
603	MOUSSEAU CRES	STEVENSON CRT	ROBERT CRT	UL	161.0	134	ADEQ
605	MOUSSEAU CRES	LILLIAN LANE	STEVENSON CRT	UL	91.3	134	ADEQ
607	MOUSSEAU CRES	ST PETER BLVD	LILLIAN LANE	UL	104.6	134	ADEQ
1045	N MIDDLE RD	COUNTY RD 31	CONCESSION 6A RD	UL	763.8	106	ADEQ
1048	N MIDDLE RD	3RD CONCESSION RD	3RD CONCESSION RD	RC	147.6	158	ADEQ
1049	N MIDDLE RD	2ND CONCESSION RD	3RD CONCESSION RD	RC	1,215.5	158	ADEQ
2034	N MIDDLE RD	INDUSTRIAL DR	COUNTY RD 37 & 5TH CONCESSION RD	RC	3,734.1	382	ADEQ
2035	N MIDDLE RD	7TH CONCESSION RD	INDUSTRIAL DR & HIGHWAY 77 HWY & HIGHWAY 77 ST	RC	2,075.4	105	ADEQ
2036	N MIDDLE RD	ROCHESTER TOWNLINE RD	7TH CONCESSION RD	RC	2,068.5	206	ADEQ
47	N REAR RD	COUNTY RD 25	4TH CONCESSION RD	RC	1,175.3	228	ADEQ
48	N REAR RD	4TH CONCESSION RD	O'BRIEN SDRD	RC	923.7	118	ADEQ
50	N REAR RD	3RD CONCESSION RD	18-19 SDRD	RC	1,061.1	118	ADEQ
51	N REAR RD	18-19 SDRD	2ND CONCESSION RD	RC	309.4	152	ADEQ
200	NICOLE CIR	MOCERI CRES	CUL DE SAC	UL	56.0	232	ADEQ
651	NORTH ST	BROADWAY ST	NOTRE DAME ST	UL	91.3	804	ADEQ
2095	OAK ST	ST CLAIR RD	SOUTH TO DEAD END	UL	305.9	105	ADEQ
347	OAKWOOD AVE	EVERGREEN DR	COUNTY RD 25	RR	191.2	700	ADEQ
348	OAKWOOD AVE	I.C. ROY DR	EVERGREEN DR	RR	344.7	700	ADEQ
349	OAKWOOD AVE	I.C. ROY DR	RENAUD LINE RD	URC	1,916.3	700	ADEQ
384	OAKWOOD AVE	RENAUD LINE RD	FLORMONT CRT	UA	168.4	50	ADEQ
386	OAKWOOD AVE	FLORMONT CRT	MAXWELL CRES	UA	95.8	50	ADEQ
437	OAKWOOD AVE	TRADITIONAL TRAIL	CROSSWINDS DR	URC	91.3	50	ADEQ
438	OAKWOOD AVE	CROSSWINDS DR	OAKWOOD AVE	URC	188.6	100	ADEQ
439	OAKWOOD AVE	OAKWOOD AVE	SOUTH TO DEAD END	URC	41.3	0	ADEQ
440	OAKWOOD AVE	OAKWOOD AVE	TRADITIONAL TRAIL	URC	90.1	400	ADEQ
441	OAKWOOD AVE	TRADITIONAL TRAIL	CORETTI DR & PIROLI CRES	URC	90.1	400	ADEQ
442	OAKWOOD AVE	CORETTI DR & PIROLI CRES	REGO DR & PIROLI CRES	URC	91.2	500	ADEQ
443	OAKWOOD AVE	REGO DR & PIROLI CRES	ROURKE LINE RD	URC	105.3	500	ADEQ

## LAKESHORE 2007 ROADS NEED STUDY

TABLE 1.1  
SORTED APLHABETICALLY  
SEPTEMBER 2008

Section Number	Section Name	Road From	Road To	Section Category	Section Length (m)	2000 AADT Count	Time of Improvement
454	OAKWOOD AVE	ROURKE LINE RD	WHITEWOOD DR	URC	312.8	652	ADEQ
455	OAKWOOD AVE	WHITEWOOD DR	BAYBERRY CRES	URC	226.0	294	ADEQ
229	ORCHARD PARK DR	SEYMOUR CRES	PATILLO RD	UL	70.3	105	ADEQ
230	ORCHARD PARK DR	DECARLO DR	SEYMOUR CRES	UL	107.2	105	ADEQ
232	ORCHARD PARK DR	ALLISON CRES	DECARLO DR	UL	143.0	105	ADEQ
234	ORCHARD PARK DR	POWERS DR	ALLISON CRES	UL	173.2	105	ADEQ
235	ORCHARD PARK DR	CUL DE SAC	POWERS DR	UL	193.3	155	ADEQ
270	PAISLEY ST	MARTIN DR	PIERELLA DR	UL	91.3	52	ADEQ
422	PARADISE PL	CUL DE SAC	GRANDVIEW BLVD & HERITAGE GARDEN CRES	UL	103.9	55	ADEQ
511	PARKLANE DR	SOUTHWOOD DR	WILLOWWOOD DR	UL	200.0	418	ADEQ
512	PARKLANE DR	W BELLE RIVER RD & W RIVER ST	SOUTHWOOD DR	UL	130.1	418	ADEQ
2115	PARKVIEW LANE	BUSHEY ST	CUL DE SAC	UL	101.9	52	ADEQ
404	PASCAL AVE	EMMA ST	NORTH TO DEAD END	UL	71.9	60	ADEQ
405	PASCAL AVE	GIRARD DR	EMMA ST	UL	149.2	70	ADEQ
406	PASCAL AVE	SOUTH TO DEAD END	GIRARD DR	UL	43.5	0	ADEQ
276	PAT HAYES CRES	CUL DE SAC	WRIGHT LANE	UL	68.8	52	ADEQ
203	PATILLO RD	RUSSELL WOODS RD	PEARL ST	UL	15.0	166	ADEQ
204	PATILLO RD	PEARL ST	COUNTY RD 2	UL	171.4	166	ADEQ
205	PATILLO RD	COUNTY RD 2	CORBETT DR	UA	216.7	2663	ADEQ
206	PATILLO RD	CORBETT DR	ORCHARD PARK DR	UA	201.1	2663	ADEQ
207	PATILLO RD	ORCHARD PARK DR	CONWAY CRES	UA	139.5	2663	ADEQ
209	PATILLO RD	CONWAY CRES	BLANCHARD DR	UA	212.1	2663	ADEQ
210	PATILLO RD	BLANCHARD DR	COUNTY RD 22	UA	92.3	2663	ADEQ
211	PATILLO RD	COUNTY RD 22	ADVANCE BLVD	UA	237.2	4149	ADEQ
213	PATILLO RD	ADVANCE BLVD	SILVER CREEK INDUSTRIAL RD	UA	384.0	6688	ADEQ
214	PATILLO RD	SILVER CREEK INDUSTRIAL RD	RICHARD RUSTON DR	UA	301.5	4531	ADEQ
222	PATILLO RD	RICHARD RUSTON DR	LITTLE BASELINE RD	UA	286.7	4531	ADEQ
223	PATILLO RD	LITTLE BASELINE RD	MARKHAM RD	UA	505.1	4531	ADEQ
225	PATILLO RD	MARKHAM RD	COUNTY RD 42	UA	1,078.9	1001	ADEQ
377	PAUL JULIUS CRT	RIVER DOWNS AVE	NORTH TO DEAD END	UL	66.1	40	ADEQ
255	PEARL ST	PATILLO RD	VICTORIA ST	UL	185.8	52	ADEQ
286	PHEASANT RUN DR	QUINLAN DR	MCPHARLIN AVE	UL	219.3	155	ADEQ
287	PHEASANT RUN DR	MCPHARLIN AVE	QUINLAN DR	UL	456.9	210	ADEQ
288	PHEASANT RUN DR	COUNTY RD 2	MCPHARLIN AVE	UL	120.2	210	ADEQ
590	PHILIP CRES	NORTH TO DEAD END	ST PETER ST	UL	141.5	134	ADEQ

# LAKESHORE 2007 ROADS NEED STUDY

TABLE 1.1  
SORTED ALPHABETICALLY  
SEPTEMBER 2008

Section Number	Section Name	Road From	Road To	Section Category	Section Length (m)	2000 AADT Count	Time of Improvement
267	PIERELLA DR	CUL DE SAC	PAISLEY ST	UL	166.2	52	ADEQ
268	PIERELLA DR	PLANT RD	PAISLEY ST	UL	130.2	155	ADEQ
269	PIERELLA DR	COUNTY RD 2	PLANT RD	UL	328.1	158	ADEQ
345	PINEHURST DR	WOODLAND CRES	EVERGREEN DR	UL	516.6	50	ADEQ
445	PIROLI CRES	OAKWOOD AVE & CORETTI DR	OAKWOOD AVE & REGO DR	UL	744.5	630	ADEQ
263	PLANT RD	WINTERMUTE AVE	REMO CRES	UL	148.3	105	ADEQ
264	PLANT RD	REMO CRES	PIERELLA DR	UL	86.1	105	ADEQ
344	POPLAR DR	WOODLAND CRES	WOODLAND CRES	UL	94.5	268	ADEQ
236	POWERS DR	LEFFLER DR	ORCHARD PARK DR	UL	113.1	158	ADEQ
239	POWERS DR	CORBETT DR	LEFFLER DR	UL	108.5	50	ADEQ
240	POWERS DR	CHAMBERS DR	CORBETT DR	UL	107.3	158	ADEQ
130	RAVENYA WAY	BRANTON CRES	SYLVANO CRES & AMY CROFT DR	UL	171.3	147	ADEQ
2144	RAYMOND ST	NORTH TO DEAD END	WILLIAM ST	UL	47.2	55	ADEQ
2145	RAYMOND ST	WILLIAM ST	COUNTY RD 46	UL	56.8	440	ADEQ
2081	REAUME DR	MELODY DR	SOUTH TO DEAD END	UL	317.2	105	ADEQ
488	REDWOOD CRES	BIRCHWOOD CRES	WHITEWOOD DR	UL	174.4	105	ADEQ
336	REGENCY CRES	CHELSEA PARK WAY & I.C. ROY DR	REGENCY CRES	UL	829.7	100	ADEQ
446	REGO DR	GIRARD DR	PIROLI CRES & OAKWOOD AVE	UL	295.1	158	ADEQ
265	REMO CRES	CUL DE SAC	PLANT RD	UL	83.4	105	ADEQ
266	REMO CRES	PLANT RD	CUL DE SAC	UL	85.9	155	ADEQ
363	RENAUD LINE RD	ST CLAIR AVE	COUNTY RD 22	UA	244.9	330	ADEQ
706	RENAUD LINE RD	COUNTY RD 22	OAKWOOD AVE	UA	765.0	973	ADEQ
707	RENAUD LINE RD	OAKWOOD AVE	ROSEWOOD DR	UA	304.1	973	ADEQ
708	RENAUD LINE RD	ROSEWOOD DR	COUNTY RD 42 & 3RD CONCESSION RD	UA	1,174.1	973	ADEQ
221	RICHARD RUSTON DR	JUTRAS DR	PATILLO RD	UCC	176.1	210	ADEQ
2025	RICHARDSON SDRD	10TH CONCESSION RD	11TH CONCESSION RD	RC	1,372.0	16	ADEQ
2030	RICHARDSON SDRD	5TH CONCESSION RD	COUNTY RD 46	RC	1,364.2	419	ADEQ
2031	RICHARDSON SDRD	HIGHWAY 401 RAMP E	5TH CONCESSION RD	RC	1,442.8	296	ADEQ
2041	RICHARDSON SDRD	COUNTY RD 42	SOUTH TO DEAD END	RC	167.8	52	ADEQ
2043	RICHARDSON SDRD	TECUMSEH RD	3RD CONCESSION RD	RC	1,398.2	580	ADEQ
570	RIVAIT ST	EAST TO DEAD END	CHAMPLAIN CRT	UL	44.5	420	ADEQ
571	RIVAIT ST	CHAMPLAIN CRT	ST SIMON ST	UL	96.3	536	ADEQ
375	RIVER DOWNS AVE	COUNTY RD 25	STALLION AVE	UL	70.6	27	ADEQ
376	RIVER DOWNS AVE	STALLION AVE	PAUL JULIUS CRT	UL	146.4	100	ADEQ
378	RIVER DOWNS AVE	PAUL JULIUS CRT	SOUTH TO DEAD END	UL	252.5	121	ADEQ



# LAKESHORE 2007 ROADS NEED STUDY

TABLE 1.1  
SORTED ALPHABETICALLY  
SEPTEMBER 2008

Section Number	Section Name	Road From	Road To	Section Category	Section Length (m)	2000 AADT Count	Time of Improvement
602	ROBERT CRT	MOUSSEAU CRES	SOUTH TO DEAD END	UL	58.3	67	ADEQ
1096	ROCHESTER TOWNLINE RD	COUNTY RD 2	2ND CONCESSION RD	RC	1,271.6	149	ADEQ
1097	ROCHESTER TOWNLINE RD	2ND CONCESSION RD	3RD CONCESSION RD	RC	1,344.4	462	ADEQ
1098	ROCHESTER TOWNLINE RD	3RD CONCESSION RD	COUNTY RD 42	RC	1,256.4	630	ADEQ
1099	ROCHESTER TOWNLINE RD	COUNTY RD 42	5TH CONCESSION RD	RC	1,441.4	796	ADEQ
1100	ROCHESTER TOWNLINE RD	5TH CONCESSION RD	5TH CONCESSION RD	RC	25.5	669	ADEQ
1101	ROCHESTER TOWNLINE RD	5TH CONCESSION RD	6TH CONCESSION RD	RC	1,394.0	525	ADEQ
1102	ROCHESTER TOWNLINE RD	6TH CONCESSION RD	16-17 SDRD	RC	179.3	514	ADEQ
1103	ROCHESTER TOWNLINE RD	16-17 SDRD	7TH CONCESSION RD	RC	1,185.7	523	ADEQ
1104	ROCHESTER TOWNLINE RD	7TH CONCESSION RD	N MIDDLE RD	RC	1,053.3	358	ADEQ
1105	ROCHESTER TOWNLINE RD	N MIDDLE RD	COUNTY RD 46	RC	1,325.6	358	ADEQ
1106	ROCHESTER TOWNLINE RD	COUNTY RD 46	S MIDDLE RD	RC	1,373.8	757	ADEQ
1107	ROCHESTER TOWNLINE RD	S MIDDLE RD	10TH CONCESSION RD	RC	325.0	2293	ADEQ
1108	ROCHESTER TOWNLINE RD	10TH CONCESSION RD	11TH CONCESSION RD	RC	1,359.9	2495	ADEQ
1109	ROCHESTER TOWNLINE RD	11TH CONCESSION RD	COUNTY RD 8	RC	1,441.8	2520	ADEQ
133	ROCKHAVEN DR	SYLVANO CRES	SYLVANO CRES	UL	90.7	52	ADEQ
134	ROCKHAVEN DR	SYLVANO CRES	MECONI CRT	UL	89.9	63	ADEQ
136	ROCKHAVEN DR	MECONI CRT	DANIELA CRES	UL	90.0	63	ADEQ
137	ROCKHAVEN DR	DANIELA CRES	DANIELA CRES	UL	89.2	52	ADEQ
365	ROSEWOOD DR	RENAUD LINE RD	MARLA CRES	UL	119.6	67	ADEQ
366	ROSEWOOD DR	MARLA CRES	MARLA CRES	UL	325.1	13	ADEQ
1078	ROSS BEACH RD	WEST TO DEAD END	3RD CONCESSION RD	UL	365.8	290	ADEQ
690	ROYAL CRES	TECUMSEH RD	DUCHARME ST	UL	625.2	1545	ADEQ
458	RUE LABBE ST	BEECHWOOD DR	BAYBERRY CRES	UL	47.8	244	ADEQ
459	RUE LABBE ST	BAYBERRY CRES	BEECHWOOD DR	UL	87.5	52	ADEQ
155	RUGGABER DR	WEST TO DEAD END	E PIKE CREEK RD	UL	329.3	135	ADEQ
187	RUSSEL WOODS DR	FASAN CRES	ELMGROVE DR	UL	114.8	561	ADEQ
189	RUSSEL WOODS DR	CLEOPHAS DR	FASAN CRES	UL	522.3	550	ADEQ
190	RUSSEL WOODS DR	TAYLOR DR	CLEOPHAS DR	UL	106.1	110	ADEQ
191	RUSSEL WOODS DR	E PIKE CREEK RD	TAYLOR DR	UL	105.9	110	ADEQ
1069	RUSTON DR	NORTH TO DEAD END	LAKESHORE PK	UL	75.0	348	ADEQ
1070	RUSTON DR	LAKESHORE PK	SOUTH TO DEAD END	UL	133.8	58	ADEQ
17	S MIDDLE RD	6-7 SDRD	7TH CONCESSION RD	RC	1,083.4	509	ADEQ
18	S MIDDLE RD	7TH CONCESSION RD	COUNTY RD 23	RC	1,374.8	681	ADEQ
1008	S MIDDLE RD	8TH CONCESSION RD	ROCHESTER TOWNLINE RD	RC	323.0	32	ADEQ
1009	S MIDDLE RD	7TH CONCESSION RD	8TH CONCESSION RD	RC	1,365.7	162	ADEQ

# LAKESHORE 2007 ROADS NEED STUDY

TABLE 1.1  
SORTED ALPHABETICALLY  
SEPTEMBER 2008

Section Number	Section Name	Road From	Road To	Section Category	Section Length (m)	2000 AADT Count	Time of Improvement
1010	S MIDDLE RD	CONCESSION 6A RD	7TH CONCESSION RD	RC	938.0	127	ADEQ
1011	S MIDDLE RD	COUNTY RD 31	CONCESSION 6A RD	RC	422.3	127	ADEQ
1016	S MIDDLE RD	2ND CONCESSION RD	3RD CONCESSION RD	RC	320.6	432	ADEQ
1017	S MIDDLE RD	2ND CONCESSION RD	2ND CONCESSION RD	RC	1,052.4	432	ADEQ
1020	S MIDDLE RD	COUNTY RD 27	CHURCH ST	RC	112.1	1048	ADEQ
2018	S MIDDLE RD	HIGHWAY 77 HWY	8TH CONCESSION RD	RC	635.3	48	ADEQ
2019	S MIDDLE RD	8TH CONCESSION RD	COUNTY RD 37 & 7TH CONCESSION RD	RC	3,445.5	52	ADEQ
2117	S WIND CRT	BUSHEY ST	CUL DE SAC	UL	64.4	105	ADEQ
253	SEYMOUR CRES	CORBETT DR	ORCHARD PARK DR	UL	197.2	52	ADEQ
254	SEYMOUR CRES	ORCHARD PARK DR	CUL DE SAC	UL	135.0	105	ADEQ
122	SHADY SPRINGS CRES	AMY CROFT DR	BRANTON CRES & AMY CROFT DR	UL	396.8	346	ADEQ
417	SHAMROCK CRES	MCMAHON CRES	CUL DE SAC	UL	58.9	42	ADEQ
215	SILVER CREEK INDUSTRIAL RD	JUTRAS DR	PATILLO RD	UCC	1,000.2	210	ADEQ
216	SILVER CREEK INDUSTRIAL RD	JUTRAS DR	JUTRAS DR	UCC	234.0	240	ADEQ
33	SOUTH ST	WEST TO DEAD END	COUNTY RD 27	UL	56.8	110	ADEQ
480	SOUTHWOOD DR	PARKLANE DR	WESTWOOD DR	UL	98.3	335	ADEQ
481	SOUTHWOOD DR	WESTWOOD DR	WILLOWOOD DR	UL	482.0	335	ADEQ
482	SOUTHWOOD DR	WILLOWOOD DR	WESTWOOD DR	UL	372.4	335	ADEQ
1073	SPARLING ST	LAKESHORE PK	SOUTH TO DEAD END	UL	78.5	58	ADEQ
1083	SPRING ST	TECUMSEH RD	SUMMER ST	UL	71.5	70	ADEQ
2086	ST CLAIR RD	GAGNIER LANE	COLUMBUS DR	UL	2,789.1	210	ADEQ
2090	ST CLAIR RD	COLUMBUS DR	HALE ST	UL	102.8	1668	ADEQ
2091	ST CLAIR RD	HALE ST	MAPLE AVE	UL	133.4	825	ADEQ
2092	ST CLAIR RD	MAPLE AVE	ELM ST	UL	106.2	752	ADEQ
2094	ST CLAIR RD	ELM ST	OAK ST	UL	91.3	132	ADEQ
2096	ST CLAIR RD	OAK ST	6-7 SDRD	UL	89.7	132	ADEQ
2105	ST CLAIR RD	6-7 SDRD	ST PETER ST	UL	1,358.5	262	ADEQ
2160	ST CLAIR RD	TECUMSEH RD & COUNTY RD 2	GAGNIER LANE	UL	528.0	1000	ADEQ
611	ST LOUIS ST	GAYLE ST	ELEVENTH ST	UL	111.1	67	ADEQ
594	ST PETER BLVD	MOUSSEAU CRES	SOUTH TO DEAD END	UL	62.8	536	ADEQ
595	ST PETER BLVD	ST PETER ST	MOUSSEAU CRES	UL	37.6	536	ADEQ
596	ST PETER BLVD	MOUSSEAU CRES	ST PETER ST	UL	112.0	536	ADEQ
597	ST PETER BLVD	MOUSSEAU CRES	TERRA LOU DR & NOTRE DAME ST	UL	125.8	536	ADEQ
586	ST PETER ST	CHRISTINE AVE	ELEVENTH ST	UL	14.6	1340	ADEQ
587	ST PETER ST	PHILIP CRES	CHRISTINE AVE	UL	235.6	1340	ADEQ

# LAKESHORE 2007 ROADS NEED STUDY

TABLE 1.1  
SORTED ALPHABETICALLY  
SEPTEMBER 2008

Section Number	Section Name	Road From	Road To	Section Category	Section Length (m)	2000 AADT Count	Time of Improvement
588	ST PETER ST	ST PETER BLVD	PHILIP CRES	UL	464.4	1340	ADEQ
560	ST SIMON ST	DESJARDINS ST	BLAKE AVE	UL	222.4	576	ADEQ
379	STALLION AVE	RIVER DOWNS AVE	CLYDESDALE CRT	UL	92.4	107	ADEQ
381	STALLION AVE	CLYDESDALE CRT	SOUTH TO DEAD END	UL	57.4	50	ADEQ
604	STEVENSON CRT	MOUSSEAU CRES	CUL DE SAC	UL	167.0	134	ADEQ
434	STONEBRIDGE WAY	TRADITIONAL TRAIL	LEGACY LANE	UL	180.5	100	ADEQ
150	STONEBROOK BLVD	LITTLE BASELINE RD	CYANNA CRT	UL	74.5	10	ADEQ
151	STONEBROOK BLVD	CYANNA CRT	CYANNA CRT	UL	151.2	52	ADEQ
152	STONEBROOK BLVD	CYANNA CRT	COUNTY RD 21	UL	337.9	52	ADEQ
1087	SUMMER ST	SOUTH TO DEAD END	SPRING ST	UL	439.2	134	ADEQ
1088	SUMMER ST	SPRING ST	AUTUMN ST	UL	115.7	134	ADEQ
1089	SUMMER ST	AUTUMN ST	COUNTY RD 2	UL	94.6	134	ADEQ
1090	SURF CLUB DR	SURF CLUB DR	COUNTY RD 2	UL	618.4	93	ADEQ
1091	SURF CLUB DR	SURF CLUB DR	WEST TO DEAD END	UL	725.4	93	ADEQ
131	SYLVANO CRES	AMY CROFT DR & RAVENYA WAY	ROCKHAVEN DR	UL	86.6	21	ADEQ
132	SYLVANO CRES	ROCKHAVEN DR	ROCKHAVEN DR	UL	214.9	200	ADEQ
1059	SYLVESTRE CRES	COUNTY RD 31	CUL DE SAC	UL	131.2	623	ADEQ
2128	TAYLOR AVE	FORD ST	JAMES ST	UL	152.0	330	ADEQ
2129	TAYLOR AVE	JAMES ST	MCALLISTER ST	UL	170.6	385	ADEQ
2130	TAYLOR AVE	MCALLISTER ST	WILLIAM ST	UL	222.2	385	ADEQ
2131	TAYLOR AVE	WILLIAM ST	COUNTY RD 46	UL	331.4	385	ADEQ
194	TAYLOR DR	RUSSEL WOODS DR	CLEOPHAS DR	UL	226.2	220	ADEQ
195	TAYLOR DR	CLEOPHAS DR	ELMGROVE DR	UL	459.9	660	ADEQ
3030	TECUMSEH RD	SIXTH ST	CHURCH ST & BROADWAY ST	UA	103.3	3500	ADEQ
3031	TECUMSEH RD	SEVENTH ST	SIXTH ST	UA	101.0	3500	ADEQ
3032	TECUMSEH RD	EIGHTH ST	SEVENTH ST	UA	102.5	3500	ADEQ
3033	TECUMSEH RD	NINTH ST	EIGHTH ST	UA	92.4	3500	ADEQ
3034	TECUMSEH RD	TENTH ST	NINTH ST	UA	98.7	3500	ADEQ
3035	TECUMSEH RD	ELEVENTH ST	TENTH ST	UA	140.1	3500	ADEQ
3036	TECUMSEH RD	ROYAL CRES	ELEVENTH ST	UA	242.4	3500	ADEQ
3037	TECUMSEH RD	DUCHARME ST	ROYAL CRES	UA	143.9	3500	ADEQ
3038	TECUMSEH RD	SPRING ST	DUCHARME ST	URC	435.2	3500	ADEQ
2152	TILBURY W AND ROMNEY RD	11TH CONCESSION RD	KENT COUNTY RD 1	UL	263.2	48	ADEQ
2153	TILBURY W AND ROMNEY RD	10TH CONCESSION RD	11TH CONCESSION RD	UL	1,358.7	32	ADEQ
432	TRADITIONAL TRAIL	LEGACY LANE	OAKWOOD AVE	UL	323.2	50	ADEQ
433	TRADITIONAL TRAIL	STONEBRIDGE WAY	LEGACY LANE	UL	95.3	50	ADEQ

# LAKESHORE 2007 ROADS NEED STUDY

TABLE 1.1  
SORTED ALPHABETICALLY  
SEPTEMBER 2008

Section Number	Section Name	Road From	Road To	Section Category	Section Length (m)	2000 AADT Count	Time of Improvement
435	TRADITIONAL TRAIL	CROSSWINDS DR	STONEBRIDGE WAY	UL	95.3	50	ADEQ
436	TRADITIONAL TRAIL	OAKWOOD AVE	CROSSWINDS DR	UL	394.5	50	ADEQ
508	TROTTIER ST	NOTRE DAME ST	MARIE ST	UL	224.2	402	ADEQ
36	VICTORIA ST	NORTH TO DEAD END	SOUTH ST	UL	81.9	118	ADEQ
256	VICTORIA ST	PEARL ST	COUNTY RD 2	UL	149.9	118	ADEQ
179	VINTAGE OAK DR	COUNTY RD 2	BEL AIR CIR	UL	140.3	40	ADEQ
180	VINTAGE OAK DR	BEL AIR CIR	SOUTH TO DEAD END	UL	41.2	40	ADEQ
293	W PUCE RD	COUNTY RD 22 & COUNTY RD 2	COUNTY RD 42	URC	2,693.5	132	ADEQ
290	WALLACE LINE RD	COUNTY RD 2	COUNTY RD 22	UA	410.1	52	ADEQ
278	WALSTEDT WAY	WRIGHT LANE	GEORGE KENNEDY WAY	UL	107.0	232	ADEQ
279	WALSTEDT WAY	GEORGE KENNEDY WAY	WRIGHT LANE	UL	176.5	155	ADEQ
280	WALSTEDT WAY	COUNTY RD 2	GEORGE KENNEDY WAY	UL	127.5	105	ADEQ
471	WESTWOOD DR	DRIFTWOOD CRES	BEECHWOOD DR	UL	188.4	105	ADEQ
472	WESTWOOD DR	BEECHWOOD DR	DRIFTWOOD CRES	UL	91.7	134	ADEQ
477	WESTWOOD DR	SOUTHWOOD DR	DRIFTWOOD CRES	UL	112.8	134	ADEQ
478	WESTWOOD DR	WILLOWWOOD DR	SOUTHWOOD DR	UL	246.0	134	ADEQ
144	WHISPER CREEK CIR	COUNTY RD 21	COUNTY RD 21	UL	312.2	105	ADEQ
467	WHITEWOOD DR	OAKWOOD AVE	BEECHWOOD DR	UL	373.2	105	ADEQ
468	WHITEWOOD DR	BEECHWOOD DR	ASHWOOD CRES	UL	249.2	105	ADEQ
469	WHITEWOOD DR	ASHWOOD CRES	REDWOOD CRES	UL	87.8	105	ADEQ
470	WHITEWOOD DR	REDWOOD CRES	WILLOWWOOD DR	UL	213.1	105	ADEQ
2139	WILLIAM ST	TAYLOR AVE	HIGHWAY 77 ST	UL	126.9	110	ADEQ
2140	WILLIAM ST	HIGHWAY 77 ST	ABBOTT AVE	UL	134.0	275	ADEQ
2141	WILLIAM ST	ABBOTT AVE	PERCY CRES	UL	236.1	440	ADEQ
2142	WILLIAM ST	PERCY CRES	FRANK CRT	UL	84.1	440	ADEQ
2143	WILLIAM ST	FRANK CRT	RAYMOND ST	UL	152.6	440	ADEQ
483	WILLOWWOOD DR	WESTWOOD DR	SOUTHWOOD DR	UL	89.0	134	ADEQ
484	WILLOWWOOD DR	WHITEWOOD DR	WESTWOOD DR	UL	99.2	134	ADEQ
485	WILLOWWOOD DR	BIRCHWOOD CRES	WHITEWOOD DR	UL	96.8	134	ADEQ
486	WILLOWWOOD DR	PARKLANE DR	BIRCHWOOD CRES	UL	103.4	134	ADEQ
492	WILLOWWOOD DR	ST PIERRE ST	PARKLANE DR	UL	112.8	105	ADEQ
493	WILLOWWOOD DR	ELMWOOD AVE	ST PIERRE ST	UL	91.3	105	ADEQ
494	WILLOWWOOD DR	ELMWOOD AVE	MAPLEWOOD DR	UL	54.6	2079	ADEQ
495	WILLOWWOOD DR	COUNTY RD 22	MAPLEWOOD DR	UL	186.8	105	ADEQ
2150	WINDSOR AVE	ELIZABETH ST	COUNTY RD 46 & ABBOTT AVE	UL	110.6	165	ADEQ
259	WINTERMUTE AVE	COUNTY RD 2	KERR CRES	UL	240.6	610	ADEQ

## LAKESHORE 2007 ROADS NEED STUDY

TABLE 1.1  
SORTED ALPHABETICALLY  
SEPTEMBER 2008

Section Number	Section Name	Road From	Road To	Section Category	Section Length (m)	2000 AADT Count	Time of Improvement
261	WINTERMUTE AVE	KERR CRES	PLANT RD	UL	97.0	52	ADEQ
262	WINTERMUTE AVE	PLANT RD	SOUTH TO DEAD END	UL	42.5	231	ADEQ
340	WOODLAND CRES	WOODLAND CRES	SOUTH TO DEAD END	UL	47.7	50	ADEQ
341	WOODLAND CRES	WOODLAND CRES	PINEHURST DR	UL	100.3	50	ADEQ
342	WOODLAND CRES	PINEHURST DR	POPLAR DR	UL	202.5	50	ADEQ
343	WOODLAND CRES	POPLAR DR	POPLAR DR	UL	506.8	50	ADEQ
275	WRIGHT LANE	MARTIN DR	PAT HAYES CRES	UL	113.4	105	ADEQ
277	WRIGHT LANE	PAT HAYES CRES	WALSTEDT WAY	UL	121.4	155	ADEQ
74	10TH CONCESSION RD	13-14 SDRD	16-17 SDRD	UL	1,518.7	113	NOW
76	10TH CONCESSION RD	COUNTY RD 19	13-14 SDRD	UL	1,428.2	61	NOW
2007	10TH CONCESSION RD	HIGHWAY 77 HWY	COUNTY RD 37	RC	3,639.9	56	NOW
2001	11TH CONCESSION RD	ROCHESTER TOWNLINE RD	HIGHWAY 77 HWY	RC	3,640.0	955	NOW
709	12-13 SDRD	W BELLE RIVER RD	COUNTY RD 27	UL	481.0	400	NOW
2053	1ST CONCESSION RD	TECUMSEH RD	KENT COUNTY RD 1	UL	650.8	67	NOW
2054	1ST CONCESSION RD	WEST TO DEAD END	TECUMSEH RD	UL	547.4	21	NOW
53	2ND CONCESSION RD	N REAR RD	N REAR RD	RC	524.4	80	NOW
1029	3RD CONCESSION RD	COUNTY RD 46	S MIDDLE RD	RC	1,313.0	84	NOW
1030	3RD CONCESSION RD	N MIDDLE RD	COUNTY RD 46	RC	1,357.6	84	NOW
1076	3RD CONCESSION RD	COUNTY RD 2	COUNTY RD 42	RC	2,708.3	23	NOW
1060	4TH CONCESSION RD	COUNTY RD 2	COUNTY RD 42	RC	2,716.0	116	NOW
1061	4TH CONCESSION RD	VALENTINO DR & LAKESHORE PK	COUNTY RD 2	RC	308.8	112	NOW
2064	4TH ST	HARBOUR DR	EAST TO DEAD END	UL	302.5	52	NOW
2032	5TH CONCESSION RD	RICHARDSON SDRD	LEE RD	RC	2,037.4	318	NOW
2013	8TH CONCESSION RD	RICHARDSON SDRD	KENT COUNTY RD 1	RC	2,447.1	1024	NOW
2015	8TH CONCESSION RD	S MIDDLE RD	COUNTY RD 37	RC	3,084.5	16	NOW
1028	BASELINE RD	WEST TO DEAD END	COUNTY RD 27	UL	212.6	183	NOW
608	BRIAN ST	ST LOUIS ST	CUL DE SAC	UL	85.8	134	NOW
1080	CHARRON LINE RD	CHARRON BEACH RD	COUNTY RD 2 & TECUMSEH RD	UL	50.5	116	NOW
1081	CHARRON LINE RD	NORTH TO DEAD END	CHARRON BEACH RD	UL	59.3	174	NOW
2065	CREST RIVER AVE	COUNTY RD 39	EAST TO DEAD END	UL	645.6	52	NOW
2084	DUPLESSIS DR	MELODY DR	SOUTH TO DEAD END	UL	301.3	210	NOW
166	E PIKE CREEK RD	NORTH TO DEAD END	COUNTY RD 2	UL	215.7	1309	NOW
1075	FOY ST	LAKESHORE PK	SOUTH TO DEAD END	UL	35.7	58	NOW
610	GAYLE ST	CUL DE SAC	ST LOUIS ST	UL	86.6	134	NOW
2061	HARBOUR DR	MARINER'S DR	4TH ST	UL	279.4	472	NOW
2062	HARBOUR DR	4TH ST	5TH ST	UL	204.4	472	NOW

# LAKESHORE 2007 ROADS NEED STUDY

TABLE 1.1  
SORTED ALPHABETICALLY  
SEPTEMBER 2008

Section Number	Section Name	Road From	Road To	Section Category	Section Length (m)	2000 AADT Count	Time of Improvement
2063	HARBOUR DR	5TH ST	6TH ST	UL	96.2	472	NOW
26	KING ST	WEST TO DEAD END	COUNTY RD 27	UL	206.4	110	NOW
27	KING ST	COUNTY RD 27	CHURCH ST	UL	113.3	70	NOW
1063	LAKESHORE PK	4TH CONCESSION RD & VALENTINO DR	FOY ST	UL	1,201.8	116	NOW
696	LAKEVIEW DR	DUCHARME ST	FIRST ST & LAKE DR	UL	1,405.0	954	NOW
697	LAKEVIEW DR	EAST TO DEAD END	DUCHARME ST	UL	384.2	955	NOW
2111	LUC'S LANE LANE	TECUMSEH RD	SOUTH TO DEAD END	UL	76.0	10	NOW
298	MAJOR ST	PUCE RD	EAST TO DEAD END	UL	353.9	231	NOW
2121	MAPLE ST	TAYLOR AVE	HIGHWAY 77 ST	UL	104.5	33	NOW
1074	MARENTETTE ST	LAKESHORE PK	SOUTH TO DEAD END	UL	64.6	58	NOW
2060	MARINER'S DR	COUNTY RD 39	HARBOUR DR	UL	1,575.5	100	NOW
2076	MELODY DR	RIVAIT DR	QUENNEVILLE DR	UL	167.3	110	NOW
1044	N MIDDLE RD	CONCESSION 6A RD	6TH CONCESSION RD	UL	672.0	68	NOW
39	N REAR RD	COUNTY RD 19	10TH CONCESSION RD	RC	234.2	2311	NOW
40	N REAR RD	10TH CONCESSION RD	9TH CONCESSION RD	RC	1,369.4	2100	NOW
41	N REAR RD	9TH CONCESSION RD	8TH CONCESSION RD	RC	1,401.6	341	NOW
42	N REAR RD	8TH CONCESSION RD	6-7 SDRD	RC	669.7	487	NOW
43	N REAR RD	6-7 SDRD	7TH CONCESSION RD	RC	702.4	434	NOW
44	N REAR RD	7TH CONCESSION RD	9-10 SDRD	RC	1,100.6	420	NOW
45	N REAR RD	9-10 SDRD	6TH CONCESSION RD	RC	271.6	492	NOW
46	N REAR RD	6TH CONCESSION RD	COUNTY RD 25	RC	1,354.0	209	NOW
55	N REAR RD	W BELLE RIVER RD	W BELLE RIVER RD	RC	198.5	116	NOW
9	N TALBOT RD	COUNTY RD 19	S MIDDLE RD	RC	2,357.6	2628	NOW
10	N TALBOT RD	S MIDDLE RD	WILSON SDRD	RC	1,378.9	5267	NOW
11	N TALBOT RD	WILSON SDRD	8TH CONCESSION RD	RC	73.1	5250	NOW
12	N TALBOT RD	8TH CONCESSION RD	7TH CONCESSION RD	RC	1,657.7	3884	NOW
13	N TALBOT RD	7TH CONCESSION RD	HOPGOOD SDRD	RC	148.9	847	NOW
14	N TALBOT RD	HOPGOOD SDRD	COUNTY RD 23	RC	1,567.0	847	NOW
327	PARK ST	COUNTY RD 22	EAST TO DEAD END	UL	340.5	310	NOW
328	PARK ST	COUNTY RD 22	EAST TO DEAD END	UL	220.5	145	NOW
295	PUCE RD	MAJOR ST	COUNTY RD 25 & COUNTY RD 22	UL	143.8	55	NOW
296	PUCE RD	LILYDALE AVE	MAJOR ST	UL	143.0	765	NOW
297	PUCE RD	NORTH TO DEAD END	LILYDALE AVE	UL	141.6	765	NOW
29	QUEEN ST	COUNTY RD 27	CHURCH ST	UL	114.9	70	NOW

## LAKESHORE 2007 ROADS NEED STUDY

TABLE 1.1  
SORTED ALPHABETICALLY  
SEPTEMBER 2008

Section Number	Section Name	Road From	Road To	Section Category	Section Length (m)	2000 AADT Count	Time of Improvement
2083	QUENNEVILLE DR	MELODY DR	SOUTH TO DEAD END	UL	301.7	105	NOW
2042	RICHARDSON SDRD	3RD CONCESSION RD	COUNTY RD 42	RC	1,383.5	52	NOW
1094	ROCHESTER TOWNLINE RD	NORTH TO DEAD END	LANGE AVE	RC	63.4	77	NOW
1079	ROSS BEACH RD	3RD CONCESSION RD	EAST TO DEAD END	UL	807.0	58	NOW
449	ROURKE LINE RD	CAILLE AVE	COUNTY RD 22	UA	299.5	220	NOW
450	ROURKE LINE RD	COUNTY RD 22	GIRARD DR	UA	329.8	537	NOW
202	RUSSELL WOODS RD	ELMGROVE DR	PATILLO RD	UL	961.5	258	NOW
1012	S MIDDLE RD	5TH CONCESSION RD	COUNTY RD 31	RC	597.7	210	NOW
2106	ST CLAIR RD	ST PETER ST	EAST TO DEAD END	UL	1,061.3	262	NOW
2107	ST PETER ST	TECUMSEH RD	ST CLAIR RD	UL	622.0	158	NOW
1072	STIRLING DR	LAKESHORE PK	SOUTH TO DEAD END	UL	88.2	58	NOW
2154	TILBURY W AND ROMNEY RD	GOODREAU LINE	10TH CONCESSION RD	RC	505.2	1084	NOW
114	W BELLE RIVER RD	COUNTY RD 42	12-13 SDRD	URC	2,604.3	446	NOW

ROAD NEEDS SUMMARY FOR THE TOWN OF LAKESHORE

TIME	LENGTH
	(km)
ALL	527.3

# LAKESHORE 2007 ROADS NEED STUDY

TABLE 1.2  
SORTED NUMERICALLY  
SEPTEMBER 2008

Section Number	Section Name	Road From	Road To	Section Category	Section Length (m)	2000 AADT Count	Time of Improvement
1	S TALBOT RD	ELLIS SDRD	COUNTY RD 19	RC	1,541.4	327	6-10
2	S TALBOT RD	ELLIS SDRD	COUNTY RD 8	RC	1,016.9	117	6-10
3	ELLIS SDRD	HIGHWAY 3 HWY	S TALBOT RD	RC	322.0	211	1-5
4	ELLIS SDRD	COUNTY RD 34 & WILSON SDRD	HIGHWAY 3 HWY	RC	1,064.2	411	6-10
5	WILSON SDRD	N TALBOT RD	ELLIS SDRD & COUNTY RD 34	RC	1,376.1	411	1-5
6	DAWSON RD	COUNTY RD 34	NORTH EAST TO DEAD END	UL	198.0	121	ADEQ
7	LAPOINTE ST	COUNTY RD 34	NORTH EAST TO DEAD END	UL	399.5	10	ADEQ
8	HOPGOOD SDRD	N TALBOT RD	COUNTY RD 34	RC	1,379.4	415	1-5
9	N TALBOT RD	COUNTY RD 19	S MIDDLE RD	RC	2,357.6	2628	NOW
10	N TALBOT RD	S MIDDLE RD	WILSON SDRD	RC	1,378.9	5267	NOW
11	N TALBOT RD	WILSON SDRD	8TH CONCESSION RD	RC	73.1	5250	NOW
12	N TALBOT RD	8TH CONCESSION RD	7TH CONCESSION RD	RC	1,657.7	3884	NOW
13	N TALBOT RD	7TH CONCESSION RD	HOPGOOD SDRD	RC	148.9	847	NOW
14	N TALBOT RD	HOPGOOD SDRD	COUNTY RD 23	RC	1,567.0	847	NOW
15	S MIDDLE RD	N TALBOT RD	8TH CONCESSION RD	RC	1,273.7	228	6-10
16	S MIDDLE RD	8TH CONCESSION RD	6-7 SDRD	RC	289.1	336	6-10
17	S MIDDLE RD	6-7 SDRD	7TH CONCESSION RD	RC	1,083.4	509	ADEQ
18	S MIDDLE RD	7TH CONCESSION RD	COUNTY RD 23	RC	1,374.8	681	ADEQ
19	S MIDDLE RD	COUNTY RD 23	PUCE RD	RC	1,188.6	603	6-10
20	S MIDDLE RD	PUCE RD	5TH CONCESSION RD	RC	186.1	603	6-10
21	S MIDDLE RD	5TH CONCESSION RD	4TH CONCESSION RD	RC	1,372.9	607	6-10
22	S MIDDLE RD	4TH CONCESSION RD	3RD CONCESSION RD	RC	1,384.6	971	6-10
23	S MIDDLE RD	3RD CONCESSION RD	18-19 SDRD	RC	689.8	971	6-10
24	S MIDDLE RD	18-19 SDRD	2ND CONCESSION RD	RC	673.2	857	6-10
25	S MIDDLE RD	2ND CONCESSION RD	COUNTY RD 27	RC	1,376.3	779	6-10
26	KING ST	WEST TO DEAD END	COUNTY RD 27	UL	206.4	110	NOW
27	KING ST	COUNTY RD 27	CHURCH ST	UL	113.3	70	NOW
28	KING ST	CHURCH ST	DEAD END	UL	128.6	70	1-5
29	QUEEN ST	COUNTY RD 27	CHURCH ST	UL	114.9	70	NOW
30	CHURCH ST	S MIDDLE RD	QUEEN ST	UL	183.5	141	6-10
31	CHURCH ST	QUEEN ST	KING ST	UL	93.9	141	6-10
32	CHURCH ST	KING ST	COUNTY RD 27	UL	196.9	141	ADEQ
33	SOUTH ST	WEST TO DEAD END	COUNTY RD 27	UL	56.8	110	ADEQ
34	SOUTH ST	COUNTY RD 27	VICTORIA ST	UL	118.0	110	6-10
35	SOUTH ST	VICTORIA ST	EAST TO DEAD END	UL	95.7	105	6-10
36	VICTORIA ST	NORTH TO DEAD END	SOUTH ST	UL	81.9	118	ADEQ
37	VICTORIA ST	SOUTH ST	SOUTH TO DEAD END	UL	166.0	471	1-5



# LAKESHORE 2007 ROADS NEED STUDY

TABLE 1.2  
SORTED NUMERICALLY  
SEPTEMBER 2008

Section Number	Section Name	Road From	Road To	Section Category	Section Length (m)	2000 AADT Count	Time of Improvement
38	OLD HIGHWAY 114	COUNTY RD 19	COUNTY RD 46	UL	427.4	44	6-10
39	N REAR RD	COUNTY RD 19	10TH CONCESSION RD	RC	234.2	2311	NOW
40	N REAR RD	10TH CONCESSION RD	9TH CONCESSION RD	RC	1,369.4	2100	NOW
41	N REAR RD	9TH CONCESSION RD	8TH CONCESSION RD	RC	1,401.6	341	NOW
42	N REAR RD	8TH CONCESSION RD	6-7 SDRD	RC	669.7	487	NOW
43	N REAR RD	6-7 SDRD	7TH CONCESSION RD	RC	702.4	434	NOW
44	N REAR RD	7TH CONCESSION RD	9-10 SDRD	RC	1,100.6	420	NOW
45	N REAR RD	9-10 SDRD	6TH CONCESSION RD	RC	271.6	492	NOW
46	N REAR RD	6TH CONCESSION RD	COUNTY RD 25	RC	1,354.0	209	NOW
47	N REAR RD	COUNTY RD 25	4TH CONCESSION RD	RC	1,175.3	228	ADEQ
48	N REAR RD	4TH CONCESSION RD	O'BRIEN SDRD	RC	923.7	118	ADEQ
49	N REAR RD	O'BRIEN SDRD	3RD CONCESSION RD	RC	459.4	258	6-10
50	N REAR RD	3RD CONCESSION RD	18-19 SDRD	RC	1,061.1	118	ADEQ
51	N REAR RD	18-19 SDRD	2ND CONCESSION RD	RC	309.4	152	ADEQ
52	2ND CONCESSION RD	NORTH TO DEAD END	N REAR RD	RC	1,045.9	80	ADEQ
53	2ND CONCESSION RD	N REAR RD	N REAR RD	RC	524.4	80	NOW
54	N REAR RD	2ND CONCESSION RD	W BELLE RIVER RD	RC	1,293.7	135	6-10
55	N REAR RD	W BELLE RIVER RD	W BELLE RIVER RD	RC	198.5	116	NOW
56	BISSONNETTE LANE	W BELLE RIVER RD	COUNTY RD 27	UL	622.6	209	6-10
57	MEMORIAL DR	COUNTY RD 19	10TH CONCESSION RD	UL	449.3	105	ADEQ
58	16-17 SDRD	COUNTY RD 19	10TH CONCESSION RD	UL	220.1	58	1-5
59	16-17 SDRD	10TH CONCESSION RD	9TH CONCESSION RD	UL	1,351.9	58	1-5
60	16-17 SDRD	9TH CONCESSION RD	8TH CONCESSION RD	UL	1,399.6	58	ADEQ
61	16-17 SDRD	8TH CONCESSION RD	7TH CONCESSION RD	UL	1,365.7	41	ADEQ
62	16-17 SDRD	7TH CONCESSION RD	6TH CONCESSION RD	UL	1,375.2	68	ADEQ
63	16-17 SDRD	6TH CONCESSION RD	COUNTY RD 25	UL	1,355.9	96	ADEQ
64	16-17 SDRD	COUNTY RD 25	4TH CONCESSION RD	UL	1,391.0	135	1-5
65	16-17 SDRD	4TH CONCESSION RD	3RD CONCESSION RD	UL	1,382.7	124	1-5
66	16-17 SDRD	3RD CONCESSION RD	2ND CONCESSION RD	UL	1,371.2	169	6-10
67	13-14 SDRD	COUNTY RD 19	10TH CONCESSION RD	UL	218.8	57	ADEQ
68	13-14 SDRD	10TH CONCESSION RD	9TH CONCESSION RD	UL	1,353.7	103	ADEQ
69	13-14 SDRD	9TH CONCESSION RD	8TH CONCESSION RD	UL	1,390.4	68	ADEQ
70	13-14 SDRD	8TH CONCESSION RD	7TH CONCESSION RD	UL	1,363.7	68	ADEQ
71	10TH CONCESSION RD	MEMORIAL DR	N REAR RD	UL	837.9	50	6-10
72	10TH CONCESSION RD	MEMORIAL DR	DEAD END	UL	260.9	64	6-10
73	10TH CONCESSION RD	16-17 SDRD	DEAD END	UL	508.3	50	ADEQ
74	10TH CONCESSION RD	13-14 SDRD	16-17 SDRD	UL	1,518.7	113	NOW

# LAKESHORE 2007 ROADS NEED STUDY

TABLE 1.2  
SORTED NUMERICALLY  
SEPTEMBER 2008

Section Number	Section Name	Road From	Road To	Section Category	Section Length (m)	2000 AADT Count	Time of Improvement
75	10TH CONCESSION RD	13-14 SDRD	13-14 SDRD	UL	316.7	61	6-10
76	10TH CONCESSION RD	COUNTY RD 19	13-14 SDRD	UL	1,428.2	61	NOW
77	9TH CONCESSION RD	16-17 SDRD	N REAR RD	RC	1,686.2	50	6-10
78	9TH CONCESSION RD	13-14 SDRD	16-17 SDRD	RC	1,833.1	585	6-10
79	9TH CONCESSION RD	COUNTY RD 42	13-14 SDRD	RC	1,843.5	605	6-10
80	8TH CONCESSION RD	16-17 SDRD	N REAR RD	RC	1,693.2	284	1-5
81	8TH CONCESSION RD	13-14 SDRD	16-17 SDRD	RC	1,837.5	246	1-5
82	8TH CONCESSION RD	COUNTY RD 42	13-14 SDRD	RC	1,839.7	547	1-5
83	8TH CONCESSION RD	S MIDDLE RD	N TALBOT RD	RC	707.1	135	6-10
84	6-7 SDRD	COUNTY RD 46	S MIDDLE RD	RC	1,343.6	354	1-5
85	6-7 SDRD	N REAR RD	COUNTY RD 46	RC	1,353.9	528	6-10
86	7TH CONCESSION RD	16-17 SDRD	N REAR RD	RC	1,707.0	1526	1-5
87	7TH CONCESSION RD	13-14 SDRD	16-17 SDRD	RC	1,830.2	411	1-5
88	7TH CONCESSION RD	COUNTY RD 42	13-14 SDRD	RC	1,841.8	442	1-5
89	7TH CONCESSION RD	S MIDDLE RD	N TALBOT RD	RC	1,617.1	2135	6-10
90	9-10 SDRD	N REAR RD	COUNTY RD 46	RC	1,351.7	1078	1-5
91	6TH CONCESSION RD	16-17 SDRD	N REAR RD	RC	1,712.1	251	1-5
92	6TH CONCESSION RD	COUNTY RD 42	16-17 SDRD	RC	3,668.9	248	6-10
93	PUCE RD	COUNTY RD 25 & COUNTY RD 46	S MIDDLE RD	RC	1,328.3	170	6-10
94	5TH CONCESSION RD	S MIDDLE RD	COUNTY RD 8	RC	3,114.3	101	ADEQ
95	4TH CONCESSION RD	DEAD END	N REAR RD	RC	1,013.6	16	ADEQ
96	4TH CONCESSION RD	16-17 SDRD	DEAD END	RC	577.9	44	ADEQ
97	4TH CONCESSION RD	COUNTY RD 42	16-17 SDRD	RC	3,665.4	83	6-10
98	4TH CONCESSION RD	S MIDDLE RD	COUNTY RD 8	RC	3,133.1	98	1-5
99	O'BRIEN SDRD	N REAR RD	COUNTY RD 46	RC	1,343.6	190	6-10
100	3RD CONCESSION RD	16-17 SDRD	N REAR RD	RC	1,720.5	327	6-10
101	3RD CONCESSION RD	COUNTY RD 42 & RENAUD LINE RD	16-17 SDRD	RC	3,667.6	480	6-10
102	3RD CONCESSION RD	S MIDDLE RD	COUNTY RD 8	RC	3,145.2	280	6-10
103	18-19 SDRD	COUNTY RD 46	S MIDDLE RD	RC	1,310.6	456	6-10
104	18-19 SDRD	N REAR RD	COUNTY RD 46	RC	1,348.0	89	1-5
105	2ND CONCESSION RD	16-17 SDRD	DEAD END	RC	559.4	50	6-10
106	2ND CONCESSION RD	12-13 SDRD	16-17 SDRD	RC	1,006.0	57	ADEQ
107	2ND CONCESSION RD	ROURKE LINE RD & COUNTY RD 42	12-13 SDRD	RC	2,660.0	93	ADEQ
108	2ND CONCESSION RD	S MIDDLE RD	COUNTY RD 8	RC	3,152.9	155	ADEQ
109	W BELLE RIVER RD	N REAR RD	COUNTY RD 46	UL	817.9	138	6-10

# LAKESHORE 2007 ROADS NEED STUDY

TABLE 1.2  
SORTED NUMERICALLY  
SEPTEMBER 2008

Section Number	Section Name	Road From	Road To	Section Category	Section Length (m)	2000 AADT Count	Time of Improvement
110	W BELLE RIVER RD	DEAD END	N REAR RD	UL	998.6	109	6-10
111	W BELLE RIVER RD	17-18 SDRD	DEAD END	UL	649.8	11	6-10
112	W BELLE RIVER RD	12-13 SDRD	DEAD END	URC	1,773.0	373	6-10
113	W BELLE RIVER RD	12-13 SDRD	12-13 SDRD	URC	90.3	446	6-10
114	W BELLE RIVER RD	COUNTY RD 42	12-13 SDRD	URC	2,604.3	446	NOW
115	12-13 SDRD	2ND CONCESSION RD	W BELLE RIVER RD	RC	1,423.8	117	ADEQ
116	AMY CROFT DR	COUNTY RD 19	LAKESHORE BLVD	URC	696.3	500	ADEQ
117	LAKESHORE BLVD	COUNTY RD 22	AMY CROFT DR	UL	245.6	974	ADEQ
118	AMY CROFT DR	LAKESHORE BLVD	SHADY SPRINGS CRES & BRANTON CRES	URC	163.1	42	ADEQ
119	AMY CROFT DR	SHADY SPRINGS CRES & BRANTON CRES	SHADY SPRINGS CRES	URC	91.8	105	ADEQ
120	AMY CROFT DR	SHADY SPRINGS CRES	RAVENYA WAY & SYLVANO CRES	URC	96.1	116	ADEQ
121	AMY CROFT DR	RAVENYA WAY & SYLVANO CRES	BRANTON CRES & DANIELA CRES	URC	361.4	462	ADEQ
122	SHADY SPRINGS CRES	AMY CROFT DR	BRANTON CRES & AMY CROFT DR	UL	396.8	346	ADEQ
123	BRANTON CRES	AMY CROFT DR & SHADY SPRINGS CRES	DIEMER CRT	UL	265.0	168	ADEQ
124	DIEMER CRT	NORTH TO DEAD END	BRANTON CRES	UL	75.7	136	ADEQ
125	BRANTON CRES	DIEMER CRT	RAVENYA WAY	UL	95.8	42	ADEQ
126	BRANTON CRES	RAVENYA WAY	DIANE CRES	UL	86.7	10	ADEQ
127	BRANTON CRES	DIANE CRES	DIANE CRES	UL	330.6	136	ADEQ
128	BRANTON CRES	DIANE CRES	DANIELA CRES & AMY CROFT DR	UL	87.4	100	ADEQ
129	DIANE CRES	BRANTON CRES	BRANTON CRES	UL	350.9	410	ADEQ
130	RAVENYA WAY	BRANTON CRES	SYLVANO CRES & AMY CROFT DR	UL	171.3	147	ADEQ
131	SYLVANO CRES	AMY CROFT DR & RAVENYA WAY	ROCKHAVEN DR	UL	86.6	21	ADEQ
132	SYLVANO CRES	ROCKHAVEN DR	ROCKHAVEN DR	UL	214.9	200	ADEQ
133	ROCKHAVEN DR	SYLVANO CRES	SYLVANO CRES	UL	90.7	52	ADEQ
134	ROCKHAVEN DR	SYLVANO CRES	MECONI CRT	UL	89.9	63	ADEQ
135	MECONI CRT	NORTH TO DEAD END	ROCKHAVEN DR	UL	68.7	105	ADEQ
136	ROCKHAVEN DR	MECONI CRT	DANIELA CRES	UL	90.0	63	ADEQ
137	ROCKHAVEN DR	DANIELA CRES	DANIELA CRES	UL	89.2	52	ADEQ
138	DANIELA CRES	ROCKHAVEN DR	ROCKHAVEN DR	UL	215.5	220	ADEQ
139	DANIELA CRES	ROCKHAVEN DR	AMY CROFT DR & BRANTON CRES	UL	85.7	21	ADEQ
140	AMY CROFT DR	BRANTON CRES & DANIELA CRES	MARINA GROVE CRES	URC	87.9	21	ADEQ
141	AMY CROFT DR	MARINA GROVE CRES	MARINA GROVE CRES	URC	225.6	74	ADEQ
142	MARINA GROVE CRES	AMY CROFT DR	AMY CROFT DR	UL	383.4	378	ADEQ
143	AMY CROFT DR	MARINA GROVE CRES	COUNTY RD 21	URC	71.7	300	ADEQ
144	WHISPER CREEK CIR	COUNTY RD 21	COUNTY RD 21	UL	312.2	105	ADEQ

# LAKESHORE 2007 ROADS NEED STUDY

TABLE 1.2  
SORTED NUMERICALLY  
SEPTEMBER 2008

Section Number	Section Name	Road From	Road To	Section Category	Section Length (m)	2000 AADT Count	Time of Improvement
145	W PIKE CREEK RD	COUNTY RD 21 & LITTLE BASELINE RD	SOUTH TO DEAD END	UL	788.9	598	1-5
146	LITTLE BASELINE RD	COUNTY RD 19	COUNTY RD 21 & W PIKE CREEK RD	UA	1,985.7	280	6-10
147	LITTLE BASELINE RD	COUNTY RD 21	E PIKE CREEK RD	UA	155.8	280	6-10
148	LITTLE BASELINE RD	E PIKE CREEK RD	STONEBROOK BLVD	UA	138.2	765	6-10
149	LITTLE BASELINE RD	STONEBROOK BLVD	PATILLO RD	UA	1,622.2	765	ADEQ
150	STONEBROOK BLVD	LITTLE BASELINE RD	CYANNA CRT	UL	74.5	10	ADEQ
151	STONEBROOK BLVD	CYANNA CRT	CYANNA CRT	UL	151.2	52	ADEQ
152	STONEBROOK BLVD	CYANNA CRT	COUNTY RD 21	UL	337.9	52	ADEQ
153	CYANNA CRT	STONEBROOK BLVD	STONEBROOK BLVD	UL	384.4	32	ADEQ
154	E PIKE CREEK RD	RUGGABER DR	LITTLE BASELINE RD	URC	169.2	1615	6-10
155	RUGGABER DR	WEST TO DEAD END	E PIKE CREEK RD	UL	329.3	135	ADEQ
156	E PIKE CREEK RD	BEARLINE RD	RUGGABER DR	URC	198.1	1615	6-10
157	BEARLINE RD	E PIKE CREEK RD	WEST TO DEAD END	UL	167.9	52	1-5
158	E PIKE CREEK RD	WILDER DR	BEARLINE RD	URC	529.2	1615	6-10
159	E PIKE CREEK RD	CROFT DR	WILDER DR	URC	236.4	1615	6-10
160	CROFT DR	E PIKE CREEK RD	COUNTY RD 22	UCC	879.2	210	ADEQ
161	E PIKE CREEK RD	BECKETT LANE	COUNTY RD 22	URC	276.4	1324	ADEQ
162	E PIKE CREEK RD	BUCKWHEAT LANE	BECKETT LANE	URC	507.1	1265	ADEQ
163	BECKETT LANE	NORTH TO CUL DE SAC	E PIKE CREEK RD	UL	265.4	220	ADEQ
164	BUCKWHEAT LANE	E PIKE CREEK RD	SOUTH TO DEAD END	UL	205.9	62	6-10
165	E PIKE CREEK RD	COUNTY RD 2	BUCKWHEAT LANE	UL	258.4	1265	6-10
166	E PIKE CREEK RD	NORTH TO DEAD END	COUNTY RD 2	UL	215.7	1309	NOW
167	MARJORIE DR	COUNTY RD 2	ST ANDREWS DR	UL	106.3	244	1-5
168	ST ANDREWS DR	MARJORIE DR	FLANDERS RD	UL	70.3	488	1-5
169	ST ANDREWS DR	ST. ANDREWS DR	FLANDERS RD	UL	99.9	440	1-5
170	FLANDERS RD	ST ANDREWS DR	FLANDERS RD	UL	280.7	610	1-5
171	FLANDERS RD	ST ANDREWS DR	COUNTY RD 2	UL	109.6	550	1-5
172	ST ANDREWS DR	MARJORIE DR	FLANDERS RD	UL	211.1	440	1-5
173	FLANDERS RD	COUNTY RD 2	ST ANDREWS DR	UL	121.3	550	1-5
174	LAURENDALE DR	COUNTY RD 2	JORDAN LANE	UL	105.2	67	ADEQ
175	LAURENDALE DR	JORDAN LANE	JORDAN LANE	UL	236.2	67	ADEQ
176	LAURENDALE DR	JORDAN LANE	DEAD END	UL	45.3	67	ADEQ
177	JORDAN LANE	LAURENDALE DR.	LAURENDALE DR	UL	237.4	67	ADEQ
178	JORDAN LANE	WEST TO DEAD END	LAURENDALE DR	UL	89.1	67	ADEQ
179	VINTAGE OAK DR	COUNTY RD 2	BEL AIR CIR	UL	140.3	40	ADEQ

# LAKESHORE 2007 ROADS NEED STUDY

TABLE 1.2  
SORTED NUMERICALLY  
SEPTEMBER 2008

Section Number	Section Name	Road From	Road To	Section Category	Section Length (m)	2000 AADT Count	Time of Improvement
180	VINTAGE OAK DR	BEL AIR CIR	SOUTH TO DEAD END	UL	41.2	40	ADEQ
181	BEL AIR CIR	VINTAGE OAK DR	WEST TO DEAD END	UL	86.9	42	ADEQ
182	ELMGROVE DR	WEST TO DEAD END	E PIKE CREEK RD	UL	303.5	220	1-5
183	ELMGROVE DR	E PIKE CREEK RD	TAYLOR DR	UL	580.9	346	1-5
184	ELMGROVE DR	TAYLOR DR	RUSSELL WOODS RD	UL	277.4	312	1-5
185	ELMGROVE DR	RUSSELL WOODS RD	RUSSEL WOODS DR	UL	61.6	694	6-10
186	ELMGROVE DR	RUSSEL WOODS DR	COUNTY RD 2	UL	147.5	694	6-10
187	RUSSEL WOODS DR	FASAN CRES	ELMGROVE DR	UL	114.8	561	ADEQ
188	FASAN CRES	CUL DE SAC	RUSSEL WOODS DR	UL	66.1	52	ADEQ
189	RUSSEL WOODS DR	CLEOPHAS DR	FASAN CRES	UL	522.3	550	ADEQ
190	RUSSEL WOODS DR	TAYLOR DR	CLEOPHAS DR	UL	106.1	110	ADEQ
191	RUSSEL WOODS DR	E PIKE CREEK RD	TAYLOR DR	UL	105.9	110	ADEQ
192	E PIKE CREEK RD	ELMGROVE DR	RUSSEL WOODS DR	UL	234.2	1025	1-5
193	E PIKE CREEK RD	RUSSEL WOODS DR	ELMGROVE DR	UL	124.1	979	1-5
194	TAYLOR DR	RUSSEL WOODS DR	CLEOPHAS DR	UL	226.2	220	ADEQ
195	TAYLOR DR	CLEOPHAS DR	ELMGROVE DR	UL	459.9	660	ADEQ
196	CLEOPHAS DR	TAYLOR DR	RUSSEL WOODS DR	UL	127.0	220	ADEQ
197	CLEOPHAS DR	RUSSEL WOODS DR	MOCERI CRES	UL	119.3	220	ADEQ
198	CLEOPHAS DR	MOCERI CRES	COUNTY RD 2	UL	117.4	210	ADEQ
199	MOCERI CRES	NICOLE CIR	CLEOPHAS DR	UL	86.4	232	ADEQ
200	NICOLE CIR	MOCERI CRES	CUL DE SAC	UL	56.0	232	ADEQ
201	MOCERI CRES	DEAD END	NICOLE CIR	UL	156.5	310	ADEQ
202	RUSSELL WOODS RD	ELMGROVE DR	PATILLO RD	UL	961.5	258	NOW
203	PATILLO RD	RUSSELL WOODS RD	PEARL ST	UL	15.0	166	ADEQ
204	PATILLO RD	PEARL ST	COUNTY RD 2	UL	171.4	166	ADEQ
205	PATILLO RD	COUNTY RD 2	CORBETT DR	UA	216.7	2663	ADEQ
206	PATILLO RD	CORBETT DR	ORCHARD PARK DR	UA	201.1	2663	ADEQ
207	PATILLO RD	ORCHARD PARK DR	CONWAY CRES	UA	139.5	2663	ADEQ
208	CONWAY CRES	PATILLO RD	CUL DE SAC	UL	119.0	31	ADEQ
209	PATILLO RD	CONWAY CRES	BLANCHARD DR	UA	212.1	2663	ADEQ
210	PATILLO RD	BLANCHARD DR	COUNTY RD 22	UA	92.3	2663	ADEQ
211	PATILLO RD	COUNTY RD 22	ADVANCE BLVD	UA	237.2	4149	ADEQ
212	ADVANCE BLVD	COUNTY RD 22	PATILLO RD	UCC	944.3	1220	ADEQ
213	PATILLO RD	ADVANCE BLVD	SILVER CREEK INDUSTRIAL RD	UA	384.0	6688	ADEQ
214	PATILLO RD	SILVER CREEK INDUSTRIAL RD	RICHARD RUSTON DR	UA	301.5	4531	ADEQ
215	SILVER CREEK INDUSTRIAL RD	JUTRAS DR	PATILLO RD	UCC	1,000.2	210	ADEQ
216	SILVER CREEK INDUSTRIAL RD	JUTRAS DR	JUTRAS DR	UCC	234.0	240	ADEQ

# LAKESHORE 2007 ROADS NEED STUDY

TABLE 1.2  
SORTED NUMERICALLY  
SEPTEMBER 2008

Section Number	Section Name	Road From	Road To	Section Category	Section Length (m)	2000 AADT Count	Time of Improvement
217	JUTRAS DR	SILVER CREEK INDUSTRIAL RD	RICHARD RUSTON DR	UCC	561.3	240	ADEQ
218	JUTRAS DR	JUTRAS DR	RICHARD RUSTON DR	UCC	145.5	240	ADEQ
219	JUTRAS DR	JUTRAS DR	RICHARD RUSTON DR	UCC	92.5	240	ADEQ
220	JUTRAS DR	SILVER CREEK INDUSTRIAL RD	JUTRAS DR	UCC	556.9	240	ADEQ
221	RICHARD RUSTON DR	JUTRAS DR	PATILLO RD	UCC	176.1	210	ADEQ
222	PATILLO RD	RICHARD RUSTON DR	LITTLE BASELINE RD	UA	286.7	4531	ADEQ
223	PATILLO RD	LITTLE BASELINE RD	MARKHAM RD	UA	505.1	4531	ADEQ
224	MARKHAM RD	PATILLO RD	EAST TO DEAD END	UL	171.4	158	ADEQ
225	PATILLO RD	MARKHAM RD	COUNTY RD 42	UA	1,078.9	1001	ADEQ
229	ORCHARD PARK DR	SEYMOUR CRES	PATILLO RD	UL	70.3	105	ADEQ
230	ORCHARD PARK DR	DECARLO DR	SEYMOUR CRES	UL	107.2	105	ADEQ
231	DECARLO DR	CUL DE SAC	ORCHARD PARK DR	UL	81.5	52	ADEQ
232	ORCHARD PARK DR	ALLISON CRES	DECARLO DR	UL	143.0	105	ADEQ
233	ALLISON CRES	ORCHARD PARK DR	CUL DE SAC	UL	123.2	11	ADEQ
234	ORCHARD PARK DR	POWERS DR	ALLISON CRES	UL	173.2	105	ADEQ
235	ORCHARD PARK DR	CUL DE SAC	POWERS DR	UL	193.3	155	ADEQ
236	POWERS DR	LEFFLER DR	ORCHARD PARK DR	UL	113.1	158	ADEQ
237	LEFFLER DR	CUL DE SAC	POWERS DR	UL	85.8	52	ADEQ
238	LEFFLER DR	POWERS DR	CUL DE SAC	UL	112.8	52	ADEQ
239	POWERS DR	CORBETT DR	LEFFLER DR	UL	108.5	50	ADEQ
240	POWERS DR	CHAMBERS DR	CORBETT DR	UL	107.3	158	ADEQ
241	CHAMBERS DR	CORBETT DR	CUL DE SAC	UL	91.0	21	ADEQ
242	CHAMBERS DR		CORBETT DR	UL	97.7	210	ADEQ
243	CHAMBERS DR		POWERS DR	UL	214.6	210	ADEQ
244	CHAMBERS DR	POWERS DR	MCMURREN CRES	UL	171.9	210	6-10
245	CHAMBERS DR	MCMURREN CRES	POWERS DR	UL	91.0	210	ADEQ
246	CORBETT DR	CHAMBERS DR	POWERS DR	UL	196.3	315	ADEQ
247	CORBETT DR	POWERS DR	MCMURREN CRES	UL	197.2	315	ADEQ
248	CORBETT DR	MCMURREN CRES	SEYMOUR CRES	UL	215.4	315	ADEQ
249	CORBETT DR	SEYMOUR CRES	PATILLO RD	UL	70.0	315	ADEQ
250	MCMURREN CRES	CHAMBERS DR	CORBETT DR	UL	99.1	52	ADEQ
251	MCMURREN CRES	CORBETT DR	SOUTH TO DEAD END	UL	85.9	52	ADEQ
252	SEYMOUR CRES	CUL DE SAC	CORBETT DR	UL	116.3	105	6-10
253	SEYMOUR CRES	CORBETT DR	ORCHARD PARK DR	UL	197.2	52	ADEQ
254	SEYMOUR CRES	ORCHARD PARK DR	CUL DE SAC	UL	135.0	105	ADEQ
255	PEARL ST	PATILLO RD	VICTORIA ST	UL	185.8	52	ADEQ
256	VICTORIA ST	PEARL ST	COUNTY RD 2	UL	149.9	118	ADEQ

## LAKESHORE 2007 ROADS NEED STUDY

TABLE 1.2  
SORTED NUMERICALLY  
SEPTEMBER 2008

Section Number	Section Name	Road From	Road To	Section Category	Section Length (m)	2000 AADT Count	Time of Improvement
257	PEARL ST	VICTORIA ST	EAST TO DEAD END	UL	325.5	110	6-10
258	MARENTETTE DR	COUNTY RD 2	SOUTH TO DEAD END	UL	445.1	26	ADEQ
259	WINTERMUTE AVE	COUNTY RD 2	KERR CRES	UL	240.6	610	ADEQ
260	KERR CRES	WINTERMUTE AVE	CUL DE SAC	UL	50.0	231	ADEQ
261	WINTERMUTE AVE	KERR CRES	PLANT RD	UL	97.0	52	ADEQ
262	WINTERMUTE AVE	PLANT RD	SOUTH TO DEAD END	UL	42.5	231	ADEQ
263	PLANT RD	WINTERMUTE AVE	REMO CRES	UL	148.3	105	ADEQ
264	PLANT RD	REMO CRES	PIERELLA DR	UL	86.1	105	ADEQ
265	REMO CRES	CUL DE SAC	PLANT RD	UL	83.4	105	ADEQ
266	REMO CRES	PLANT RD	CUL DE SAC	UL	85.9	155	ADEQ
267	PIERELLA DR	CUL DE SAC	PAISLEY ST	UL	166.2	52	ADEQ
268	PIERELLA DR	PLANT RD	PAISLEY ST	UL	130.2	155	ADEQ
269	PIERELLA DR	COUNTY RD 2	PLANT RD	UL	328.1	158	ADEQ
270	PAISLEY ST	MARTIN DR	PIERELLA DR	UL	91.3	52	ADEQ
271	MARTIN DR	COUNTY RD 2	MARTIN DR	UL	271.5	210	ADEQ
272	MARTIN DR	MARTIN DR	PAISLEY ST	UL	137.0	105	ADEQ
273	MARTIN DR	PAISLEY ST	WRIGHT LANE	UL	230.9	210	ADEQ
274	MARTIN DR	WRIGHT LANE	MARTIN DR	UL	299.0	210	ADEQ
275	WRIGHT LANE	MARTIN DR	PAT HAYES CRES	UL	113.4	105	ADEQ
276	PAT HAYES CRES	CUL DE SAC	WRIGHT LANE	UL	68.8	52	ADEQ
277	WRIGHT LANE	PAT HAYES CRES	WALSTEDT WAY	UL	121.4	155	ADEQ
278	WALSTEDT WAY	WRIGHT LANE	GEORGE KENNEDY WAY	UL	107.0	232	ADEQ
279	WALSTEDT WAY	GEORGE KENNEDY WAY	WRIGHT LANE	UL	176.5	155	ADEQ
280	WALSTEDT WAY	COUNTY RD 2	GEORGE KENNEDY WAY	UL	127.5	105	ADEQ
281	GEORGE KENNEDY WAY	CUL DE SAC	WALSTEDT WAY	UL	125.3	78	ADEQ
282	GEORGE KENNEDY WAY	WALSTEDT WAY	QUINLAN DR	UL	271.2	78	ADEQ
283	GEORGE KENNEDY WAY	QUINLAN DR	WALSTEDT WAY	UL	236.5	78	ADEQ
284	GEORGE KENNEDY WAY	WALSTEDT WAY	CUL DE SAC	UL	117.6	78	ADEQ
285	QUINLAN DR	PHEASANT RUN DR	GEORGE KENNEDY WAY	UL	104.3	78	6-10
286	PHEASANT RUN DR	QUINLAN DR	MCPHARLIN AVE	UL	219.3	155	ADEQ
287	PHEASANT RUN DR	MCPHARLIN AVE	QUINLAN DR	UL	456.9	210	ADEQ
288	PHEASANT RUN DR	COUNTY RD 2	MCPHARLIN AVE	UL	120.2	210	ADEQ
289	MCPHARLIN AVE	PHEASANT RUN DR	EAST TO DEAD END	UL	41.7	52	ADEQ
290	WALLACE LINE RD	COUNTY RD 2	COUNTY RD 22	UA	410.1	52	ADEQ
291	WALLACE LINE RD	COUNTY RD 22	COUNTY RD 42	UA	2,813.5	50	6-10
292	ALBERT LANE	COUNTY RD 2	EAST TO DEAD END	UL	476.7	141	6-10
293	W PUCE RD	COUNTY RD 22 & COUNTY RD 2	COUNTY RD 42	URC	2,693.5	132	ADEQ

## LAKESHORE 2007 ROADS NEED STUDY

**TABLE 1.2**  
SORTED NUMERICALLY  
SEPTEMBER 2008

Section Number	Section Name	Road From	Road To	Section Category	Section Length (m)	2000 AADT Count	Time of Improvement
294	MILL ST	NORTH TO DEAD END	COUNTY RD 22	UL	167.2	440	ADEQ
295	PUCE RD	MAJOR ST	COUNTY RD 25 & COUNTY RD 22	UL	143.8	55	NOW
296	PUCE RD	LILYDALE AVE	MAJOR ST	UL	143.0	765	NOW
297	PUCE RD	NORTH TO DEAD END	LILYDALE AVE	UL	141.6	765	NOW
298	MAJOR ST	PUCE RD	EAST TO DEAD END	UL	353.9	231	NOW
299	LILYDALE AVE	PUCE RD	EAST TO DEAD END	UL	1,101.0	172	ADEQ
300	KING JAMES AVE	COUNTY RD 25	GAMMON CRES	UL	104.1	222	ADEQ
301	GAMMON CRES	KING JAMES AVE	CUL DE SAC	UL	82.0	375	ADEQ
302	KING JAMES AVE	GAMMON CRES	KING RICHARD CRT	UL	219.8	78	ADEQ
303	KING JAMES AVE	KING RICHARD CRT	KING CHARLES CRES	UL	43.4	67	ADEQ
304	KING JAMES AVE	KING CHARLES CRES	KING CHARLES ST	UL	33.7	67	ADEQ
305	KING JAMES AVE	KING CHARLES ST	MONARCH MEADOWS DR	UL	83.4	67	ADEQ
306	KING CHARLES ST	KING RICHARD CRT	KING JAMES AVE	UL	157.2	201	ADEQ
307	KING RICHARD CRT	KING CHARLES ST	KING JAMES AVE	UL	205.2	155	ADEQ
308	KING RICHARD CRT	MONARCH MEADOWS DR	KING CHARLES ST	UL	85.3	232	ADEQ
309	MONARCH MEADOWS DR	COUNTY RD 25	KING RICHARD CRT	UL	98.1	356	ADEQ
310	MONARCH MEADOWS DR	KING RICHARD CRT	KING JAMES AVE	UL	182.5	388	ADEQ
311	MONARCH MEADOWS DR	KING JAMES AVE	KING CHARLES CRES	UL	82.4	150	ADEQ
312	KING CHARLES CRES	MONARCH MEADOWS DR	KING JAMES AVE	UL	194.5	150	ADEQ
313	MONARCH MEADOWS DR	KING CHARLES CRES	KING LOUIS ST	UL	84.1	232	ADEQ
314	MONARCH MEADOWS DR	KING LOUIS ST	I.C. ROY DR	UL	260.8	300	ADEQ
315	MONARCH MEADOWS DR	I.C. ROY DR	KAREN ST	UL	508.5	600	6-10
316	KAREN ST	JILLIAN CRT	MONARCH MEADOWS DR	UL	100.6	50	ADEQ
317	JILLIAN CRT	REGANCY CRES	JOSHUA CRT	UL	54.9	50	ADEQ
318	JOSHUA CRT	JILLIAN CRT	JILLIAN CRT	UL	155.9	50	ADEQ
319	JOSHUA CRT	JILLIAN CRT	EAST TO DEAD END	UL	54.2	50	ADEQ
320	JILLIAN CRT	KAREN ST	JOSHUA CRT	UL	283.3	60	ADEQ
321	JILLIAN CRT	JOSHUA CRT	KAREN ST	UL	56.9	60	ADEQ
322	MONARCH MEADOWS DR	KAREN ST	KING LOUIS ST	UL	49.4	150	ADEQ
323	KING LOUIS ST	KING JOHN ST	MONARCH MEADOWS DR	UL	171.0	268	ADEQ
324	KING JOHN ST	COUNTY RD 22	KING LOUIS ST	UL	259.1	963	ADEQ
325	KING LOUIS ST	I.C. ROY DR	KING JOHN ST	UL	284.7	963	ADEQ
326	KING LOUIS ST	MONARCH MEADOWS DR	I.C. ROY DR	UL	365.2	310	ADEQ
327	PARK ST	COUNTY RD 22	EAST TO DEAD END	UL	340.5	310	NOW
328	PARK ST	COUNTY RD 22	EAST TO DEAD END	UL	220.5	145	NOW
329	I.C. ROY DR	COUNTY RD 22	KING LOUIS ST	RR	285.0	169	ADEQ
330	I.C. ROY DR	KING LOUIS ST	MONARCH MEADOWS DR	RR	102.1	600	ADEQ



# LAKESHORE 2007 ROADS NEED STUDY

TABLE 1.2  
SORTED NUMERICALLY  
SEPTEMBER 2008

Section Number	Section Name	Road From	Road To	Section Category	Section Length (m)	2000 AADT Count	Time of Improvement
331	I.C. ROY DR	MONARCH MEADOWS DR	REGENCY CRES & HUNTINGTON BLVD	RR	99.1	500	ADEQ
332	I.C. ROY DR	HUNTINGTON BLVD & REGENCY CRES	REGENCY CRES & CHELSEA PARK WAY	RR	104.2	300	ADEQ
333	HUNTINGTON BLVD	CHELSEA PARK WAY	I.C. ROY DR & REGENCY CRES	UL	573.1	150	ADEQ
334	CHELSEA PARK WAY	WEST TO DEAD END	HUNTINGTON BLVD	UL	140.9	50	ADEQ
335	CHELSEA PARK WAY	HUNTINGTON BLVD	I.C. ROY DR & REGENCY CRES	UL	449.9	150	ADEQ
336	REGENCY CRES	CHELSEA PARK WAY & I.C. ROY DR	REGENCY CRES	UL	829.7	100	ADEQ
338	I.C. ROY DR	REGENCY CRES & CHELSEA PARK WAY	OAKWOOD AVE	RR	543.2	200	ADEQ
339	WOODLAND CRES	COUNTY RD 25	WOODLAND CRES	UL	101.4	50	6-10
340	WOODLAND CRES	WOODLAND CRES	SOUTH TO DEAD END	UL	47.7	50	ADEQ
341	WOODLAND CRES	WOODLAND CRES	PINEHURST DR	UL	100.3	50	ADEQ
342	WOODLAND CRES	PINEHURST DR	POPLAR DR	UL	202.5	50	ADEQ
343	WOODLAND CRES	POPLAR DR	POPLAR DR	UL	506.8	50	ADEQ
344	POPLAR DR	WOODLAND CRES	WOODLAND CRES	UL	94.5	268	ADEQ
345	PINEHURST DR	WOODLAND CRES	EVERGREEN DR	UL	516.6	50	ADEQ
346	EVERGREEN DR	PINEHURST DR	OAKWOOD AVE	UL	110.4	50	ADEQ
347	OAKWOOD AVE	EVERGREEN DR	COUNTY RD 25	RR	191.2	700	ADEQ
348	OAKWOOD AVE	I.C. ROY DR	EVERGREEN DR	RR	344.7	700	ADEQ
349	OAKWOOD AVE	I.C. ROY DR	RENAUD LINE RD	URC	1,916.3	700	ADEQ
350	ST CLAIR AVE	WEST TO DEAD END	EMERY DR	UL	250.8	42	6-10
351	ST CLAIR AVE	EMERY DR	RENAUD LINE RD	UL	878.3	40	6-10
352	EMERY DR	ST CLAIR AVE	COUNTY RD 22	UL	228.2	275	6-10
353	EMERY DR	COUNTY RD 22	CARUHEL DR	UL	251.3	330	ADEQ
354	EMERY DR	CARUHEL DR	CHURCH ST	UL	94.4	311	ADEQ
355	CARUHEL DR	EARL ST	EMERY DR	UL	144.0	315	6-10
356	CARUHEL DR	COUNTY RD 22	EARL ST	UL	195.3	330	6-10
357	EARL ST	PIERRE AVE	CARUHEL DR	UL	81.9	210	6-10
358	PIERRE AVE	COUNTY RD 22	EARL ST	UL	196.1	220	6-10
359	CHURCH ST	EMERY DR	DUBOIS AVE	UL	196.8	315	ADEQ
360	DUBOIS AVE	COUNTY RD 22	CHURCH ST	UL	326.1	330	6-10
361	CHURCH ST	DUBOIS AVE	ST MARY'S RD	UL	140.0	330	6-10
362	ST MARY'S RD	COUNTY RD 22	CHURCH ST	UL	311.2	315	6-10
363	RENAUD LINE RD	ST CLAIR AVE	COUNTY RD 22	UA	244.9	330	ADEQ
365	ROSEWOOD DR	RENAUD LINE RD	MARLA CRES	UL	119.6	67	ADEQ
366	ROSEWOOD DR	MARLA CRES	MARLA CRES	UL	325.1	13	ADEQ

# LAKESHORE 2007 ROADS NEED STUDY

TABLE 1.2  
SORTED NUMERICALLY  
SEPTEMBER 2008

Section Number	Section Name	Road From	Road To	Section Category	Section Length (m)	2000 AADT Count	Time of Improvement
367	MARLA CRES	ROSEWOOD DR	NORTH TO DEAD END	UL	44.2	13	ADEQ
368	MARLA CRES	KETTLE CREEK DR	ROSEWOOD DR	UL	58.5	0	ADEQ
369	KETTLE CREEK DR	WEST TO DEAD END	MARLA CRES	UL	44.8	13	ADEQ
370	MARLA CRES	MARLA CRES	KETTLE CREEK DR	UL	354.3	13	ADEQ
371	MARLA CRES	ROSEWOOD DR	MARLA CRES	UL	96.3	13	ADEQ
372	MARLA CRES	NORTH TO DEAD END	ROSEWOOD DR	UL	42.3	67	ADEQ
375	RIVER DOWNS AVE	COUNTY RD 25	STALLION AVE	UL	70.6	27	ADEQ
376	RIVER DOWNS AVE	STALLION AVE	PAUL JULIUS CRT	UL	146.4	100	ADEQ
377	PAUL JULIUS CRT	RIVER DOWNS AVE	NORTH TO DEAD END	UL	66.1	40	ADEQ
378	RIVER DOWNS AVE	PAUL JULIUS CRT	SOUTH TO DEAD END	UL	252.5	121	ADEQ
379	STALLION AVE	RIVER DOWNS AVE	CLYDESDALE CRT	UL	92.4	107	ADEQ
380	CLYDESDALE CRT	STALLION AVE	WEST TO DEAD END	UL	85.7	13	ADEQ
381	STALLION AVE	CLYDESDALE CRT	SOUTH TO DEAD END	UL	57.4	50	ADEQ
384	OAKWOOD AVE	RENAUD LINE RD	FLORMONT CRT	UA	168.4	50	ADEQ
386	OAKWOOD AVE	FLORMONT CRT	MAXWELL CRES	UA	95.8	50	ADEQ
392	MAXWELL CRES	AUBURN AVE	JASMINE DR	UL	204.4	0	ADEQ
393	MAXWELL CRES	JASMINE DR	OAKWOOD AVE	UL	240.5	0	ADEQ
395	AUBURN AVE	GIRARD DR	MAXWELL CRES	UL	99.2	0	ADEQ
396	AUBURN AVE	EMMA ST	GIRARD DR	UL	111.3	280	ADEQ
397	AUBURN AVE	MATTHEW CRES	EMMA ST	UL	104.7	500	ADEQ
398	AUBURN AVE	COUNTY RD 22	MATTHEW CRES	UL	65.9	600	ADEQ
399	MATTHEW CRES	EMMA ST	AUBURN AVE	UL	290.1	100	ADEQ
400	MATTHEW CRES	GIRARD DR	EMMA ST	UL	96.4	100	ADEQ
401	MATTHEW CRES	SOUTH TO DEAD END	GIRARD DR	UL	33.8	0	ADEQ
402	EMMA ST	MATTHEW CRES	AUBURN AVE	UL	190.4	52	ADEQ
403	EMMA ST	AUBURN AVE	PASCAL AVE	UL	224.5	52	ADEQ
404	PASCAL AVE	EMMA ST	NORTH TO DEAD END	UL	71.9	60	ADEQ
405	PASCAL AVE	GIRARD DR	EMMA ST	UL	149.2	70	ADEQ
406	PASCAL AVE	SOUTH TO DEAD END	GIRARD DR	UL	43.5	0	ADEQ
407	GIRARD DR	MATTHEW CRES	AUBURN AVE	UL	190.6	150	ADEQ
408	GIRARD DR	AUBURN AVE	PASCAL AVE	UL	231.7	150	ADEQ
409	GIRARD DR	PASCAL AVE	MCMAHON CRES	UL	104.3	500	ADEQ
410	GIRARD DR	MCMAHON CRES	CROSSWINDS DR	UL	93.1	107	ADEQ
411	GIRARD DR	CROSSWINDS DR	GRANDVIEW BLVD	UL	100.8	121	ADEQ
412	GIRARD DR	GRANDVIEW BLVD	LEGACY LANE	UL	90.9	121	ADEQ
413	GIRARD DR	LEGACY LANE	CORETTI DR	UL	185.4	228	ADEQ
414	GIRARD DR	CORETTI DR	REGO DR	UL	91.2	500	ADEQ

# LAKESHORE 2007 ROADS NEED STUDY

TABLE 1.2  
SORTED NUMERICALLY  
SEPTEMBER 2008

Section Number	Section Name	Road From	Road To	Section Category	Section Length (m)	2000 AADT Count	Time of Improvement
415	GIRARD DR	REGO DR	ROURKE LINE RD	UL	107.2	500	ADEQ
416	MCPMAHON CRES	GIRARD DR	SHAMROCK CRES	UL	244.2	220	ADEQ
417	SHAMROCK CRES	MCPMAHON CRES	CUL DE SAC	UL	58.9	42	ADEQ
418	MCPMAHON CRES	SHAMROCK CRES	GRANDVIEW BLVD & HERITAGE GARDEN CRES	UL	102.8	105	ADEQ
419	HERITAGE GARDEN CRES	MAPLE LEAF CRT	GRANDVIEW BLVD & MCPMAHON CRES	UL	77.9	240	ADEQ
420	MAPLE LEAF CRT	CUL DE SAC	HERITAGE GARDEN CRES	UL	35.7	52	ADEQ
421	HERITAGE GARDEN CRES	GRANDVIEW BLVD & PARADISE PL	MAPLE LEAF CRT	UL	402.4	120	ADEQ
422	PARADISE PL	CUL DE SAC	GRANDVIEW BLVD & HERITAGE GARDEN CRES	UL	103.9	55	ADEQ
423	GRANDVIEW BLVD	COUNTY RD 22	HERITAGE GARDEN CRES & PARADISE PL	UL	64.4	55	ADEQ
424	GRANDVIEW BLVD	PARADISE PL & HERITAGE GARDEN CRES	HERITAGE GARDEN CRES & MCPMAHON CRES	UL	105.7	110	ADEQ
425	GRANDVIEW BLVD	MCPMAHON CRES & HERITAGE GARDEN CRES	GIRARD DR	UL	140.7	134	ADEQ
426	CROSSWINDS DR	TRADITIONAL TRAIL	GIRARD DR	UL	93.8	100	ADEQ
427	CROSSWINDS DR	LEGACY LANE	TRADITIONAL TRAIL	UL	196.7	100	ADEQ
428	CROSSWINDS DR	OAKWOOD AVE	LEGACY LANE	UL	90.4	100	ADEQ
429	LEGACY LANE	CROSSWINDS DR	STONEBRIDGE WAY	UL	94.0	150	ADEQ
430	LEGACY LANE	STONEBRIDGE WAY	TRADITIONAL TRAIL	UL	247.0	100	ADEQ
431	LEGACY LANE	TRADITIONAL TRAIL	GIRARD DR	UL	91.5	400	ADEQ
432	TRADITIONAL TRAIL	LEGACY LANE	OAKWOOD AVE	UL	323.2	50	ADEQ
433	TRADITIONAL TRAIL	STONEBRIDGE WAY	LEGACY LANE	UL	95.3	50	ADEQ
434	STONEBRIDGE WAY	TRADITIONAL TRAIL	LEGACY LANE	UL	180.5	100	ADEQ
435	TRADITIONAL TRAIL	CROSSWINDS DR	STONEBRIDGE WAY	UL	95.3	50	ADEQ
436	TRADITIONAL TRAIL	OAKWOOD AVE	CROSSWINDS DR	UL	394.5	50	ADEQ
437	OAKWOOD AVE	TRADITIONAL TRAIL	CROSSWINDS DR	URC	91.3	50	ADEQ
438	OAKWOOD AVE	CROSSWINDS DR	OAKWOOD AVE	URC	188.6	100	ADEQ
439	OAKWOOD AVE	OAKWOOD AVE	SOUTH TO DEAD END	URC	41.3	0	ADEQ
440	OAKWOOD AVE	OAKWOOD AVE	TRADITIONAL TRAIL	URC	90.1	400	ADEQ
441	OAKWOOD AVE	TRADITIONAL TRAIL	CORETTI DR & PIROLI CRES	URC	90.1	400	ADEQ
442	OAKWOOD AVE	CORETTI DR & PIROLI CRES	REGO DR & PIROLI CRES	URC	91.2	500	ADEQ
443	OAKWOOD AVE	REGO DR & PIROLI CRES	ROURKE LINE RD	URC	105.3	500	ADEQ
444	CORETTI DR	GIRARD DR	PIROLI CRES & OAKWOOD AVE	UL	313.0	326	ADEQ
445	PIROLI CRES	OAKWOOD AVE & CORETTI DR	OAKWOOD AVE & REGO DR	UL	744.5	630	ADEQ

# LAKESHORE 2007 ROADS NEED STUDY

TABLE 1.2  
SORTED NUMERICALLY  
SEPTEMBER 2008

Section Number	Section Name	Road From	Road To	Section Category	Section Length (m)	2000 AADT Count	Time of Improvement
446	REGO DR	GIRARD DR	PIROLI CRES & OAKWOOD AVE	UL	295.1	158	ADEQ
447	CAILLE AVE	WEST TO DEAD END	ROURKE LINE RD	UL	698.9	453	1-5
448	ALEXANDER AVE	CUL DE SAC	COUNTY RD 22	UL	246.1	528	6-10
449	ROURKE LINE RD	CAILLE AVE	COUNTY RD 22	UA	299.5	220	NOW
450	ROURKE LINE RD	COUNTY RD 22	GIRARD DR	UA	329.8	537	NOW
451	ROURKE LINE RD	GIRARD DR	OAKWOOD AVE	UA	276.9	718	6-10
452	ROURKE LINE RD	OAKWOOD AVE	COUNTY RD 42 & 2ND CONCESSION RD	UA	1,440.0	735	6-10
453	CAILLE AVE	ROURKE LINE RD	W RIVER ST	UL	1,864.1	905	6-10
454	OAKWOOD AVE	ROURKE LINE RD	WHITEWOOD DR	URC	312.8	652	ADEQ
455	OAKWOOD AVE	WHITEWOOD DR	BAYBERRY CRES	URC	226.0	294	ADEQ
456	OAKWOOD AVE	BAYBERRY CRES	BEECHWOOD DR	URC	86.0	242	6-10
457	BAYBERRY CRES	RUE LABBE ST	OAKWOOD AVE	UL	334.3	244	ADEQ
458	RUE LABBE ST	BEECHWOOD DR	BAYBERRY CRES	UL	47.8	244	ADEQ
459	RUE LABBE ST	BAYBERRY CRES	BEECHWOOD DR	UL	87.5	52	ADEQ
460	BEECHWOOD DR	COUNTY RD 22	RUE LABBE ST	UL	104.2	158	6-10
461	BEECHWOOD DR	RUE LABBE ST	CHERRYWOOD DR	UL	64.7	158	6-10
462	BEECHWOOD DR	CHERRYWOOD DR	ELMWOOD AVE	UL	86.7	158	6-10
463	BEECHWOOD DR	ELMWOOD AVE	OAKWOOD AVE	UL	138.3	210	6-10
464	BEECHWOOD DR	OAKWOOD AVE	BIRCHWOOD CRES	UL	46.8	220	6-10
465	BEECHWOOD DR	BIRCHWOOD CRES	WHITEWOOD DR	UL	109.9	158	ADEQ
466	BEECHWOOD DR	WHITEWOOD DR	WESTWOOD DR	UL	95.6	158	ADEQ
467	WHITEWOOD DR	OAKWOOD AVE	BEECHWOOD DR	UL	373.2	105	ADEQ
468	WHITEWOOD DR	BEECHWOOD DR	ASHWOOD CRES	UL	249.2	105	ADEQ
469	WHITEWOOD DR	ASHWOOD CRES	REDWOOD CRES	UL	87.8	105	ADEQ
470	WHITEWOOD DR	REDWOOD CRES	WILLOWWOOD DR	UL	213.1	105	ADEQ
471	WESTWOOD DR	DRIFTWOOD CRES	BEECHWOOD DR	UL	188.4	105	ADEQ
472	WESTWOOD DR	BEECHWOOD DR	DRIFTWOOD CRES	UL	91.7	134	ADEQ
473	DRIFTWOOD CRES	FOXWOOD CRES	WESTWOOD DR	UL	83.7	134	ADEQ
474	DRIFTWOOD CRES	FOXWOOD CRES	FOXWOOD CRES	UL	217.3	134	ADEQ
475	FOXWOOD CRES	DRIFTWOOD CRES	DRIFTWOOD CRES	UL	208.2	134	ADEQ
476	DRIFTWOOD CRES	WESTWOOD DR	FOXWOOD CRES	UL	229.2	134	ADEQ
477	WESTWOOD DR	SOUTHWOOD DR	DRIFTWOOD CRES	UL	112.8	134	ADEQ
478	WESTWOOD DR	WILLOWWOOD DR	SOUTHWOOD DR	UL	246.0	134	ADEQ
479	WESTWOOD DR	SOUTHWOOD DR	WILLOWWOOD DR	UL	393.9	134	6-10
480	SOUTHWOOD DR	PARKLANE DR	WESTWOOD DR	UL	98.3	335	ADEQ
481	SOUTHWOOD DR	WESTWOOD DR	WILLOWWOOD DR	UL	482.0	335	ADEQ

# LAKESHORE 2007 ROADS NEED STUDY

TABLE 1.2  
SORTED NUMERICALLY  
SEPTEMBER 2008

Section Number	Section Name	Road From	Road To	Section Category	Section Length (m)	2000 AADT Count	Time of Improvement
482	SOUTHWOOD DR	WILLOWWOOD DR	WESTWOOD DR	UL	372.4	335	ADEQ
483	WILLOWWOOD DR	WESTWOOD DR	SOUTHWOOD DR	UL	89.0	134	ADEQ
484	WILLOWWOOD DR	WHITEWOOD DR	WESTWOOD DR	UL	99.2	134	ADEQ
485	WILLOWWOOD DR	BIRCHWOOD CRES	WHITEWOOD DR	UL	96.8	134	ADEQ
486	WILLOWWOOD DR	PARKLANE DR	BIRCHWOOD CRES	UL	103.4	134	ADEQ
487	BIRCHWOOD CRES	REDWOOD CRES	WILLOWWOOD DR	UL	278.6	210	ADEQ
488	REDWOOD CRES	BIRCHWOOD CRES	WHITEWOOD DR	UL	174.4	105	ADEQ
489	BIRCHWOOD CRES	ASHWOOD CRES	REDWOOD CRES	UL	96.7	21	ADEQ
490	ASHWOOD CRES	BIRCHWOOD CRES	WHITEWOOD DR	UL	139.2	42	ADEQ
491	BIRCHWOOD CRES	BEECHWOOD DR	ASHWOOD CRES	UL	214.8	42	6-10
492	WILLOWWOOD DR	ST PIERRE ST	PARKLANE DR	UL	112.8	105	ADEQ
493	WILLOWWOOD DR	ELMWOOD AVE	ST PIERRE ST	UL	91.3	105	ADEQ
494	WILLOWWOOD DR	ELMWOOD AVE	MAPLEWOOD DR	UL	54.6	2079	ADEQ
495	WILLOWWOOD DR	COUNTY RD 22	MAPLEWOOD DR	UL	186.8	105	ADEQ
496	ELMWOOD AVE	GREENWOOD CRES	WILLOWWOOD DR	UL	98.6	341	ADEQ
497	ELMWOOD AVE	WALNUT ST	GREENWOOD CRES	UL	81.2	378	ADEQ
498	ELMWOOD AVE	GREENWOOD CRES	WALNUT ST	UL	181.7	341	ADEQ
499	ELMWOOD AVE	BEECHWOOD DR	GREENWOOD CRES	UL	96.7	341	ADEQ
500	GREENWOOD CRES	ELMWOOD AVE	ELMWOOD AVE	UL	462.4	110	6-10
501	WALNUT ST	CHERRYWOOD DR	ELMWOOD AVE	UL	85.5	610	6-10
502	CHERRYWOOD DR	WALNUT ST	BEECHWOOD DR	UL	78.8	110	ADEQ
503	CHERRYWOOD DR	BEECHWOOD DR	WALNUT ST	UL	276.9	105	ADEQ
504	MAPLEWOOD DR	WILLOWWOOD DR	MAPLEWOOD DR	UL	181.3	440	6-10
505	MAPLEWOOD DR	COUNTY RD 22 & NOTRE DAME ST	MAPLEWOOD DR	UL	194.6	488	6-10
506	DIESBOURG BLVD	NOTRE DAME ST	MARIE ST	UL	218.6	536	ADEQ
507	MARIE ST	TROTTIER ST	DIESBOURG BLVD	UL	94.2	402	ADEQ
508	TROTTIER ST	NOTRE DAME ST	MARIE ST	UL	224.2	402	ADEQ
509	CHARRON ST	NOTRE DAME ST	CUL DE SAC	UL	169.2	402	1-5
510	ST PIERRE ST	W RIVER ST	WILLOWWOOD DR	UL	421.1	134	6-10
511	PARKLANE DR	SOUTHWOOD DR	WILLOWWOOD DR	UL	200.0	418	ADEQ
512	PARKLANE DR	W BELLE RIVER RD & W RIVER ST	SOUTHWOOD DR	UL	130.1	418	ADEQ
513	W BELLE RIVER RD	W RIVER ST & PARKLANE DR	COUNTY RD 42	URC	1,699.8	268	6-10
514	W RIVER ST	ST PIERRE ST	PARKLANE DR & W BELLE RIVER RD	URC	134.1	536	6-10
515	W RIVER ST	NOTRE DAME ST	ST PIERRE ST	URC	420.2	1308	6-10
516	W RIVER ST	ST CLAIR ST	NOTRE DAME ST	UL	202.5	1340	1-5
517	W RIVER ST	CAILLE AVE	ST CLAIR ST	UL	143.2	1005	1-5

# LAKESHORE 2007 ROADS NEED STUDY

TABLE 1.2  
SORTED NUMERICALLY  
SEPTEMBER 2008

Section Number	Section Name	Road From	Road To	Section Category	Section Length (m)	2000 AADT Count	Time of Improvement
518	ST CLAIR ST	W RIVER ST	WEST TO DEAD END	UL	399.2	737	6-10
519	ST CHARLES ST	FRONT ST	WEST TO DEAD END	UL	78.0	268	1-5
520	ST CHARLES ST	SOUTH ST	FRONT ST	UL	68.9	201	6-10
521	FRONT ST	NOTRE DAME ST	ST CHARLES ST	UL	96.6	418	6-10
522	FRONT ST	ST CHARLES ST	CENTRE ST	UL	99.0	268	6-10
523	FRONT ST	CENTRE ST	ST PETER ST	UL	95.9	268	6-10
524	CENTRE ST	SOUTH ST	FRONT ST	UL	68.6	268	6-10
525	CENTRE ST	FRONT ST	E RIVER ST	UL	124.5	268	6-10
526	E RIVER ST	CENTRE ST	ST PETER ST & LALONDE AVE	UL	136.2	427	6-10
527	LALONDE AVE	E RIVER ST & ST PETER ST	CUL DE SAC	UL	144.7	335	6-10
528	ST PETER ST	FRONT ST	LALONDE AVE & E RIVER ST	UL	85.5	67	6-10
529	ST PETER ST	SOUTH ST	FRONT ST	UL	66.4	300	6-10
530	HENRY ST	SOUTH ST	EVELYN ST	UL	106.6	670	6-10
531	HENRY ST	EVELYN ST	LALONDE ST	UL	123.7	670	6-10
532	EVELYN ST	CUL DE SAC	HENRY ST	UL	118.2	52	6-10
533	EVELYN ST	HENRY ST	RIVIERA ESTATE DR	UL	252.1	67	1-5
534	RIVIERA ESTATE DR	EVELYN ST	LALONDE ST	UL	106.2	335	6-10
535	LALONDE ST	ISLAND DR	RIVIERA ESTATE DR	UL	101.5	360	1-5
536	LALONDE ST	HENRY ST	ISLAND DR	UL	111.9	67	6-10
537	LALONDE ST	NORTH TO DEAD END	HENRY ST	UL	122.5	67	6-10
538	ISLAND DR	ANDREW CRES	LALONDE ST	UL	112.7	67	6-10
539	ANDREW CRES	ISLAND DR	SOUTH TO DEAD END	UL	33.4	67	ADEQ
540	ANDREW CRES	NORTH TO DEAD END	ISLAND DR	UL	155.4	67	6-10
541	DESJARDINS ST	LENORE ST	COUNTY RD 27 & SOUTH ST	UL	362.4	1199	ADEQ
542	LENORE ST	DESJARDINS ST	COOPER CRES	UL	108.0	938	ADEQ
543	LENORE ST	COOPER CRES	LENORE ST	UL	59.6	938	ADEQ
544	LENORE ST	LENORE ST	EAST TO DEAD END	UL	44.3	938	ADEQ
545	LENORE ST	COOPER CRES	LENORE ST	UL	88.6	938	ADEQ
546	COOPER CRES	MILLSTONE LANE	LENORE ST	UL	89.0	134	ADEQ
551	MILLSTONE LANE	COOPER CRES & COOPER CRES	COOPER CRES	UL	148.1	134	ADEQ
552	COOPER CRES	LENORE ST	MILLSTONE LANE & COOPER CRES	UL	91.1	134	ADEQ
553	LENORE ST	DESJARDINS ST	DESJARDINS ST	UL	57.0	938	ADEQ
554	LENORE ST	DESJARDINS ST	ST PETER ST	UL	275.7	938	ADEQ
555	DESJARDINS ST	CARTIER CRES	LENORE ST	UL	248.0	536	ADEQ
556	CARTIER CRES	NORTH TO DEAD END	DESJARDINS ST	UL	95.9	737	ADEQ
557	DESJARDINS ST	ST SIMON ST	CARTIER CRES	UL	91.5	67	ADEQ
558	ST SIMON ST	ST PETER ST	RIVAIT ST	UL	175.0	603	6-10

# LAKESHORE 2007 ROADS NEED STUDY

TABLE 1.2  
SORTED NUMERICALLY  
SEPTEMBER 2008

Section Number	Section Name	Road From	Road To	Section Category	Section Length (m)	2000 AADT Count	Time of Improvement
559	ST SIMON ST	RIVAIT ST	DESJARDINS ST	UL	96.7	603	6-10
560	ST SIMON ST	DESJARDINS ST	BLAKE AVE	UL	222.4	576	ADEQ
561	BLAKE AVE	ST SIMON ST	CHERIE CRT	UL	98.4	300	ADEQ
562	CHERIE CRT	BLAKE AVE	CUL DE SAC	UL	124.8	275	ADEQ
563	BLAKE AVE	CHERIE CRT	FAY CRT	UL	100.6	67	ADEQ
564	FAY CRT	BLAKE AVE	CUL DE SAC	UL	124.2	335	ADEQ
565	BLAKE AVE	FAY CRT	CHAMPLAIN CRT	UL	106.7	74	ADEQ
566	BLAKE AVE	CHAMPLAIN CRT	HELENA CRES	UL	99.4	335	ADEQ
567	BLAKE AVE	HELENA CRES	HELENA CRES	UL	100.0	335	ADEQ
568	HELENA CRES	BLAKE AVE	BLAKE AVE	UL	611.7	335	ADEQ
569	CHAMPLAIN CRT	RIVAIT ST	BLAKE AVE	UL	549.2	536	ADEQ
570	RIVAIT ST	EAST TO DEAD END	CHAMPLAIN CRT	UL	44.5	420	ADEQ
571	RIVAIT ST	CHAMPLAIN CRT	ST SIMON ST	UL	96.3	536	ADEQ
572	ST PETER ST	BABY ST	SOUTH ST	UL	145.5	670	1-5
573	BABY ST	ST PETER ST	SOUTH TO DEAD END	UL	123.9	2309	6-10
574	ST PETER ST	CHISHOLM ST	BABY ST	UL	106.6	67	1-5
575	ST PETER ST	LENORE ST	CHISHOLM ST	UL	113.7	1474	1-5
576	ST PETER ST	MEUNIER ST	LENORE ST	UL	119.8	1340	1-5
577	ST PETER ST	ST PAUL ST	MEUNIER ST	UL	91.1	1340	1-5
578	ST PETER ST	POISSON CRT	ST PAUL ST	UL	39.0	1340	6-10
579	POISSON CRT	ST PETER ST	CUL DE SAC	UL	82.7	52	6-10
580	ST PETER ST	ST LAWRENCE ST	POISSON CRT	UL	43.4	67	6-10
581	ST PETER ST	ST SIMON ST	ST LAWRENCE ST	UL	46.5	1340	6-10
582	ST PETER ST	ST JOHN ST	ST SIMON ST	UL	37.0	1340	6-10
583	ST PETER ST	ST JUDE ST	ST JOHN ST	UL	56.1	1340	6-10
584	ST JUDE ST	ST PETER ST	CUL DE SAC	UL	79.6	1899	6-10
585	ST PETER ST	ELEVENTH ST	ST JUDE ST	UL	302.4	67	1-5
586	ST PETER ST	CHRISTINE AVE	ELEVENTH ST	UL	14.6	1340	ADEQ
587	ST PETER ST	PHILIP CRES	CHRISTINE AVE	UL	235.6	1340	ADEQ
588	ST PETER ST	ST PETER BLVD	PHILIP CRES	UL	464.4	1340	ADEQ
590	PHILIP CRES	NORTH TO DEAD END	ST PETER ST	UL	141.5	134	ADEQ
591	CHRISTINE AVE	ST PETER ST	SOUTH TO DEAD END	UL	111.0	134	ADEQ
593	DONALD CRES	EAST TO DEAD END	CHRISTINE AVE	UL	175.4	134	ADEQ
594	ST PETER BLVD	MOUSSEAU CRES	SOUTH TO DEAD END	UL	62.8	536	ADEQ
595	ST PETER BLVD	ST PETER ST	MOUSSEAU CRES	UL	37.6	536	ADEQ
596	ST PETER BLVD	MOUSSEAU CRES	ST PETER ST	UL	112.0	536	ADEQ
597	ST PETER BLVD	MOUSSEAU CRES	TERRA LOU DR & NOTRE DAME ST	UL	125.8	536	ADEQ

# LAKESHORE 2007 ROADS NEED STUDY

TABLE 1.2  
SORTED NUMERICALLY  
SEPTEMBER 2008

Section Number	Section Name	Road From	Road To	Section Category	Section Length (m)	2000 AADT Count	Time of Improvement
598	MOUSSEAU CRES	LILLIAN LANE	ST PETER BLVD	UL	124.3	536	ADEQ
599	MOUSSEAU CRES	DOROTHY CRT	LILLIAN LANE	UL	49.6	134	ADEQ
600	DOROTHY CRT	MOUSSEAU CRES	SOUTH TO DEAD END	UL	53.3	134	ADEQ
601	MOUSSEAU CRES	ROBERT CRT	DOROTHY CRT	UL	83.0	134	ADEQ
602	ROBERT CRT	MOUSSEAU CRES	SOUTH TO DEAD END	UL	58.3	67	ADEQ
603	MOUSSEAU CRES	STEVENSON CRT	ROBERT CRT	UL	161.0	134	ADEQ
604	STEVENSON CRT	MOUSSEAU CRES	CUL DE SAC	UL	167.0	134	ADEQ
605	MOUSSEAU CRES	LILLIAN LANE	STEVENSON CRT	UL	91.3	134	ADEQ
606	LILLIAN LANE	MOUSSEAU CRES	MOUSSEAU CRES	UL	152.4	335	ADEQ
607	MOUSSEAU CRES	ST PETER BLVD	LILLIAN LANE	UL	104.6	134	ADEQ
608	BRIAN ST	ST LOUIS ST	CUL DE SAC	UL	85.8	134	NOW
609	ST LOUIS ST	BRIAN ST	GAYLE ST	UL	79.8	54	1-5
610	GAYLE ST	CUL DE SAC	ST LOUIS ST	UL	86.6	134	NOW
611	ST LOUIS ST	GAYLE ST	ELEVENTH ST	UL	111.1	67	ADEQ
612	ELEVENTH ST	ST LOUIS ST	ST PETER ST	UL	80.4	1119	1-5
613	ELEVENTH ST	ST CHARLES ST	ST LOUIS ST	UL	90.3	1119	ADEQ
614	ELEVENTH ST	NOTRE DAME ST	ST CHARLES ST	UL	101.8	1499	ADEQ
615	ST LOUIS ST	ELEVENTH ST	ST JOHN ST	UL	353.2	3347	6-10
616	ST LOUIS ST	ST JOHN ST	ST LAWRENCE ST	UL	85.1	402	6-10
617	ST LOUIS ST	ST LAWRENCE ST	ST PAUL ST	UL	94.2	402	6-10
618	ST PAUL ST	ST LOUIS ST	ST PETER ST	UL	82.7	536	6-10
619	ST PAUL ST	ST CHARLES ST	ST LOUIS ST	UL	102.1	536	1-5
620	ST LAWRENCE ST	ST LOUIS ST	ST PETER ST	UL	94.9	201	1-5
621	ST LAWRENCE ST	ST CHARLES ST	ST LOUIS ST	UL	101.7	201	1-5
622	ST JOHN ST	ST LOUIS ST	ST PETER ST	UL	96.3	201	6-10
623	ST JOHN ST	ST CHARLES ST	ST LOUIS ST	UL	101.4	268	1-5
624	ST CHARLES ST	ELEVENTH ST	NINTH ST	UL	211.1	268	6-10
625	ST CHARLES ST	NINTH ST	EIGHTH ST	UL	96.7	884	6-10
626	ST CHARLES ST	EIGHTH ST	ST JOHN ST	UL	45.0	1072	6-10
627	ST CHARLES ST	ST JOHN ST	SEVENTH ST	UL	53.3	1072	6-10
629	ST CHARLES ST	SEVENTH ST	ST LAWRENCE ST	UL	29.8	1757	6-10
630	ST CHARLES ST	ST LAWRENCE ST	SIXTH ST	UL	68.1	938	6-10
631	ST CHARLES ST	SIXTH ST	ST PAUL ST	UL	17.1	938	6-10
632	ST CHARLES ST	ST PAUL ST	CHURCH ST	UL	60.9	1072	6-10
633	ST CHARLES ST	CHURCH ST	MEUNIER ST	UL	44.9	1340	6-10
634	ST CHARLES ST	MEUNIER ST	FOURTH ST	UL	80.0	1340	6-10
635	ST CHARLES ST	FOURTH ST	CHISHOLM ST	UL	137.3	2412	6-10



# LAKESHORE 2007 ROADS NEED STUDY

TABLE 1.2  
SORTED NUMERICALLY  
SEPTEMBER 2008

Section Number	Section Name	Road From	Road To	Section Category	Section Length (m)	2000 AADT Count	Time of Improvement
636	ST CHARLES ST	CHISHOLM ST	BABY ST	UL	83.2	2412	6-10
637	ST CHARLES ST	BABY ST	OUELLETTE ST	UL	83.5	2369	6-10
638	ST CHARLES ST	OUELLETTE ST	SOUTH ST	UL	82.5	2412	6-10
639	CENTRE ST	OUELLETTE ST	SOUTH ST	UL	77.0	268	1-5
640	OUELLETTE ST	ST CHARLES ST	CENTRE ST	UL	97.6	268	1-5
641	OUELLETTE ST	NOTRE DAME ST	ST CHARLES ST	UL	98.7	268	6-10
642	BABY ST	ST CHARLES ST	SOUTH TO DEAD END	UL	44.1	804	1-5
643	BABY ST	NOTRE DAME ST	ST CHARLES ST	UL	98.8	670	ADEQ
644	MEUNIER ST	HALO CRT	ST PETER ST	UL	97.3	335	6-10
645	MEUNIER ST	ST CHARLES ST	HALO CRT	UL	100.0	67	6-10
646	HALO CRT	CUL DE SAC	MEUNIER ST	UL	48.9	335	6-10
647	CHISHOLM ST	ST PETER ST	SOUTH TO DEAD END	UL	126.2	34	6-10
648	CHISHOLM ST	ST CHARLES ST	ST PETER ST	UL	196.8	67	6-10
649	CHISHOLM ST	NOTRE DAME ST	ST CHARLES ST	UL	99.9	536	6-10
650	CHISHOLM ST	BROADWAY ST	NOTRE DAME ST	UL	90.7	670	ADEQ
651	NORTH ST	BROADWAY ST	NOTRE DAME ST	UL	91.3	804	ADEQ
652	FIRST ST	RAILWAY AVE	BROADWAY ST & COUNTY RD 2	UL	125.5	804	6-10
653	FIRST ST	LAKE DR & LAKEVIEW DR	RAILWAY AVE	UL	112.1	2101	6-10
654	LAKE DR	LAKEVIEW DR & FIRST ST	NORTH TO DEAD END	UL	373.6	955	ADEQ
655	SECOND ST	RAILWAY AVE	BROADWAY ST	UL	133.9	268	6-10
656	THIRD ST	RAILWAY AVE	BROADWAY ST	UL	146.2	201	6-10
657	FOURTH ST	NOTRE DAME ST	ST CHARLES ST	UL	101.2	201	6-10
658	FOURTH ST	BROADWAY ST	NOTRE DAME ST	UL	89.9	670	6-10
659	FOURTH ST	RAILWAY AVE	BROADWAY ST	UL	157.7	670	6-10
660	CHURCH ST	NOTRE DAME ST	ST CHARLES ST	UL	101.3	201	6-10
661	CHURCH ST	BROADWAY ST & TECUMSEH RD	NOTRE DAME ST	UL	91.0	670	1-5
662	CHURCH ST	RAILWAY AVE	BROADWAY ST & TECUMSEH RD	UL	169.2	670	1-5
663	SIXTH ST	NOTRE DAME ST	ST CHARLES ST	UL	100.6	268	6-10
664	SIXTH ST	BROADWAY ST	NOTRE DAME ST	UL	90.7	402	1-5
665	SIXTH ST	BROADWAY ST	TECUMSEH RD	UL	40.2	402	6-10
666	SIXTH ST	RAILWAY AVE	TECUMSEH RD	UL	140.7	402	1-5
667	SEVENTH ST	NOTRE DAME ST	ST CHARLES ST	UL	101.0	268	6-10
668	SEVENTH ST	BROADWAY ST	NOTRE DAME ST	UL	91.0	469	6-10
669	SEVENTH ST	TECUMSEH RD	BROADWAY ST	UL	71.8	469	6-10
670	SEVENTH ST	RAILWAY AVE	TECUMSEH RD	UL	119.7	469	6-10
671	RAILWAY AVE	SEVENTH ST	SIXTH ST	UL	98.5	134	6-10
672	RAILWAY AVE	SIXTH ST	CHURCH ST	UL	96.6	402	6-10

## LAKESHORE 2007 ROADS NEED STUDY

TABLE 1.2  
SORTED NUMERICALLY  
SEPTEMBER 2008

Section Number	Section Name	Road From	Road To	Section Category	Section Length (m)	2000 AADT Count	Time of Improvement
673	RAILWAY AVE	CHURCH ST	FOURTH ST	UL	100.5	402	6-10
674	RAILWAY AVE	FOURTH ST	THIRD ST	UL	100.1	402	6-10
675	RAILWAY AVE	THIRD ST	SECOND ST	UL	100.5	402	6-10
676	RAILWAY AVE	SECOND ST	FIRST ST	UL	100.0	402	6-10
677	EIGHTH ST	NOTRE DAME ST	ST CHARLES ST	UL	101.3	402	6-10
678	EIGHTH ST	BROADWAY ST	NOTRE DAME ST	UL	91.4	469	6-10
679	EIGHTH ST	TECUMSEH RD	BROADWAY ST	UL	103.6	469	6-10
680	NINTH ST	NOTRE DAME ST	ST CHARLES ST	UL	101.8	402	6-10
681	NINTH ST	BROADWAY ST	NOTRE DAME ST	UL	91.9	469	1-5
682	NINTH ST	TECUMSEH RD	BROADWAY ST	UL	133.5	469	6-10
683	TENTH ST	TECUMSEH RD	BROADWAY ST	UL	163.7	268	6-10
684	BROADWAY ST	TENTH ST	NINTH ST	UL	91.1	201	6-10
685	BROADWAY ST	EIGHTH ST	NINTH ST	UL	98.2	268	6-10
686	BROADWAY ST	SEVENTH ST	EIGHTH ST	UL	97.0	268	6-10
687	BROADWAY ST	SIXTH ST	SEVENTH ST	UL	97.8	268	6-10
688	BROADWAY ST	CUL DE SAC	SIXTH ST	UL	51.5	268	6-10
689	ELEVENTH ST	TECUMSEH RD	NOTRE DAME ST	UL	299.1	256	6-10
690	ROYAL CRES	TECUMSEH RD	DUCHARME ST	UL	625.2	1545	ADEQ
691	DUCHARME ST	MELANIE LANE	NOTRE DAME ST	UL	148.4	536	ADEQ
692	DUCHARME ST	ROYAL CRES	MELANIE LANE	UL	46.9	2811	ADEQ
693	DUCHARME ST	TERRA LOU DR	ROYAL CRES	UL	119.4	2553	ADEQ
694	DUCHARME ST	TECUMSEH RD	TERRA LOU DR	UL	95.7	2553	ADEQ
695	DUCHARME ST	LAKEVIEW DR	TECUMSEH RD	UL	56.5	1206	ADEQ
696	LAKEVIEW DR	DUCHARME ST	FIRST ST & LAKE DR	UL	1,405.0	954	NOW
697	LAKEVIEW DR	EAST TO DEAD END	DUCHARME ST	UL	384.2	955	NOW
698	TERRA LOU DR	GEORGE CRES	DUCHARME ST	UL	93.7	268	6-10
699	TERRA LOU DR	GEORGE CRES	GEORGE CRES	UL	381.2	603	1-5
700	GEORGE CRES	TERRA LOU DR	TERRA LOU DR	UL	396.2	670	1-5
701	TERRA LOU DR	MELANIE LANE	GEORGE CRES	UL	94.1	268	6-10
702	MELANIE LANE	TERRA LOU DR	DUCHARME ST	UL	437.3	670	6-10
703	TERRA LOU DR	TERRA LOU CRT	MELANIE LANE	UL	97.5	469	6-10
704	TERRA LOU CRT	CUL DE SAC	TERRA LOU DR	UL	41.0	469	6-10
705	TERRA LOU DR	NOTRE DAME ST & ST PETER BLVD	TERRA LOU CRT	UL	187.9	469	6-10
706	RENAUD LINE RD	COUNTY RD 22	OAKWOOD AVE	UA	765.0	973	ADEQ
707	RENAUD LINE RD	OAKWOOD AVE	ROSEWOOD DR	UA	304.1	973	ADEQ

# LAKESHORE 2007 ROADS NEED STUDY

TABLE 1.2  
SORTED NUMERICALLY  
SEPTEMBER 2008

Section Number	Section Name	Road From	Road To	Section Category	Section Length (m)	2000 AADT Count	Time of Improvement
708	RENAUD LINE RD	ROSEWOOD DR	COUNTY RD 42 & 3RD CONCESSION RD	UA	1,174.1	973	ADEQ
709	12-13 SDRD	W BELLE RIVER RD	COUNTY RD 27	UL	481.0	400	NOW
710	BASELINE RD	W BELLE RIVER RD	EAST TO DEAD END	UL	167.5	22	6-10
711	E PIKE CREEK RD	COUNTY RD 22	CROFT DR	UL	122.8	1614	6-10
712	MILL ST	COUNTY RD 27	CUL DE SAC	UL	56.7	40	ADEQ
1001	2ND CONCESSION RD	S MIDDLE RD	COUNTY RD 8	RC	3,147.4	158	ADEQ
1002	3RD CONCESSION RD	S MIDDLE RD	COUNTY RD 8	RC	3,144.9	158	6-10
1003	4TH CONCESSION RD	S MIDDLE RD	COUNTY RD 8	RC	3,141.4	47	6-10
1004	5TH CONCESSION RD	S MIDDLE RD	COUNTY RD 8	RC	3,137.7	39	ADEQ
1005	7TH CONCESSION RD	S MIDDLE RD	COUNTY RD 8	RC	3,128.7	58	ADEQ
1007	8TH CONCESSION RD	S MIDDLE RD	COUNTY RD 8	RC	3,125.2	34	ADEQ
1008	S MIDDLE RD	8TH CONCESSION RD	ROCHESTER TOWNLIN RD	RC	323.0	32	ADEQ
1009	S MIDDLE RD	7TH CONCESSION RD	8TH CONCESSION RD	RC	1,365.7	162	ADEQ
1010	S MIDDLE RD	CONCESSION 6A RD	7TH CONCESSION RD	RC	938.0	127	ADEQ
1011	S MIDDLE RD	COUNTY RD 31	CONCESSION 6A RD	RC	422.3	127	ADEQ
1012	S MIDDLE RD	5TH CONCESSION RD	COUNTY RD 31	RC	597.7	210	NOW
1013	S MIDDLE RD	4TH CONCESSION RD	5TH CONCESSION RD	RC	1,367.7	210	6-10
1014	S MIDDLE RD	3RD CONCESSION RD	4TH CONCESSION RD	RC	476.4	311	6-10
1015	S MIDDLE RD	3RD CONCESSION RD	3RD CONCESSION RD	RC	890.1	432	6-10
1016	S MIDDLE RD	2ND CONCESSION RD	3RD CONCESSION RD	RC	320.6	432	ADEQ
1017	S MIDDLE RD	2ND CONCESSION RD	2ND CONCESSION RD	RC	1,052.4	432	ADEQ
1018	S MIDDLE RD	CONCESSION 1A RD	2ND CONCESSION RD	RC	285.2	432	6-10
1019	S MIDDLE RD	CHURCH ST	CONCESSION 1A RD	RC	974.7	1048	1-5
1020	S MIDDLE RD	COUNTY RD 27	CHURCH ST	RC	112.1	1048	ADEQ
1021	CONCESSION 1A RD	COUNTY RD 46	S MIDDLE RD	UL	1,406.4	79	ADEQ
1022	2ND CONCESSION RD	COUNTY RD 46	S MIDDLE RD	RC	1,311.4	79	ADEQ
1023	2ND CONCESSION RD	N MIDDLE RD	COUNTY RD 46	RC	1,353.5	224	6-10
1024	2ND CONCESSION RD	16-17 SDRD	N MIDDLE RD	RC	2,266.2	852	1-5
1025	2ND CONCESSION RD	12-13 SDRD	16-17 SDRD	RC	454.5	682	1-5
1026	2ND CONCESSION RD	COUNTY RD 42 & COUNTY RD 22	12-13 SDRD	RC	2,558.5	676	6-10
1027	12-13 SDRD	2ND CONCESSION RD	COUNTY RD 27	RC	2,235.4	744	ADEQ
1028	BASELINE RD	WEST TO DEAD END	COUNTY RD 27	UL	212.6	183	NOW
1029	3RD CONCESSION RD	COUNTY RD 46	S MIDDLE RD	RC	1,313.0	84	NOW
1030	3RD CONCESSION RD	N MIDDLE RD	COUNTY RD 46	RC	1,357.6	84	NOW
1031	3RD CONCESSION RD	16-17 SDRD	N MIDDLE RD	RC	2,261.5	58	6-10
1032	3RD CONCESSION RD	COUNTY RD 42	16-17 SDRD	RC	3,023.2	136	6-10

## LAKESHORE 2007 ROADS NEED STUDY

TABLE 1.2  
SORTED NUMERICALLY  
SEPTEMBER 2008

Section Number	Section Name	Road From	Road To	Section Category	Section Length (m)	2000 AADT Count	Time of Improvement
1033	4TH CONCESSION RD	COUNTY RD 42	16-17 SDRD	RC	3,029.3	132	ADEQ
1034	4TH CONCESSION RD	NORTH TO DEAD END	N MIDDLE RD	RC	972.3	46	6-10
1035	CONCESSION 6A RD	COUNTY RD 46	S MIDDLE RD	UL	1,316.5	26	ADEQ
1036	CONCESSION 6A RD	N MIDDLE RD	COUNTY RD 46	UL	1,362.7	26	ADEQ
1037	6TH CONCESSION RD	N MIDDLE RD	COUNTY RD 46	RC	1,366.0	16	ADEQ
1038	6TH CONCESSION RD	N REAR RD	N MIDDLE RD	RC	947.0	70	ADEQ
1039	6TH CONCESSION RD	16-17 SDRD	SOUTH TO DEAD END	RC	1,184.2	70	ADEQ
1040	6TH CONCESSION RD	COUNTY RD 42	16-17 SDRD	RC	3,039.9	8	ADEQ
1041	7TH CONCESSION RD	16-17 SDRD	SOUTH TO DEAD END	RC	897.8	41	ADEQ
1042	7TH CONCESSION RD	5TH CONCESSION RD	16-17 SDRD	RC	1,593.9	21	ADEQ
1043	7TH CONCESSION RD	COUNTY RD 42	5TH CONCESSION RD	RC	1,444.5	68	ADEQ
1044	N MIDDLE RD	CONCESSION 6A RD	6TH CONCESSION RD	UL	672.0	68	NOW
1045	N MIDDLE RD	COUNTY RD 31	CONCESSION 6A RD	UL	763.8	106	ADEQ
1046	N MIDDLE RD	4TH CONCESSION RD	COUNTY RD 31	RC	921.2	158	6-10
1047	N MIDDLE RD	3RD CONCESSION RD	4TH CONCESSION RD	RC	1,415.1	158	6-10
1048	N MIDDLE RD	3RD CONCESSION RD	3RD CONCESSION RD	RC	147.6	158	ADEQ
1049	N MIDDLE RD	2ND CONCESSION RD	3RD CONCESSION RD	RC	1,215.5	158	ADEQ
1050	16-17 SDRD	2ND CONCESSION RD	3RD CONCESSION RD	RC	1,361.6	116	ADEQ
1051	16-17 SDRD	3RD CONCESSION RD	4TH CONCESSION RD	RC	1,413.4	116	ADEQ
1052	16-17 SDRD	4TH CONCESSION RD	COUNTY RD 31	RC	1,363.6	120	ADEQ
1053	16-17 SDRD	COUNTY RD 31	6TH CONCESSION RD	RC	1,382.8	139	ADEQ
1054	16-17 SDRD	6TH CONCESSION RD	7TH CONCESSION RD	RC	1,369.5	126	ADEQ
1055	16-17 SDRD	7TH CONCESSION RD	ROCHESTER TOWNLINE RD	RC	546.4	144	ADEQ
1056	5TH CONCESSION RD	ROCHESTER TOWNLINE RD	7TH CONCESSION RD	RC	541.4	133	ADEQ
1057	AIMEE ST	COUNTY RD 42	CUL DE SAC	UL	316.7	105	ADEQ
1058	E RUSCOM RIVER RD	TELLIER RD & COUNTY RD 2	COUNTY RD 42	UL	2,684.2	130	ADEQ
1059	SYLVESTRE CRES	COUNTY RD 31	CUL DE SAC	UL	131.2	623	ADEQ
1060	4TH CONCESSION RD	COUNTY RD 2	COUNTY RD 42	RC	2,716.0	116	NOW
1061	4TH CONCESSION RD	VALENTINO DR & LAKESHORE PK	COUNTY RD 2	RC	308.8	112	NOW
1062	VALENTINO DR	WEST TO DEAD END	4TH CONCESSION RD & LAKESHORE PK	UL	737.7	290	1-5
1063	LAKESHORE PK	4TH CONCESSION RD & VALENTINO DR	FOY ST	UL	1,201.8	116	NOW
1064	LAKESHORE PK	FOY ST	MARENTETTE ST	UL	116.9	348	ADEQ
1065	LAKESHORE PK	MARENTETTE ST	SPARLING ST	UL	119.3	348	ADEQ
1066	LAKESHORE PK	SPARLING ST	STIRLING DR	UL	117.8	348	ADEQ
1067	LAKESHORE PK	STIRLING DR	LEBOEUF ST	UL	142.5	348	ADEQ

# LAKESHORE 2007 ROADS NEED STUDY

TABLE 1.2  
SORTED NUMERICALLY  
SEPTEMBER 2008

Section Number	Section Name	Road From	Road To	Section Category	Section Length (m)	2000 AADT Count	Time of Improvement
1068	LAKESHORE PK	LEBOEUF ST	RUSTON DR	UL	176.6	348	ADEQ
1069	RUSTON DR	NORTH TO DEAD END	LAKESHORE PK	UL	75.0	348	ADEQ
1070	RUSTON DR	LAKESHORE PK	SOUTH TO DEAD END	UL	133.8	58	ADEQ
1071	LEBOEUF ST	LAKESHORE PK	SOUTH TO DEAD END	UL	103.3	58	ADEQ
1072	STIRLING DR	LAKESHORE PK	SOUTH TO DEAD END	UL	88.2	58	NOW
1073	SPARLING ST	LAKESHORE PK	SOUTH TO DEAD END	UL	78.5	58	ADEQ
1074	MARENTETTE ST	LAKESHORE PK	SOUTH TO DEAD END	UL	64.6	58	NOW
1075	FOY ST	LAKESHORE PK	SOUTH TO DEAD END	UL	35.7	58	NOW
1076	3RD CONCESSION RD	COUNTY RD 2	COUNTY RD 42	RC	2,708.3	23	NOW
1077	3RD CONCESSION RD	ROSS BEACH RD	COUNTY RD 2	RC	149.1	155	ADEQ
1078	ROSS BEACH RD	WEST TO DEAD END	3RD CONCESSION RD	UL	365.8	290	ADEQ
1079	ROSS BEACH RD	3RD CONCESSION RD	EAST TO DEAD END	UL	807.0	58	NOW
1080	CHARRON LINE RD	CHARRON BEACH RD	COUNTY RD 2 & TECUMSEH RD	UL	50.5	116	NOW
1081	CHARRON LINE RD	NORTH TO DEAD END	CHARRON BEACH RD	UL	59.3	174	NOW
1082	CHARRON BEACH RD	WEST TO DEAD END	CHARRON LINE RD	UL	451.0	35	6-10
1083	SPRING ST	TECUMSEH RD	SUMMER ST	UL	71.5	70	ADEQ
1087	SUMMER ST	SOUTH TO DEAD END	SPRING ST	UL	439.2	134	ADEQ
1088	SUMMER ST	SPRING ST	AUTUMN ST	UL	115.7	134	ADEQ
1089	SUMMER ST	AUTUMN ST	COUNTY RD 2	UL	94.6	134	ADEQ
1090	SURF CLUB DR	SURF CLUB DR	COUNTY RD 2	UL	618.4	93	ADEQ
1091	SURF CLUB DR	SURF CLUB DR	WEST TO DEAD END	UL	725.4	93	ADEQ
1092	LANGE AVE	WEST TO DEAD END	ROCHESTER TOWNLINE RD	UL	657.9	93	6-10
1093	LANGE AVE	ROCHESTER TOWNLINE RD	SUNSET VIEW LANE	UL	164.6	70	6-10
1094	ROCHESTER TOWNLINE RD	NORTH TO DEAD END	LANGE AVE	RC	63.4	77	NOW
1095	ROCHESTER TOWNLINE RD	LANGE AVE	COUNTY RD 2	RC	304.5	158	6-10
1096	ROCHESTER TOWNLINE RD	COUNTY RD 2	2ND CONCESSION RD	RC	1,271.6	149	ADEQ
1097	ROCHESTER TOWNLINE RD	2ND CONCESSION RD	3RD CONCESSION RD	RC	1,344.4	462	ADEQ
1098	ROCHESTER TOWNLINE RD	3RD CONCESSION RD	COUNTY RD 42	RC	1,256.4	630	ADEQ
1099	ROCHESTER TOWNLINE RD	COUNTY RD 42	5TH CONCESSION RD	RC	1,441.4	796	ADEQ
1100	ROCHESTER TOWNLINE RD	5TH CONCESSION RD	5TH CONCESSION RD	RC	25.5	669	ADEQ
1101	ROCHESTER TOWNLINE RD	5TH CONCESSION RD	6TH CONCESSION RD	RC	1,394.0	525	ADEQ
1102	ROCHESTER TOWNLINE RD	6TH CONCESSION RD	16-17 SDRD	RC	179.3	514	ADEQ
1103	ROCHESTER TOWNLINE RD	16-17 SDRD	7TH CONCESSION RD	RC	1,185.7	523	ADEQ
1104	ROCHESTER TOWNLINE RD	7TH CONCESSION RD	N MIDDLE RD	RC	1,053.3	358	ADEQ
1105	ROCHESTER TOWNLINE RD	N MIDDLE RD	COUNTY RD 46	RC	1,325.6	358	ADEQ
1106	ROCHESTER TOWNLINE RD	COUNTY RD 46	S MIDDLE RD	RC	1,373.8	757	ADEQ
1107	ROCHESTER TOWNLINE RD	S MIDDLE RD	10TH CONCESSION RD	RC	325.0	2293	ADEQ

## LAKESHORE 2007 ROADS NEED STUDY

TABLE 1.2  
SORTED NUMERICALLY  
SEPTEMBER 2008

Section Number	Section Name	Road From	Road To	Section Category	Section Length (m)	2000 AADT Count	Time of Improvement
1108	ROCHESTER TOWNLINE RD	10TH CONCESSION RD	11TH CONCESSION RD	RC	1,359.9	2495	ADEQ
1109	ROCHESTER TOWNLINE RD	11TH CONCESSION RD	COUNTY RD 8	RC	1,441.8	2520	ADEQ
1110	CHARRON BEACH RD	CHARRON LINE RD	EAST TO DEAD END	UL	1,199.7	81	6-10
2001	11TH CONCESSION RD	ROCHESTER TOWNLINE RD	HIGHWAY 77 HWY	RC	3,640.0	955	NOW
2002	11TH CONCESSION RD	HIGHWAY 77 HWY	COUNTY RD 37	RC	3,635.7	51	1-5
2003	11TH CONCESSION RD	COUNTY RD 37	RICHARDSON SDRD	RC	3,672.4	61	ADEQ
2004	11TH CONCESSION RD	RICHARDSON SDRD	TILBURY W AND ROMNEY RD	RC	883.7	30	ADEQ
2005	10TH CONCESSION RD	RICHARDSON SDRD	TILBURY W AND ROMNEY RD	RC	881.3	32	ADEQ
2006	10TH CONCESSION RD	COUNTY RD 37	RICHARDSON SDRD	RC	3,670.0	37	ADEQ
2007	10TH CONCESSION RD	HIGHWAY 77 HWY	COUNTY RD 37	RC	3,639.9	56	NOW
2008	10TH CONCESSION RD	ROCHESTER TOWNLINE RD	HIGHWAY 77 HWY	RC	3,628.7	136	ADEQ
2009	9TH CONCESSION RD	S MIDDLE RD	HIGHWAY 77 HWY	RC	1,784.9	70	ADEQ
2010	9TH CONCESSION RD	HIGHWAY 77 HWY	COUNTY RD 37	RC	3,638.7	37	1-5
2011	9TH CONCESSION RD	COUNTY RD 37	RICHARDSON SDRD	RC	3,665.4	211	ADEQ
2012	9TH CONCESSION RD	RICHARDSON SDRD	KENT COUNTY RD 1	RC	2,445.7	78	ADEQ
2013	8TH CONCESSION RD	RICHARDSON SDRD	KENT COUNTY RD 1	RC	2,447.1	1024	NOW
2014	8TH CONCESSION RD	COUNTY RD 37	RICHARDSON SDRD	RC	3,668.3	36	ADEQ
2015	8TH CONCESSION RD	S MIDDLE RD	COUNTY RD 37	RC	3,084.5	16	NOW
2016	S MIDDLE RD	ROCHESTER TOWNLINE RD	9TH CONCESSION RD	RC	2,127.5	25	6-10
2017	S MIDDLE RD	9TH CONCESSION RD	HIGHWAY 77 HWY	RC	2,060.9	136	6-10
2018	S MIDDLE RD	HIGHWAY 77 HWY	8TH CONCESSION RD	RC	635.3	48	ADEQ
2019	S MIDDLE RD	8TH CONCESSION RD	COUNTY RD 37 & 7TH CONCESSION RD	RC	3,445.5	52	ADEQ
2020	7TH CONCESSION RD	COUNTY RD 37 & S MIDDLE RD	EAST TO DEAD END	RC	2,058.8	26	6-10
2021	7TH CONCESSION RD	WEST TO DEAD END	RICHARDSON SDRD	RC	1,585.5	21	6-10
2022	7TH CONCESSION RD	RICHARDSON SDRD	GORE 6 RD	RC	850.7	41	6-10
2023	7TH CONCESSION RD	GORE 6 RD	KENT COUNTY RD 1	RC	1,602.6	132	1-5
2024	GORE 6 RD	7TH CONCESSION RD	KENT COUNTY RD 1	RC	1,854.9	16	6-10
2025	RICHARDSON SDRD	10TH CONCESSION RD	11TH CONCESSION RD	RC	1,372.0	16	ADEQ
2026	RICHARDSON SDRD	9TH CONCESSION RD	10TH CONCESSION RD	RC	1,373.2	110	1-5
2027	RICHARDSON SDRD	8TH CONCESSION RD	9TH CONCESSION RD	RC	1,333.3	132	6-10
2028	RICHARDSON SDRD	7TH CONCESSION RD	8TH CONCESSION RD	RC	1,405.5	63	6-10
2029	RICHARDSON SDRD	COUNTY RD 46	7TH CONCESSION RD	RC	1,344.9	386	6-10
2030	RICHARDSON SDRD	5TH CONCESSION RD	COUNTY RD 46	RC	1,364.2	419	ADEQ
2031	RICHARDSON SDRD	HIGHWAY 401 RAMP E	5TH CONCESSION RD	RC	1,442.8	296	ADEQ
2032	5TH CONCESSION RD	RICHARDSON SDRD	LEE RD	RC	2,037.4	318	NOW
2033	5TH CONCESSION RD	COUNTY RD 37 & N MIDDLE RD	RICHARDSON SDRD	RC	3,650.4	452	6-10

## LAKESHORE 2007 ROADS NEED STUDY

**TABLE 1.2**  
SORTED NUMERICALLY  
SEPTEMBER 2008

Section Number	Section Name	Road From	Road To	Section Category	Section Length (m)	2000 AADT Count	Time of Improvement
2034	N MIDDLE RD	INDUSTRIAL DR	COUNTY RD 37 & 5TH CONCESSION RD	RC	3,734.1	382	ADEQ
2035	N MIDDLE RD	7TH CONCESSION RD	INDUSTRIAL DR & HIGHWAY 77 HWY & HIGHWAY 77 ST	RC	2,075.4	105	ADEQ
2036	N MIDDLE RD	ROCHESTER TOWNLINE RD	7TH CONCESSION RD	RC	2,068.5	206	ADEQ
2037	7TH CONCESSION RD	ROCHESTER TOWNLINE RD	N MIDDLE RD	UL	1,798.1	106	ADEQ
2038	6TH CONCESSION RD	ROCHESTER TOWNLINE RD	COUNTY RD 35	RC	3,771.2	107	ADEQ
2039	5TH CONCESSION RD	ROCHESTER TOWNLINE RD	COUNTY RD 35	RC	3,671.4	94	ADEQ
2040	5TH CONCESSION RD	COUNTY RD 35	COUNTY RD 37	RC	3,921.7	74	ADEQ
2041	RICHARDSON SDRD	COUNTY RD 42	SOUTH TO DEAD END	RC	167.8	52	ADEQ
2042	RICHARDSON SDRD	3RD CONCESSION RD	COUNTY RD 42	RC	1,383.5	52	NOW
2043	RICHARDSON SDRD	TECUMSEH RD	3RD CONCESSION RD	RC	1,398.2	580	ADEQ
2044	3RD CONCESSION RD	RICHARDSON SDRD	QUEEN ST	RC	1,860.8	1093	ADEQ
2045	3RD CONCESSION RD	RICHARDSON SDRD	RICHARDSON SDRD	RC	313.2	21	6-10
2046	3RD CONCESSION RD	COUNTY RD 37	RICHARDSON SDRD	RC	3,671.8	21	ADEQ
2047	3RD CONCESSION RD	COUNTY RD 35	COUNTY RD 37	RC	3,656.7	572	ADEQ
2048	3RD CONCESSION RD	ROCHESTER TOWNLINE RD	COUNTY RD 35	RC	3,672.5	275	ADEQ
2049	2ND CONCESSION RD	ROCHESTER TOWNLINE RD	COUNTY RD 35	RC	3,668.2	216	ADEQ
2050	2ND CONCESSION RD	COUNTY RD 35	COUNTY RD 37	RC	3,645.9	450	ADEQ
2051	2ND CONCESSION RD	COUNTY RD 37	TECUMSEH RD	RC	82.1	543	ADEQ
2052	2ND CONCESSION RD	TECUMSEH RD	KENT COUNTY RD 1	RC	1,974.6	21	ADEQ
2053	1ST CONCESSION RD	TECUMSEH RD	KENT COUNTY RD 1	UL	650.8	67	NOW
2054	1ST CONCESSION RD	WEST TO DEAD END	TECUMSEH RD	UL	547.4	21	NOW
2055	12-13 SDRD	1ST CONCESSION RD	TECUMSEH RD & COUNTY RD 37	RC	1,064.1	68	6-10
2056	12-13 SDRD	LAFORÉ BEACH RD & CRYSTAL BEACH RD	1ST CONCESSION RD	RC	302.0	617	ADEQ
2057	1ST CONCESSION RD	12-13 SDRD	COUTURE RD	RC	1,564.0	248	ADEQ
2058	1ST CONCESSION RD	COUTURE RD	COUNTY RD 39	RC	1,528.7	248	ADEQ
2060	MARINER'S DR	COUNTY RD 39	HARBOUR DR	UL	1,575.5	100	NOW
2061	HARBOUR DR	MARINER'S DR	4TH ST	UL	279.4	472	NOW
2062	HARBOUR DR	4TH ST	5TH ST	UL	204.4	472	NOW
2063	HARBOUR DR	5TH ST	6TH ST	UL	96.2	472	NOW
2064	4TH ST	HARBOUR DR	EAST TO DEAD END	UL	302.5	52	NOW
2065	CREST RIVER AVE	COUNTY RD 39	EAST TO DEAD END	UL	645.6	52	NOW
2067	LIGHT COVE AVE	COUNTY RD 39	BLUE WATER AVE	UL	76.2	105	1-5
2068	BLUE WATER AVE	LIGHT COVE AVE	EAST TO DEAD END	UL	593.8	464	1-5
2069	LIGHT COVE AVE	BLUE WATER AVE	EAST TO DEAD END	UL	573.3	105	1-5
2070	HARBOUR DR	COUNTY RD 39	LOWER THAMES LANE	UL	96.0	79	6-10

# LAKESHORE 2007 ROADS NEED STUDY

TABLE 1.2  
SORTED NUMERICALLY  
SEPTEMBER 2008

Section Number	Section Name	Road From	Road To	Section Category	Section Length (m)	2000 AADT Count	Time of Improvement
2071	HARBOUR DR	LOWER THAMES LANE	EAST TO DEAD END	UL	243.0	79	ADEQ
2072	MELODY DR	MARKHAM DR	COUNTY RD 39	UL	181.5	1230	ADEQ
2073	MELODY DR	ISLAND CRES	MARKHAM DR	UL	123.8	1230	ADEQ
2074	MELODY DR	DUPLESSIS DR	ISLAND CRES	UL	48.0	1230	6-10
2075	MELODY DR	QUENNEVILLE DR	DUPLESSIS DR	UL	148.1	1230	6-10
2076	MELODY DR	RIVAIT DR	QUENNEVILLE DR	UL	167.3	110	NOW
2077	MELODY DR	LEFAIVE DR	RIVAIT DR	UL	172.7	1230	6-10
2078	MELODY DR	REAUME DR	LEFAIVE DR	UL	172.7	1230	6-10
2079	MELODY DR	MARTIN DR	REAUME DR	UL	158.0	1668	6-10
2080	MARTIN DR	MELODY DR	SOUTH TO DEAD END	UL	230.2	1680	6-10
2081	REAUME DR	MELODY DR	SOUTH TO DEAD END	UL	317.2	105	ADEQ
2082	LEFAIVE DR	MELODY DR	SOUTH TO DEAD END	UL	406.1	105	ADEQ
2083	QUENNEVILLE DR	MELODY DR	SOUTH TO DEAD END	UL	301.7	105	NOW
2084	DUPLESSIS DR	MELODY DR	SOUTH TO DEAD END	UL	301.3	210	NOW
2085	MARKHAM DR	MELODY DR	SOUTH TO DEAD END	UL	742.8	210	6-10
2086	ST CLAIR RD	GAGNIER LANE	COLUMBUS DR	UL	2,789.1	210	ADEQ
2087	COLUMBUS DR	CHAMPLAIN CRT	SOUTH TO DEAD END	UL	62.2	210	ADEQ
2088	CHAMPLAIN CRT	COLUMBUS DR	EAST TO DEAD END	UL	40.2	440	ADEQ
2089	COLUMBUS DR	ST CLAIR RD	CHAMPLAIN CRT	UL	262.1	220	ADEQ
2090	ST CLAIR RD	COLUMBUS DR	HALE ST	UL	102.8	1668	ADEQ
2091	ST CLAIR RD	HALE ST	MAPLE AVE	UL	133.4	825	ADEQ
2092	ST CLAIR RD	MAPLE AVE	ELM ST	UL	106.2	752	ADEQ
2093	ELM ST	ST CLAIR RD	SOUTH TO DEAD END	UL	321.1	105	ADEQ
2094	ST CLAIR RD	ELM ST	OAK ST	UL	91.3	132	ADEQ
2095	OAK ST	ST CLAIR RD	SOUTH TO DEAD END	UL	305.9	105	ADEQ
2096	ST CLAIR RD	OAK ST	6-7 SDRD	UL	89.7	132	ADEQ
2097	HALE ST	ST CLAIR RD	BALL ST	UL	488.2	1029	6-10
2098	REED ST	HALE ST	MAPLE AVE	UL	133.2	105	6-10
2099	HALE ST	REED ST	TECUMSEH RD	UL	474.3	1029	6-10
2100	HALE ST	BALL ST	REED ST	UL	79.9	1029	6-10
2101	BALL ST	HALE ST	MAPLE AVE	UL	132.7	105	6-10
2102	MAPLE AVE	REED ST	TECUMSEH RD	UL	472.5	24	1-5
2103	MAPLE AVE	BALL ST	REED ST	UL	82.4	110	1-5
2104	MAPLE AVE	ST CLAIR RD	BALL ST	UL	479.0	105	1-5
2105	ST CLAIR RD	6-7 SDRD	ST PETER ST	UL	1,358.5	262	ADEQ
2106	ST CLAIR RD	ST PETER ST	EAST TO DEAD END	UL	1,061.3	262	NOW
2107	ST PETER ST	TECUMSEH RD	ST CLAIR RD	UL	622.0	158	NOW



# LAKESHORE 2007 ROADS NEED STUDY

TABLE 1.2  
SORTED NUMERICALLY  
SEPTEMBER 2008

Section Number	Section Name	Road From	Road To	Section Category	Section Length (m)	2000 AADT Count	Time of Improvement
2108	ELIZABETH ST	NORTH TO DEAD END	TECUMSEH RD	UL	100.8	991	6-10
2109	ELIZABETH ST	EAST TO DEAD END	ELIZABETH ST	UL	14.8	44	6-10
2110	ELIZABETH ST	WEST TO DEAD END	ELIZABETH ST	UL	11.6	42	6-10
2111	LUC'S LANE LANE	TECUMSEH RD	SOUTH TO DEAD END	UL	76.0	10	NOW
2112	BUSHEY ST	S WIND CRT	TECUMSEH RD	UL	180.8	220	6-10
2113	BUSHEY ST	BEACH CRT	S WIND CRT	UL	102.0	165	6-10
2114	BUSHEY ST	PARKVIEW LANE	BEACH CRT	UL	102.4	165	6-10
2115	PARKVIEW LANE	BUSHEY ST	CUL DE SAC	UL	101.9	52	ADEQ
2116	BEACH CRT	BUSHEY ST	CUL DE SAC	UL	61.9	105	ADEQ
2117	S WIND CRT	BUSHEY ST	CUL DE SAC	UL	64.4	105	ADEQ
2118	6-7 SDRD	ST CLAIR RD	COUNTY RD 35 & TECUMSEH RD	UL	993.4	53	1-5
2119	BEAUNE ST	TECUMSEH RD	SOUTH TO DEAD END	UL	120.3	1398	6-10
2120	MAPLE ST	CUL DE SAC	TAYLOR AVE	UL	39.3	33	6-10
2121	MAPLE ST	TAYLOR AVE	HIGHWAY 77 ST	UL	104.5	33	NOW
2122	TAYLOR AVE	NORTH TO DEAD END	MAPLE ST	UL	44.5	275	6-10
2123	TAYLOR AVE	MAPLE ST	SOUTH TO DEAD END	UL	103.9	110	6-10
2124	MAPLE ST	HIGHWAY 77 ST	WALLACE ST	UL	126.1	33	1-5
2125	WALLACE ST	NORTH TO DEAD END	MAPLE ST	UL	42.0	220	1-5
2126	FORD ST	HIGHWAY 77 ST	EAST TO DEAD END	UL	370.7	55	1-5
2127	FORD ST	TAYLOR AVE	HIGHWAY 77 ST	UL	125.7	330	ADEQ
2128	TAYLOR AVE	FORD ST	JAMES ST	UL	152.0	330	ADEQ
2129	TAYLOR AVE	JAMES ST	MCALLISTER ST	UL	170.6	385	ADEQ
2130	TAYLOR AVE	MCALLISTER ST	WILLIAM ST	UL	222.2	385	ADEQ
2131	TAYLOR AVE	WILLIAM ST	COUNTY RD 46	UL	331.4	385	ADEQ
2132	JAMES ST	TAYLOR AVE	HIGHWAY 77 ST	UL	129.2	385	1-5
2133	JAMES ST	AINSLIE AVE	TAYLOR AVE	UL	124.5	275	1-5
2134	AINSLIE AVE	JAMES ST	MCALLISTER ST	UL	174.0	220	6-10
2135	MCALLISTER ST	AINSLIE AVE	TAYLOR AVE	UL	119.0	220	1-5
2136	MCALLISTER ST	TAYLOR AVE	HIGHWAY 77 ST & COMMUNITY CENTRE ST	UL	126.7	220	6-10
2137	COMMUNITY CENTRE ST	HIGHWAY 77 ST & MCALLISTER ST	EAST TO DEAD END	UL	84.7	275	6-10
2138	ISABELLA ST	HIGHWAY 77 ST	EAST TO DEAD END	UL	185.0	330	6-10
2139	WILLIAM ST	TAYLOR AVE	HIGHWAY 77 ST	UL	126.9	110	ADEQ
2140	WILLIAM ST	HIGHWAY 77 ST	ABBOTT AVE	UL	134.0	275	ADEQ
2141	WILLIAM ST	ABBOTT AVE	PERCY CRES	UL	236.1	440	ADEQ
2142	WILLIAM ST	PERCY CRES	FRANK CRT	UL	84.1	440	ADEQ
2143	WILLIAM ST	FRANK CRT	RAYMOND ST	UL	152.6	440	ADEQ

## LAKESHORE 2007 ROADS NEED STUDY

**TABLE 1.2**  
SORTED NUMERICALLY  
SEPTEMBER 2008

Section Number	Section Name	Road From	Road To	Section Category	Section Length (m)	2000 AADT Count	Time of Improvement
2144	RAYMOND ST	NORTH TO DEAD END	WILLIAM ST	UL	47.2	55	ADEQ
2145	RAYMOND ST	WILLIAM ST	COUNTY RD 46	UL	56.8	440	ADEQ
2146	FRANK CRT	CUL DE SAC	WILLIAM ST	UL	118.9	82	6-10
2147	PERCY CRES	CUL DE SAC	WILLIAM ST	UL	208.0	110	6-10
2148	ABBOTT AVE	WILLIAM ST	NORTH TO DEAD END	UL	84.3	275	ADEQ
2149	ABBOTT AVE	COUNTY RD 46 & WINDSOR AVE	WILLIAM ST	UL	184.3	275	ADEQ
2150	WINDSOR AVE	ELIZABETH ST	COUNTY RD 46 & ABBOTT AVE	UL	110.6	165	ADEQ
2151	ELIZABETH ST	HIGHWAY 77 HWY & HIGHWAY 77 ST	WINDSOR AVE	UL	224.4	165	ADEQ
2152	TILBURY W AND ROMNEY RD	11TH CONCESSION RD	KENT COUNTY RD 1	UL	263.2	48	ADEQ
2153	TILBURY W AND ROMNEY RD	10TH CONCESSION RD	11TH CONCESSION RD	UL	1,358.7	32	ADEQ
2154	TILBURY W AND ROMNEY RD	GOODREAU LINE	10TH CONCESSION RD	RC	505.2	1084	NOW
2155	GOODREAU LINE	KENT COUNTY RD 1	TILBURY W AND ROMNEY RD	RC	1,551.2	374	ADEQ
2156	HARBOUR DR	LOWER THAMES LANE	LOWER THAMES LANE	UL	30.8	1028	ADEQ
2157	ISLAND CRES	CANAL RD	MELODY DR	UL	525.4	810	1-5
2158	ISLAND CRES	CUL DE SAC	CANAL RD	UL	42.2	2744	1-5
2159	CANAL RD	ISLAND CRES	NORTH TO DEAD END	UL	236.2	1740	1-5
2160	ST CLAIR RD	TECUMSEH RD & COUNTY RD 2	GAGNIER LANE	UL	528.0	1000	ADEQ
3001	COUNTY RD 25	OAKWOOD AVE	COUNTY RD 25	RR	141.5	2500	ADEQ
3002	COUNTY RD 25	COUNTY RD 25	OAKWOOD AVE	RR	15.1	2500	ADEQ
3003	NOTRE DAME ST	DIESBOURG BLVD	COUNTY RD 22 & MAPLEWOOD DR	UA	69.6	16000	1-5
3004	NOTRE DAME ST	TROTTIER ST	DIESBOURG BLVD	UA	93.7	16000	1-5
3005	NOTRE DAME ST	CHARRON ST	TROTTIER ST	UA	96.4	16000	1-5
3006	NOTRE DAME ST	W RIVER ST	CHARRON ST	UA	177.4	16000	1-5
3007	NOTRE DAME ST	FRONT ST	W RIVER ST	UA	89.7	16000	1-5
3008	NOTRE DAME ST	SOUTH ST & COUNTY RD 2	FRONT ST	UA	70.0	16000	1-5
3009	NOTRE DAME ST	OUELLETTE ST	SOUTH ST & COUNTY RD 2	UA	82.6	16000	1-5
3010	NOTRE DAME ST	NORTH ST	OUELLETTE ST	UA	31.3	16000	1-5
3011	NOTRE DAME ST	BABY ST	NORTH ST	UA	52.3	16000	1-5
3012	NOTRE DAME ST	CHISHOLM ST	BABY ST	UA	83.7	16000	1-5
3013	NOTRE DAME ST	FOURTH ST	CHISHOLM ST	UA	138.0	16000	1-5
3014	NOTRE DAME ST	CHURCH ST	FOURTH ST	UA	112.2	16000	1-5
3015	NOTRE DAME ST	SIXTH ST	CHURCH ST	UA	87.9	16000	1-5
3016	NOTRE DAME ST	SEVENTH ST	SIXTH ST	UA	99.0	16000	1-5
3017	NOTRE DAME ST	EIGHTH ST	SEVENTH ST	UA	96.6	16000	1-5
3018	NOTRE DAME ST	NINTH ST	EIGHTH ST	UA	97.0	16000	1-5

## LAKESHORE 2007 ROADS NEED STUDY

**TABLE 1.2**  
SORTED NUMERICALLY  
SEPTEMBER 2008

Section Number	Section Name	Road From	Road To	Section Category	Section Length (m)	2000 AADT Count	Time of Improvement
3019	NOTRE DAME ST	ELEVENTH ST	NINTH ST	UA	211.9	16000	1-5
3020	NOTRE DAME ST	DUCHARME ST	ELEVENTH ST	UA	370.0	16000	1-5
3021	NOTRE DAME ST	ST PETER BLVD & TERRA LOU DR	DUCHARME ST	UA	341.7	16000	1-5
3022	NOTRE DAME ST	COUNTY RD 2 & COUNTY RD 22	ST PETER BLVD & TERRA LOU DR	UA	211.8	16000	1-5
3023	COUNTY RD 2	FIRST ST & BROADWAY ST	NOTRE DAME ST & SOUTH ST	UA	103.2	3000	1-5
3024	BROADWAY ST	NORTH ST	COUNTY RD 2 & FIRST ST	URC	72.1	3165	ADEQ
3025	BROADWAY ST	SECOND ST	NORTH ST	URC	73.9	3165	ADEQ
3026	BROADWAY ST	CHISHOLM ST	SECOND ST	URC	62.1	3343	ADEQ
3027	BROADWAY ST	THIRD ST	CHISHOLM ST	URC	38.6	3343	ADEQ
3028	BROADWAY ST	FOURTH ST	THIRD ST	URC	99.4	3343	ADEQ
3029	BROADWAY ST	TECUMSEH RD & CHURCH ST	FOURTH ST	URC	101.8	3343	ADEQ
3030	TECUMSEH RD	SIXTH ST	CHURCH ST & BROADWAY ST	UA	103.3	3500	ADEQ
3031	TECUMSEH RD	SEVENTH ST	SIXTH ST	UA	101.0	3500	ADEQ
3032	TECUMSEH RD	EIGHTH ST	SEVENTH ST	UA	102.5	3500	ADEQ
3033	TECUMSEH RD	NINTH ST	EIGHTH ST	UA	92.4	3500	ADEQ
3034	TECUMSEH RD	TENTH ST	NINTH ST	UA	98.7	3500	ADEQ
3035	TECUMSEH RD	ELEVENTH ST	TENTH ST	UA	140.1	3500	ADEQ
3036	TECUMSEH RD	ROYAL CRES	ELEVENTH ST	UA	242.4	3500	ADEQ
3037	TECUMSEH RD	DUCHARME ST	ROYAL CRES	UA	143.9	3500	ADEQ
3038	TECUMSEH RD	SPRING ST	DUCHARME ST	URC	435.2	3500	ADEQ
3039	SOUTH ST	COUNTY RD 2 & NOTRE DAME ST	ST CHARLES ST	UA	99.3	0	6-10
3040	SOUTH ST	ST CHARLES ST	CENTRE ST	RR	97.9	0	6-10
3041	SOUTH ST	CENTRE ST	ST PETER ST	RR	96.4	0	6-10
3042	SOUTH ST	ST PETER ST	HENRY ST	RR	284.5	0	6-10
3043	SOUTH ST	HENRY ST	DESJARDINS ST & COUNTY RD 27	RR	50.5	0	6-10
3044	COUNTY RD 27	SOUTH ST & DESJARDINS ST	COUNTY RD 42	RR	1,501.5	0	6-10

ROAD NEEDS SUMMARY FOR THE TOWN OF LAKESHORE

TIME	LENGTH
	(km)
ALL	527.3

LAKESHORE 2007 ROADS NEED STUDY  
**TABLE 3.2.1**  
 10 YEAR ROAD PROGRAM - SORTED ALPHABETICALLY  
 SEPTEMBER 2008

Section Number	Section Name	Road From	Road To	Section Category	Section Length (m)	2000 AADT Count	Improvement Type	Time of Improvement	Priority Guide Rating	Total Cost
74	10TH CONCESSION RD	13-14 SDRD	16-17 SDRD	UL	1,518.7	113	R1	NOW	12	\$ 18,050
76	10TH CONCESSION RD	COUNTY RD 19	13-14 SDRD	UL	1,428.2	61	R1	NOW	10	\$ 16,974
2007	10TH CONCESSION RD	HIGHWAY 77 HWY	COUNTY RD 37	RC	3,639.9	56	R1	NOW	18	\$ 102,848
2001	11TH CONCESSION RD	ROCHESTER TOWNLINE RD	HIGHWAY 77 HWY	RC	3,640.0	955	BS	NOW	4	\$ 542,713
709	12-13 SDRD	W BELLE RIVER RD	COUNTY RD 27	UL	481.0	400	RW	NOW	20	\$ 38,060
2053	1ST CONCESSION RD	TECUMSEH RD	KENT COUNTY RD 1	UL	650.8	67	RW	NOW	18	\$ 46,073
2054	1ST CONCESSION RD	WEST TO DEAD END	TECUMSEH RD	UL	547.4	21	RW	NOW	2	\$ 46,605
53	2ND CONCESSION RD	N REAR RD	N REAR RD	RC	524.4	80	BS	NOW	6	\$ 106,545
1029	3RD CONCESSION RD	COUNTY RD 46	S MIDDLE RD	RC	1,313.0	84	R1	NOW	25	\$ 105,027
1030	3RD CONCESSION RD	N MIDDLE RD	COUNTY RD 46	RC	1,357.6	84	RW	NOW	19	\$ 107,836
1076	3RD CONCESSION RD	COUNTY RD 2	COUNTY RD 42	RC	2,708.3	23	RW	NOW	23	\$ 163,104
1060	4TH CONCESSION RD	COUNTY RD 2	COUNTY RD 42	RC	2,716.0	116	BS	NOW	18	\$ 440,436
1061	4TH CONCESSION RD	VALENTINO DR & LAKESHORE PK	COUNTY RD 2	RC	308.8	112	RW	NOW	27	\$ 40,400
2064	4TH ST	HARBOUR DR	EAST TO DEAD END	UL	302.5	52	RW	NOW	25	\$ 15,810
2032	5TH CONCESSION RD	RICHARDSON SDRD	LEE RD	RC	2,037.4	318	RW	NOW	25	\$ 144,575
2013	8TH CONCESSION RD	RICHARDSON SDRD	KENT COUNTY RD 1	RC	2,447.1	1024	BS	NOW	6	\$ 365,288
2015	8TH CONCESSION RD	S MIDDLE RD	COUNTY RD 37	RC	3,084.5	16	RW	NOW	14	\$ 240,277
1028	BASELINE RD	WEST TO DEAD END	COUNTY RD 27	UL	212.6	183	R1	NOW	32	\$ 2,995
608	BRIAN ST	ST LOUIS ST	CUL DE SAC	UL	85.8	134	R1	NOW	15	\$ 15,923
1080	CHARRON LINE RD	CHARRON BEACH RD	COUNTY RD 2 & TECUMSEH RD	UL	50.5	116	RW	NOW	32	\$ 4,158
1081	CHARRON LINE RD	NORTH TO DEAD END	CHARRON BEACH RD	UL	59.3	174	R1	NOW	32	\$ 1,374
2065	CREST RIVER AVE	COUNTY RD 39	EAST TO DEAD END	UL	645.6	52	RW	NOW	6	\$ 52,200
2084	DUPLESSIS DR	MELODY DR	SOUTH TO DEAD END	UL	301.3	210	BS	NOW	8	\$ 61,468
166	E PIKE CREEK RD	NORTH TO DEAD END	COUNTY RD 2	UL	215.7	1309	RW	NOW	25	\$ 62,982
1075	FOY ST	LAKESHORE PK	SOUTH TO DEAD END	UL	35.7	58	RW	NOW	11	\$ 9,076
610	GAYLE ST	CUL DE SAC	ST LOUIS ST	UL	86.6	134	R1	NOW	15	\$ 16,833
2061	HARBOUR DR	MARINER'S DR	4TH ST	UL	279.4	472	BS	NOW	13	\$ 45,339
2062	HARBOUR DR	4TH ST	5TH ST	UL	204.4	472	RW	NOW	29	\$ 28,240
2063	HARBOUR DR	5TH ST	6TH ST	UL	96.2	472	RW	NOW	31	\$ 13,818
26	KING ST	WEST TO DEAD END	COUNTY RD 27	UL	206.4	110	RNS	NOW	37	\$ 139,416
27	KING ST	COUNTY RD 27	CHURCH ST	UL	113.3	70	RNS	NOW	16	\$ 73,028
696	LAKEVIEW DR	DUCHARME ST	FIRST ST & LAKE DR	UL	1,405.0	954	RNS	NOW	36	\$ 932,779
697	LAKEVIEW DR	EAST TO DEAD END	DUCHARME ST	UL	384.2	955	RNS	NOW	27	\$ 252,277
2111	LUC'S LANE LANE	TECUMSEH RD	SOUTH TO DEAD END	UL	76.0	10	BS	NOW	23	\$ 12,954
298	MAJOR ST	PUCE RD	EAST TO DEAD END	UL	353.9	231	RW	NOW	11	\$ 132,595
2121	MAPLE ST	TAYLOR AVE	HIGHWAY 77 ST	UL	104.5	33	RW	NOW	15	\$ 35,881
1074	MARENTETTE ST	LAKESHORE PK	SOUTH TO DEAD END	UL	64.6	58	RW	NOW	11	\$ 12,257
2060	MARINER'S DR	COUNTY RD 39	HARBOUR DR	UL	1,575.5	100	BS	NOW	21	\$ 255,120
2076	MELODY DR	RIVAIT DR	QUENNEVILLE DR	UL	167.3	110	REC	NOW	18	\$ 105,854
1044	N MIDDLE RD	CONCESSION 6A RD	6TH CONCESSION RD	UL	672.0	68	RW	NOW	16	\$ 50,028
39	N REAR RD	COUNTY RD 19	10TH CONCESSION RD	RC	234.2	2311	R1	NOW	28	\$ 5,789
40	N REAR RD	10TH CONCESSION RD	9TH CONCESSION RD	RC	1,369.4	2100	R1	NOW	22	\$ 34,484
41	N REAR RD	9TH CONCESSION RD	8TH CONCESSION RD	RC	1,401.6	341	R1	NOW	17	\$ 35,239
42	N REAR RD	8TH CONCESSION RD	6-7 SDRD	RC	669.7	487	R1	NOW	22	\$ 16,865
43	N REAR RD	6-7 SDRD	7TH CONCESSION RD	RC	702.4	434	R1	NOW	15	\$ 17,620
44	N REAR RD	7TH CONCESSION RD	9-10 SDRD	RC	1,100.6	420	R1	NOW	23	\$ 27,161

LAKESHORE 2007 ROADS NEED STUDY  
**TABLE 3.2.1**  
 10 YEAR ROAD PROGRAM - SORTED APLHABETICALLY  
 SEPTEMBER 2008

Section Number	Section Name	Road From	Road To	Section Category	Section Length (m)	2000 AADT Count	Improvement Type	Time of Improvement	Priority Guide Rating	Total Cost
45	N REAR RD	9-10 SDRD	6TH CONCESSION RD	RC	271.6	492	R1	NOW	22	\$ 6,924
46	N REAR RD	6TH CONCESSION RD	COUNTY RD 25	RC	1,354.0	209	R1	NOW	14	\$ 34,514
55	N REAR RD	W BELLE RIVER RD	W BELLE RIVER RD	RC	198.5	116	BS	NOW	11	\$ 40,979
9	N TALBOT RD	COUNTY RD 19	S MIDDLE RD	RC	2,357.6	2628	R1	NOW	23	\$ 58,934
10	N TALBOT RD	S MIDDLE RD	WILSON SDRD	RC	1,378.9	5267	R1	NOW	38	\$ 34,461
11	N TALBOT RD	WILSON SDRD	8TH CONCESSION RD	RC	73.1	5250	R1	NOW	39	\$ 1,824
12	N TALBOT RD	8TH CONCESSION RD	7TH CONCESSION RD	RC	1,657.7	3884	R1	NOW	27	\$ 41,454
13	N TALBOT RD	7TH CONCESSION RD	HOPGOOD SDRD	RC	148.9	847	R1	NOW	19	\$ 3,746
14	N TALBOT RD	HOPGOOD SDRD	COUNTY RD 23	RC	1,567.0	847	R1	NOW	19	\$ 39,206
327	PARK ST	COUNTY RD 22	EAST TO DEAD END	UL	340.5	310	SD	NOW	20	\$ -
328	PARK ST	COUNTY RD 22	EAST TO DEAD END	UL	220.5	145	RW	NOW	24	\$ 86,368
295	PUCE RD	MAJOR ST	COUNTY RD 25 & COUNTY RD 22	UL	143.8	55	RW	NOW	10	\$ 59,430
296	PUCE RD	LILYDALE AVE	MAJOR ST	UL	143.0	765	RW	NOW	23	\$ 52,460
297	PUCE RD	NORTH TO DEAD END	LILYDALE AVE	UL	141.6	765	RW	NOW	45	\$ 53,066
29	QUEEN ST	COUNTY RD 27	CHURCH ST	UL	114.9	70	RNS	NOW	18	\$ 73,028
2083	QUENNEVILLE DR	MELODY DR	SOUTH TO DEAD END	UL	301.7	105	BS	NOW	3	\$ 61,468
2042	RICHARDSON SDRD	3RD CONCESSION RD	COUNTY RD 42	RC	1,383.5	52	RW	NOW	20	\$ 84,805
1094	ROCHESTER TOWNLINE RD	NORTH TO DEAD END	LANGE AVE	RC	63.4	77	RW	NOW	9	\$ 3,509
1079	ROSS BEACH RD	3RD CONCESSION RD	EAST TO DEAD END	UL	807.0	58	RW	NOW	18	\$ 70,713
449	ROURKE LINE RD	CAILLE AVE	COUNTY RD 22	UA	299.5	220	REC	NOW	36	\$ 148,416
450	ROURKE LINE RD	COUNTY RD 22	GIRARD DR	UA	329.8	537	REC	NOW	44	\$ 163,257
202	RUSSELL WOODS RD	ELMGROVE DR	PATILLO RD	UL	961.5	258	RW	NOW	24	\$ 360,288
1012	S MIDDLE RD	5TH CONCESSION RD	COUNTY RD 31	RC	597.7	210	R1	NOW	26	\$ 16,523
2106	ST CLAIR RD	ST PETER ST	EAST TO DEAD END	UL	1,061.3	262	RW	NOW	26	\$ 370,885
2107	ST PETER ST	TECUMSEH RD	ST CLAIR RD	UL	622.0	158	RW	NOW	14	\$ 99,398
1072	STIRLING DR	LAKESHORE PK	SOUTH TO DEAD END	UL	88.2	58	RW	NOW	11	\$ 19,200
2154	TILBURY W AND ROMNEY RD	GOODREAU LINE	10TH CONCESSION RD	RC	505.2	1084	BS	NOW	71	\$ 96,218
114	W BELLE RIVER RD	COUNTY RD 42	12-13 SDRD	URC	2,604.3	446	RW	NOW	18	\$ 162,835
2002	11TH CONCESSION RD	HIGHWAY 77 HWY	COUNTY RD 37	RC	3,635.7	51	R1	1-5	11	\$ 82,227
58	16-17 SDRD	COUNTY RD 19	10TH CONCESSION RD	UL	220.1	58	R1	1-5	11	\$ 5,034
59	16-17 SDRD	10TH CONCESSION RD	9TH CONCESSION RD	UL	1,351.9	58	R1	1-5	12	\$ 30,767
64	16-17 SDRD	COUNTY RD 25	4TH CONCESSION RD	UL	1,391.0	135	SD	1-5	15	\$ -
65	16-17 SDRD	4TH CONCESSION RD	3RD CONCESSION RD	UL	1,382.7	124	SD	1-5	15	\$ -
104	18-19 SDRD	N REAR RD	COUNTY RD 46	RC	1,348.0	89	SD	1-5	11	\$ -
1024	2ND CONCESSION RD	16-17 SDRD	N MIDDLE RD	RC	2,266.2	852	SD	1-5	23	\$ -
1025	2ND CONCESSION RD	12-13 SDRD	16-17 SDRD	RC	454.5	682	BS	1-5	22	\$ 85,748
98	4TH CONCESSION RD	S MIDDLE RD	COUNTY RD 8	RC	3,133.1	98	R1	1-5	14	\$ 70,707
84	6-7 SDRD	COUNTY RD 46	S MIDDLE RD	RC	1,343.6	354	R1	1-5	18	\$ 32,130
2118	6-7 SDRD	ST CLAIR RD	COUNTY RD 35 & TECUMSEH RD	UL	993.4	53	R1	1-5	11	\$ 182,456
91	6TH CONCESSION RD	16-17 SDRD	N REAR RD	RC	1,712.1	251	SD	1-5	14	\$ -
86	7TH CONCESSION RD	16-17 SDRD	N REAR RD	RC	1,707.0	1526	R1	1-5	25	\$ 39,313
87	7TH CONCESSION RD	13-14 SDRD	16-17 SDRD	RC	1,830.2	411	SD	1-5	13	\$ -
88	7TH CONCESSION RD	COUNTY RD 42	13-14 SDRD	RC	1,841.8	442	R1	1-5	14	\$ 42,302
2023	7TH CONCESSION RD	GORE 6 RD	KENT COUNTY RD 1	RC	1,602.6	132	RW	1-5	22	\$ 96,298
80	8TH CONCESSION RD	16-17 SDRD	N REAR RD	RC	1,693.2	284	R1	1-5	18	\$ 41,987
81	8TH CONCESSION RD	13-14 SDRD	16-17 SDRD	RC	1,837.5	246	R1	1-5	12	\$ 47,149

**LAKESHORE 2007 ROADS NEED STUDY**  
**TABLE 3.2.1**  
**10 YEAR ROAD PROGRAM - SORTED ALPHABETICALLY**  
**SEPTEMBER 2008**

Section Number	Section Name	Road From	Road To	Section Category	Section Length (m)	2000 AADT Count	Improvement Type	Time of Improvement	Priority Guide Rating	Total Cost
82	8TH CONCESSION RD	COUNTY RD 42	13-14 SDRD	RC	1,839.7	547	R1	1-5	19	\$ 47,149
90	9-10 SDRD	N REAR RD	COUNTY RD 46	RC	1,351.7	1078	R1	1-5	27	\$ 33,018
2010	9TH CONCESSION RD	HIGHWAY 77 HWY	COUNTY RD 37	RC	3,638.7	37	NA	1-5	14	\$ -
642	BABY ST	ST CHARLES ST	SOUTH TO DEAD END	UL	44.1	804	SD	1-5	13	\$ -
157	BEARLINE RD	E PIKE CREEK RD	WEST TO DEAD END	UL	167.9	52	NA	1-5	28	\$ -
2068	BLUE WATER AVE	LIGHT COVE AVE	EAST TO DEAD END	UL	593.8	464	RW	1-5	18	\$ 157,726
447	CAILLE AVE	WEST TO DEAD END	ROURKE LINE RD	UL	698.9	453	SD	1-5	20	\$ -
2159	CANAL RD	ISLAND CRES	NORTH TO DEAD END	UL	236.2	1740	RW	1-5	29	\$ 71,740
639	CENTRE ST	QUELLETTE ST	SOUTH ST	UL	77.0	268	SD	1-5	10	\$ -
509	CHARRON ST	NOTRE DAME ST	CUL DE SAC	UL	169.2	402	R1	1-5	9	\$ 31,331
661	CHURCH ST	BROADWAY ST & TECUMSEH RD	NOTRE DAME ST	UL	91.0	670	SD	1-5	13	\$ -
662	CHURCH ST	RAILWAY AVE	BROADWAY ST & TECUMSEH RD	UL	169.2	670	SD	1-5	20	\$ -
3023	COUNTY RD 2	FIRST ST & BROADWAY ST	NOTRE DAME ST & SOUTH ST	UA	103.2	3000	RNS	1-5	37	\$ 101,379
192	E PIKE CREEK RD	ELMGROVE DR	RUSSEL WOODS DR	UL	234.2	1025	RW	1-5	24	\$ 65,845
193	E PIKE CREEK RD	RUSSEL WOODS DR	ELMGROVE DR	UL	124.1	979	RW	1-5	24	\$ 35,523
612	ELEVENTH ST	ST LOUIS ST	ST PETER ST	UL	80.4	1119	RW	1-5	19	\$ 17,344
3	ELLIS SDRD	HIGHWAY 3 HWY	S TALBOT RD	RC	322.0	211	R1	1-5	14	\$ 7,457
182	ELMGROVE DR	WEST TO DEAD END	E PIKE CREEK RD	UL	303.5	220	RW	1-5	22	\$ 82,094
183	ELMGROVE DR	E PIKE CREEK RD	TAYLOR DR	UL	580.9	346	RW	1-5	23	\$ 122,080
184	ELMGROVE DR	TAYLOR DR	RUSSELL WOODS RD	UL	277.4	312	RW	1-5	23	\$ 75,918
533	EVELYN ST	HENRY ST	RIVIERA ESTATE DR	UL	252.1	67	RW	1-5	14	\$ 65,791
170	FLANDERS RD	ST ANDREWS DR	FLANDERS RD	UL	280.7	610	R1	1-5	14	\$ 56,695
171	FLANDERS RD	ST ANDREWS DR	COUNTY RD 2	UL	109.6	550	R1	1-5	14	\$ 22,144
173	FLANDERS RD	COUNTY RD 2	ST ANDREWS DR	UL	121.3	550	R1	1-5	14	\$ 24,495
2126	FORD ST	HIGHWAY 77 ST	EAST TO DEAD END	UL	370.7	55	RW	1-5	12	\$ 112,935
700	GEORGE CRES	TERRA LOU DR	TERRA LOU DR	UL	396.2	670	R1	1-5	17	\$ 73,720
8	HOPGOOD SDRD	N TALBOT RD	COUNTY RD 34	RC	1,379.4	415	R1	1-5	22	\$ 35,462
2157	ISLAND CRES	CANAL RD	MELODY DR	UL	525.4	810	RW	1-5	23	\$ 161,772
2158	ISLAND CRES	CUL DE SAC	CANAL RD	UL	42.2	2744	RW	1-5	31	\$ 12,209
2132	JAMES ST	TAYLOR AVE	HIGHWAY 77 ST	UL	129.2	385	RW	1-5	27	\$ 39,680
2133	JAMES ST	AINSLIE AVE	TAYLOR AVE	UL	124.5	275	RW	1-5	14	\$ 35,112
28	KING ST	CHURCH ST	DEAD END	UL	128.6	70	RNS	1-5	19	\$ 86,305
535	LALONDE ST	ISLAND DR	RIVIERA ESTATE DR	UL	101.5	360	R1	1-5	15	\$ 18,430
2067	LIGHT COVE AVE	COUNTY RD 39	BLUE WATER AVE	UL	76.2	105	RW	1-5	19	\$ 15,323
2069	LIGHT COVE AVE	BLUE WATER AVE	EAST TO DEAD END	UL	573.3	105	RNS	1-5	14	\$ 378,416
2102	MAPLE AVE	REED ST	TECUMSEH RD	UL	472.5	24	RW	1-5	13	\$ 146,428
2103	MAPLE AVE	BALL ST	REED ST	UL	82.4	110	RW	1-5	21	\$ 5,080
2104	MAPLE AVE	ST CLAIR RD	BALL ST	UL	479.0	105	RW	1-5	14	\$ 131,351
2124	MAPLE ST	HIGHWAY 77 ST	WALLACE ST	UL	126.1	33	RW	1-5	25	\$ 46,645
167	MARJORIE DR	COUNTY RD 2	ST ANDREWS DR	UL	106.3	244	R1	1-5	11	\$ 21,663
2135	MCALLISTER ST	AINSLIE AVE	TAYLOR AVE	UL	119.0	220	RW	1-5	13	\$ 36,628
681	NINTH ST	BROADWAY ST	NOTRE DAME ST	UL	91.9	469	RNS	1-5	35	\$ 68,448
3003	NOTRE DAME ST	DIESBOURG BLVD	COUNTY RD 22 & MAPLEWOOD DR	UA	69.6	16000	RNS	1-5	36	\$ 73,993
3004	NOTRE DAME ST	TROTTIER ST	DIESBOURG BLVD	UA	93.7	16000	RNS	1-5	36	\$ 95,133
3005	NOTRE DAME ST	CHARRON ST	TROTTIER ST	UA	96.4	16000	RNS	1-5	36	\$ 105,704
3006	NOTRE DAME ST	W RIVER ST	CHARRON ST	UA	177.4	16000	RNS	1-5	36	\$ 190,266

LAKESHORE 2007 ROADS NEED STUDY  
 TABLE 3.2.1  
 10 YEAR ROAD PROGRAM - SORTED APLHABETICALLY  
 SEPTEMBER 2008

Section Number	Section Name	Road From	Road To	Section Category	Section Length (m)	2000 AADT Count	Improvement Type	Time of Improvement	Priority Guide Rating	Total Cost
3007	NOTRE DAME ST	FRONT ST	W RIVER ST	UA	89.7	16000	RNS	1-5	36	\$ 95,133
3008	NOTRE DAME ST	SOUTH ST & COUNTY RD 2	FRONT ST	UA	70.0	16000	RNS	1-5	36	\$ 73,993
3009	NOTRE DAME ST	OUELLETTE ST	SOUTH ST & COUNTY RD 2	UA	82.6	16000	RNS	1-5	36	\$ 84,563
3010	NOTRE DAME ST	NORTH ST	OUELLETTE ST	UA	31.3	16000	RNS	1-5	36	\$ 31,711
3011	NOTRE DAME ST	BABY ST	NORTH ST	UA	52.3	16000	RNS	1-5	36	\$ 52,852
3012	NOTRE DAME ST	CHISHOLM ST	BABY ST	UA	83.7	16000	RNS	1-5	36	\$ 84,563
3013	NOTRE DAME ST	FOURTH ST	CHISHOLM ST	UA	138.0	16000	RNS	1-5	36	\$ 147,985
3014	NOTRE DAME ST	CHURCH ST	FOURTH ST	UA	112.2	16000	RNS	1-5	36	\$ 116,274
3015	NOTRE DAME ST	SIXTH ST	CHURCH ST	UA	87.9	16000	RNS	1-5	36	\$ 95,133
3016	NOTRE DAME ST	SEVENTH ST	SIXTH ST	UA	99.0	16000	RNS	1-5	36	\$ 105,704
3017	NOTRE DAME ST	EIGHTH ST	SEVENTH ST	UA	96.6	16000	R1	1-5	36	\$ 25,404
3018	NOTRE DAME ST	NINTH ST	EIGHTH ST	UA	97.0	16000	R1	1-5	36	\$ 25,404
3019	NOTRE DAME ST	ELEVENTH ST	NINTH ST	UA	211.9	16000	R1	1-5	36	\$ 53,348
3020	NOTRE DAME ST	DUCHARME ST	ELEVENTH ST	UA	370.0	16000	R1	1-5	36	\$ 93,995
3021	NOTRE DAME ST	ST PETER BLVD & TERRA LOU DR	DUCHARME ST	UA	341.7	16000	R1	1-5	36	\$ 86,374
3022	NOTRE DAME ST	COUNTY RD 2 & COUNTY RD 22	ST PETER BLVD & TERRA LOU DR	UA	211.8	16000	R1	1-5	36	\$ 53,348
640	OUELLETTE ST	ST CHARLES ST	CENTRE ST	UL	97.6	268	SD	1-5	13	\$ -
2026	RICHARDSON SDRD	9TH CONCESSION RD	10TH CONCESSION RD	RC	1,373.2	110	R1	1-5	15	\$ 39,198
1019	S MIDDLE RD	CHURCH ST	CONCESSION 1A RD	RC	974.7	1048	R1	1-5	38	\$ 21,719
664	SIXTH ST	BROADWAY ST	NOTRE DAME ST	UL	90.7	402	RW	1-5	27	\$ 24,970
666	SIXTH ST	RAILWAY AVE	TECUMSEH RD	UL	140.7	402	SD	1-5	17	\$ -
168	ST ANDREWS DR	MARJORIE DR	FLANDERS RD	UL	70.3	488	R1	1-5	13	\$ 14,207
169	ST ANDREWS DR	ST. ANDREWS DR	FLANDERS RD	UL	99.9	440	R1	1-5	13	\$ 20,186
172	ST ANDREWS DR	MARJORIE DR	FLANDERS RD	UL	211.1	440	R1	1-5	13	\$ 42,643
519	ST CHARLES ST	FRONT ST	WEST TO DEAD END	UL	78.0	268	RW	1-5	16	\$ 22,902
623	ST JOHN ST	ST CHARLES ST	ST LOUIS ST	UL	101.4	268	SD	1-5	15	\$ -
620	ST LAWRENCE ST	ST LOUIS ST	ST PETER ST	UL	94.9	201	RW	1-5	13	\$ 20,080
621	ST LAWRENCE ST	ST CHARLES ST	ST LOUIS ST	UL	101.7	201	RW	1-5	14	\$ 25,470
609	ST LOUIS ST	BRIAN ST	GAYLE ST	UL	79.8	54	RW	1-5	12	\$ 17,344
619	ST PAUL ST	ST CHARLES ST	ST LOUIS ST	UL	102.1	536	RW	1-5	18	\$ 22,312
572	ST PETER ST	BABY ST	SOUTH ST	UL	145.5	670	RW	1-5	27	\$ 39,152
574	ST PETER ST	CHISHOLM ST	BABY ST	UL	106.6	67	RW	1-5	17	\$ 31,971
575	ST PETER ST	LENORE ST	CHISHOLM ST	UL	113.7	1474	RW	1-5	30	\$ 31,971
576	ST PETER ST	MEUNIER ST	LENORE ST	UL	119.8	1340	RW	1-5	30	\$ 34,877
577	ST PETER ST	ST PAUL ST	MEUNIER ST	UL	91.1	1340	RW	1-5	32	\$ 24,788
585	ST PETER ST	ELEVENTH ST	ST JUDE ST	UL	302.4	67	R1	1-5	14	\$ 51,597
699	TERRA LOU DR	GEORGE CRES	GEORGE CRES	UL	381.2	603	R1	1-5	16	\$ 70,034
1062	VALENTINO DR	WEST TO DEAD END	4TH CONCESSION RD & LAKESHORE PK	UL	737.7	290	SD	1-5	15	\$ -
37	VICTORIA ST	SOUTH ST	SOUTH TO DEAD END	UL	166.0	471	R1	1-5	14	\$ 4,070
145	W PIKE CREEK RD	COUNTY RD 21 & LITTLE BASELINE RD	SOUTH TO DEAD END	UL	788.9	598	RW	1-5	25	\$ 125,650
516	W RIVER ST	ST CLAIR ST	NOTRE DAME ST	UL	202.5	1340	RW	1-5	35	\$ 52,861
517	W RIVER ST	CAILLE AVE	ST CLAIR ST	UL	143.2	1005	RW	1-5	33	\$ 37,384
2125	WALLACE ST	NORTH TO DEAD END	MAPLE ST	UL	42.0	220	RW	1-5	18	\$ 11,451
5	WILSON SDRD	N TALBOT DR	ELLIS SDRD & COUNTY RD 34	RC	1,376.1	411	R1	1-5	18	\$ 36,819
71	10TH CONCESSION RD	MEMORIAL DR	N REAR RD	UL	837.9	50	SD	6-10	7	\$ -

LAKESHORE 2007 ROADS NEED STUDY  
**TABLE 3.2.1**  
 10 YEAR ROAD PROGRAM - SORTED APLHABETICALLY  
 SEPTEMBER 2008

Section Number	Section Name	Road From	Road To	Section Category	Section Length (m)	2000 AADT Count	Improvement Type	Time of Improvement	Priority Guide Rating	Total Cost
72	10TH CONCESSION RD	MEMORIAL DR	DEAD END	UL	260.9	64	SD	6-10	5	\$ -
75	10TH CONCESSION RD	13-14 SDRD	13-14 SDRD	UL	316.7	61	SD	6-10	4	\$ -
2055	12-13 SDRD	1ST CONCESSION RD	TECUMSEH RD & COUNTY RD 37	RC	1,064.1	68	R1	6-10	14	\$ 22,391
2056	12-13 SDRD	LAFORÉ BEACH RD & CRYSTAL BEACH RD	1ST CONCESSION RD	RC	302.0	617	R1	6-10	18	\$ 7,121
66	16-17 SDRD	3RD CONCESSION RD	2ND CONCESSION RD	UL	1,371.2	169	SD	6-10	10	\$ -
103	18-19 SDRD	COUNTY RD 46	S MIDDLE RD	RC	1,310.6	456	SD	6-10	10	\$ -
105	2ND CONCESSION RD	16-17 SDRD	DEAD END	RC	559.4	50	SD	6-10	4	\$ -
1023	2ND CONCESSION RD	N MIDDLE RD	COUNTY RD 46	RC	1,353.5	224	SD	6-10	14	\$ -
1026	2ND CONCESSION RD	COUNTY RD 42 & COUNTY RD 22	12-13 SDRD	RC	2,558.5	676	SD	6-10	28	\$ -
100	3RD CONCESSION RD	16-17 SDRD	N REAR RD	RC	1,720.5	327	R1	6-10	8	\$ 40,229
101	3RD CONCESSION RD	COUNTY RD 42 & RENAUD LINE RD	16-17 SDRD	RC	3,667.6	480	R1	6-10	11	\$ 83,786
102	3RD CONCESSION RD	S MIDDLE RD	COUNTY RD 8	RC	3,145.2	280	SD	6-10	15	\$ -
1002	3RD CONCESSION RD	S MIDDLE RD	COUNTY RD 8	RC	3,144.9	158	R1	6-10	17	\$ 75,278
1031	3RD CONCESSION RD	16-17 SDRD	N MIDDLE RD	RC	2,261.5	58	R1	6-10	12	\$ 52,305
1032	3RD CONCESSION RD	COUNTY RD 42	16-17 SDRD	RC	3,023.2	136	R1	6-10	15	\$ 68,222
2045	3RD CONCESSION RD	RICHARDSON SDRD	RICHARDSON SDRD	RC	313.2	21	R1	6-10	10	\$ 5,774
97	4TH CONCESSION RD	COUNTY RD 42	16-17 SDRD	RC	3,665.4	83	SD	6-10	5	\$ 165,880
1003	4TH CONCESSION RD	S MIDDLE RD	COUNTY RD 8	RC	3,141.4	47	SD	6-10	9	\$ -
1034	4TH CONCESSION RD	NORTH TO DEAD END	N MIDDLE RD	RC	972.3	46	SD	6-10	19	\$ -
2033	5TH CONCESSION RD	COUNTY RD 37 & N MIDDLE RD	RICHARDSON SDRD	RC	3,650.4	452	R1	6-10	12	\$ 82,308
85	6-7 SDRD	N REAR RD	COUNTY RD 46	RC	1,353.9	528	SD	6-10	10	\$ -
92	6TH CONCESSION RD	COUNTY RD 42	16-17 SDRD	RC	3,668.9	248	SD	6-10	8	\$ -
89	7TH CONCESSION RD	S MIDDLE RD	N TALBOT RD	RC	1,617.1	2135	SD	6-10	8	\$ -
2020	7TH CONCESSION RD	COUNTY RD 37 & S MIDDLE RD	EAST TO DEAD END	RC	2,058.8	26	SD	6-10	17	\$ -
2021	7TH CONCESSION RD	WEST TO DEAD END	RICHARDSON SDRD	RC	1,585.5	21	SD	6-10	14	\$ -
2022	7TH CONCESSION RD	RICHARDSON SDRD	GORE 6 RD	RC	850.7	41	SD	6-10	11	\$ -
83	8TH CONCESSION RD	S MIDDLE RD	N TALBOT RD	RC	707.1	135	SD	6-10	5	\$ -
77	9TH CONCESSION RD	16-17 SDRD	N REAR RD	RC	1,686.2	50	R1	6-10	7	\$ 39,761
78	9TH CONCESSION RD	13-14 SDRD	16-17 SDRD	RC	1,833.1	585	R1	6-10	16	\$ 43,225
79	9TH CONCESSION RD	COUNTY RD 42	13-14 SDRD	RC	1,843.5	605	R1	6-10	15	\$ 43,225
2134	AINSLIE AVE	JAMES ST	MCALLISTER ST	UL	174.0	220	RW	6-10	12	\$ 49,742
292	ALBERT LANE	COUNTY RD 2	EAST TO DEAD END	UL	476.7	141	SD	6-10	12	\$ -
448	ALEXANDER AVE	CUL DE SAC	COUNTY RD 22	UL	246.1	528	SD	6-10	7	\$ -
540	ANDREW CRES	NORTH TO DEAD END	ISLAND DR	UL	155.4	67	RW	6-10	10	\$ 41,762
573	BABY ST	ST PETER ST	SOUTH TO DEAD END	UL	123.9	2309	SD	6-10	3	\$ -
2101	BALL ST	HALE ST	MAPLE AVE	UL	132.7	105	RW	6-10	12	\$ 38,038
710	BASELINE RD	W BELLE RIVER RD	EAST TO DEAD END	UL	167.5	22	SD	6-10	15	\$ -
2119	BEAUNE ST	TECUMSEH RD	SOUTH TO DEAD END	UL	120.3	1398	RW	6-10	18	\$ 35,112
460	BEECHWOOD DR	COUNTY RD 22	RUE LABBE ST	UL	104.2	158	R1	6-10	6	\$ 19,349
461	BEECHWOOD DR	RUE LABBE ST	CHERRYWOOD DR	UL	64.7	158	R1	6-10	6	\$ 12,016
462	BEECHWOOD DR	CHERRYWOOD DR	ELMWOOD AVE	UL	86.7	158	R1	6-10	6	\$ 16,097
463	BEECHWOOD DR	ELMWOOD AVE	OAKWOOD AVE	UL	138.3	210	R1	6-10	6	\$ 25,684
464	BEECHWOOD DR	OAKWOOD AVE	BIRCHWOOD CRES	UL	46.8	220	R1	6-10	6	\$ 9,283
491	BIRCHWOOD CRES	BEECHWOOD DR	ASHWOOD CRES	UL	214.8	42	R1	6-10	4	\$ 38,990
56	BISSONNETTE LANE	W BELLE RIVER RD	COUNTY RD 27	UL	622.6	209	SD	6-10	4	\$ -



LAKESHORE 2007 ROADS NEED STUDY  
 TABLE 3.2.1  
 10 YEAR ROAD PROGRAM - SORTED ALPHABETICALLY  
 SEPTEMBER 2008

Section Number	Section Name	Road From	Road To	Section Category	Section Length (m)	2000 AADT Count	Improvement Type	Time of Improvement	Priority Guide Rating	Total Cost
684	BROADWAY ST	TENTH ST	NINTH ST	UL	91.1	201	SD	6-10	12	\$ -
685	BROADWAY ST	EIGHTH ST	NINTH ST	UL	98.2	268	SD	6-10	17	\$ -
686	BROADWAY ST	SEVENTH ST	EIGHTH ST	UL	97.0	268	SD	6-10	16	\$ -
687	BROADWAY ST	SIXTH ST	SEVENTH ST	UL	97.8	268	SD	6-10	16	\$ -
688	BROADWAY ST	CUL DE SAC	SIXTH ST	UL	51.5	268	SD	6-10	10	\$ -
164	BUCKWHEAT LANE	E PIKE CREEK RD	SOUTH TO DEAD END	UL	205.9	62	SD	6-10	4	\$ -
2112	BUSHEY ST	S WIND CRT	TECUMSEH RD	UL	180.8	220	RW	6-10	14	\$ 57,216
2113	BUSHEY ST	BEACH CRT	S WIND CRT	UL	102.0	165	RW	6-10	14	\$ 31,786
2114	BUSHEY ST	PARKVIEW LANE	BEACH CRT	UL	102.4	165	RW	6-10	14	\$ 31,786
453	CAILLE AVE	ROURKE LINE RD	W RIVER ST	UL	1,864.1	905	SD	6-10	10	\$ 147,626
355	CARUHEL DR	EARL ST	EMERY DR	UL	144.0	315	RW	6-10	16	\$ 47,154
356	CARUHEL DR	COUNTY RD 22	EARL ST	UL	195.3	330	RW	6-10	18	\$ 53,466
524	CENTRE ST	SOUTH ST	FRONT ST	UL	68.6	268	RW	6-10	18	\$ 20,877
525	CENTRE ST	FRONT ST	E RIVER ST	UL	124.5	268	RW	6-10	12	\$ 30,564
244	CHAMBERS DR	POWERS DR	MCMURREN CRES	UL	171.9	210	R1	6-10	6	\$ 31,563
1082	CHARRON BEACH RD	WEST TO DEAD END	CHARRON LINE RD	UL	451.0	35	R1	6-10	9	\$ 10,189
1110	CHARRON BEACH RD	CHARRON LINE RD	EAST TO DEAD END	UL	1,199.7	81	R1	6-10	11	\$ 27,108
647	CHISHOLM ST	ST PETER ST	SOUTH TO DEAD END	UL	126.2	34	SD	6-10	4	\$ -
648	CHISHOLM ST	ST CHARLES ST	ST PETER ST	UL	196.8	67	SD	6-10	8	\$ -
649	CHISHOLM ST	NOTRE DAME ST	ST CHARLES ST	UL	99.9	536	SD	6-10	14	\$ -
30	CHURCH ST	S MIDDLE RD	QUEEN ST	UL	183.5	141	RNS	6-10	21	\$ 119,500
31	CHURCH ST	QUEEN ST	KING ST	UL	93.9	141	RNS	6-10	21	\$ 59,750
361	CHURCH ST	DUBOIS AVE	ST MARY'S RD	UL	140.0	330	SD	6-10	18	\$ -
660	CHURCH ST	NOTRE DAME ST	ST CHARLES ST	UL	101.3	201	SD	6-10	7	\$ -
2137	COMMUNITY CENTRE ST	HIGHWAY 77 ST & MCALLISTER ST	EAST TO DEAD END	UL	84.7	275	RW	6-10	11	\$ 24,418
3044	COUNTY RD 27	SOUTH ST & DESJARDINS ST	COUNTY RD 42	RR	1,501.5	0	SD	6-10	5	\$ -
360	DUBOIS AVE	COUNTY RD 22	CHURCH ST	UL	326.1	330	RW	6-10	16	\$ 111,149
154	E PIKE CREEK RD	RUGGABER DR	LITTLE BASELINE RD	URC	169.2	1615	SD	6-10	5	\$ -
156	E PIKE CREEK RD	BEARLINE RD	RUGGABER DR	URC	198.1	1615	SD	6-10	5	\$ -
158	E PIKE CREEK RD	WILDER DR	BEARLINE RD	URC	529.2	1615	SD	6-10	3	\$ -
159	E PIKE CREEK RD	CROFT DR	WILDER DR	URC	236.4	1615	SD	6-10	3	\$ -
165	E PIKE CREEK RD	COUNTY RD 2	BUCKWHEAT LANE	UL	258.4	1265	RW	6-10	13	\$ 72,342
711	E PIKE CREEK RD	COUNTY RD 22	CROFT DR	UL	122.8	1614	SD	6-10	3	\$ -
526	E RIVER ST	CENTRE ST	ST PETER ST & LALONDE AVE	UL	136.2	427	RW	6-10	13	\$ 35,658
357	EARL ST	PIERRE AVE	CARUHEL DR	UL	81.9	210	SD	6-10	12	\$ -
677	EIGHTH ST	NOTRE DAME ST	ST CHARLES ST	UL	101.3	402	SD	6-10	19	\$ -
678	EIGHTH ST	BROADWAY ST	NOTRE DAME ST	UL	91.4	469	SD	6-10	16	\$ -
679	EIGHTH ST	TECUMSEH RD	BROADWAY ST	UL	103.6	469	SD	6-10	19	\$ -
689	ELEVENTH ST	TECUMSEH RD	NOTRE DAME ST	UL	299.1	256	RNS	6-10	10	\$ 232,322
2108	ELIZABETH ST	NORTH TO DEAD END	TECUMSEH RD	UL	100.8	991	RW	6-10	19	\$ 25,142
2109	ELIZABETH ST	EAST TO DEAD END	ELIZABETH ST	UL	14.8	44	RW	6-10	12	\$ 4,796
2110	ELIZABETH ST	WEST TO DEAD END	ELIZABETH ST	UL	11.6	42	RW	6-10	12	\$ 3,242
4	ELLIS SDRD	COUNTY RD 34 & WILSON SDRD	HIGHWAY 3 HWY	RC	1,064.2	411	SD	6-10	9	\$ -
185	ELMGROVE DR	RUSSELL WOODS RD	RUSSEL WOODS DR	UL	61.6	694	RW	6-10	15	\$ 12,586
186	ELMGROVE DR	RUSSEL WOODS DR	COUNTY RD 2	UL	147.5	694	RW	6-10	15	\$ 30,012
352	EMERY DR	ST CLAIR AVE	COUNTY RD 22	UL	228.2	275	RW	6-10	16	\$ 62,442

**LAKESHORE 2007 ROADS NEED STUDY**  
**TABLE 3.2.1**  
**10 YEAR ROAD PROGRAM - SORTED APLHABETICALLY**  
**SEPTEMBER 2008**

Section Number	Section Name	Road From	Road To	Section Category	Section Length (m)	2000 AADT Count	Improvement Type	Time of Improvement	Priority Guide Rating	Total Cost
532	EVELYN ST	CUL DE SAC	HENRY ST	UL	118.2	52	SD	6-10	9	\$ -
652	FIRST ST	RAILWAY AVE	BROADWAY ST & COUNTY RD 2	UL	125.5	804	RW	6-10	15	\$ 32,817
653	FIRST ST	LAKE DR & LAKEVIEW DR	RAILWAY AVE	UL	112.1	2101	RW	6-10	31	\$ 38,798
657	FOURTH ST	NOTRE DAME ST	ST CHARLES ST	UL	101.2	201	SD	6-10	9	\$ -
658	FOURTH ST	BROADWAY ST	NOTRE DAME ST	UL	89.9	670	SD	6-10	15	\$ 91,646
659	FOURTH ST	RAILWAY AVE	BROADWAY ST	UL	157.7	670	SD	6-10	21	\$ 160,742
2146	FRANK CRT	CUL DE SAC	WILLIAM ST	UL	118.9	82	R1	6-10	7	\$ 22,280
521	FRONT ST	NOTRE DAME ST	ST CHARLES ST	UL	96.6	418	RW	6-10	15	\$ 31,743
522	FRONT ST	ST CHARLES ST	CENTRE ST	UL	99.0	268	RW	6-10	19	\$ 29,534
523	FRONT ST	CENTRE ST	ST PETER ST	UL	95.9	268	RW	6-10	18	\$ 29,825
2024	GORE 6 RD	7TH CONCESSION RD	KENT COUNTY RD 1	RC	1,854.9	16	SD	6-10	22	\$ -
500	GREENWOOD CRES	ELMWOOD AVE	ELMWOOD AVE	UL	462.4	110	R1	6-10	8	\$ 85,855
2097	HALE ST	ST CLAIR RD	BALL ST	UL	488.2	1029	RW	6-10	19	\$ 137,183
2099	HALE ST	REED ST	TECUMSEH RD	UL	474.3	1029	RW	6-10	21	\$ 137,521
2100	HALE ST	BALL ST	REED ST	UL	79.9	1029	RW	6-10	21	\$ 23,408
646	HALO CRT	CUL DE SAC	MEUNIER ST	UL	48.9	335	SD	6-10	9	\$ -
2070	HARBOUR DR	COUNTY RD 39	LOWER THAMES LANE	UL	96.0	79	SD	6-10	7	\$ -
530	HENRY ST	SOUTH ST	EVELYN ST	UL	106.6	670	RW	6-10	11	\$ 29,407
531	HENRY ST	EVELYN ST	LALONDE ST	UL	123.7	670	RW	6-10	15	\$ 32,290
2138	ISABELLA ST	HIGHWAY 77 ST	EAST TO DEAD END	UL	185.0	330	RW	6-10	15	\$ 51,993
538	ISLAND DR	ANDREW CRES	LALONDE ST	UL	112.7	67	RW	6-10	8	\$ 29,407
527	LALONDE AVE	E RIVER ST & ST PETER ST	CUL DE SAC	UL	144.7	335	RW	6-10	16	\$ 36,863
536	LALONDE ST	HENRY ST	ISLAND DR	UL	111.9	67	R1	6-10	8	\$ 20,616
537	LALONDE ST	NORTH TO DEAD END	HENRY ST	UL	122.5	67	RW	6-10	11	\$ 32,758
1092	LANGE AVE	WEST TO DEAD END	ROCHESTER TOWNLIN RD	UL	657.9	93	R1	6-10	8	\$ 18,466
1093	LANGE AVE	ROCHESTER TOWNLIN RD	SUNSET VIEW LANE	UL	164.6	70	R1	6-10	8	\$ 3,928
146	LITTLE BASELINE RD	COUNTY RD 19	COUNTY RD 21 & W PIKE CREEK RD	UA	1,985.7	280	SD	6-10	12	\$ -
147	LITTLE BASELINE RD	COUNTY RD 21	E PIKE CREEK RD	UA	155.8	280	SD	6-10	5	\$ -
148	LITTLE BASELINE RD	E PIKE CREEK RD	STONEBROOK BLVD	UA	138.2	765	SD	6-10	11	\$ -
2120	MAPLE ST	CUL DE SAC	TAYLOR AVE	UL	39.3	33	RW	6-10	7	\$ 14,352
504	MAPLEWOOD DR	WILLOWWOOD DR	MAPLEWOOD DR	UL	181.3	440	R1	6-10	8	\$ 33,420
505	MAPLEWOOD DR	COUNTY RD 22 & NOTRE DAME ST	MAPLEWOOD DR	UL	194.6	488	R1	6-10	9	\$ 35,277
2085	MARKHAM DR	MELODY DR	SOUTH TO DEAD END	UL	742.8	210	SD	6-10	41	\$ -
2080	MARTIN DR	MELODY DR	SOUTH TO DEAD END	UL	230.2	1680	RW	6-10	21	\$ 58,581
2136	MCALLISTER ST	TAYLOR AVE	HIGHWAY 77 ST & COMMUNITY CENTRE ST	UL	126.7	220	RW	6-10	10	\$ 39,680
702	MELANIE LANE	TERRA LOU DR	DUCHARME ST	UL	437.3	670	R1	6-10	8	\$ 80,591
2074	MELODY DR	DUPLESSIS DR	ISLAND CRES	UL	48.0	1230	REC	6-10	20	\$ 31,134
2075	MELODY DR	QUENNEVILLE DR	DUPLESSIS DR	UL	148.1	1230	REC	6-10	18	\$ 93,401
2077	MELODY DR	LEFAIVE DR	RIVAIT DR	UL	172.7	1230	SD	6-10	17	\$ -
2078	MELODY DR	REAUME DR	LEFAIVE DR	UL	172.7	1230	REC	6-10	18	\$ 105,854
2079	MELODY DR	MARTIN DR	REAUME DR	UL	158.0	1668	SD	6-10	33	\$ -
644	MEUNIER ST	HALO CRT	ST PETER ST	UL	97.3	335	SD	6-10	5	\$ -
645	MEUNIER ST	ST CHARLES ST	HALO CRT	UL	100.0	67	RW	6-10	8	\$ 26,110
315	MONARCH MEADOWS DR	I.C. ROY DR	KAREN ST	UL	508.5	600	SD	6-10	4	\$ -
1046	N MIDDLE RD	4TH CONCESSION RD	COUNTY RD 31	RC	921.2	158	SD	6-10	11	\$ -

LAKESHORE 2007 ROADS NEED STUDY  
 TABLE 3.2.1  
 10 YEAR ROAD PROGRAM - SORTED APLHABETICALLY  
 SEPTEMBER 2008

Section Number	Section Name	Road From	Road To	Section Category	Section Length (m)	2000 AADT Count	Improvement Type	Time of Improvement	Priority Guide Rating	Total Cost
1047	N MIDDLE RD	3RD CONCESSION RD	4TH CONCESSION RD	RC	1,415.1	158	SD	6-10	23	\$ -
49	N REAR RD	O'BRIEN SDRD	3RD CONCESSION RD	RC	459.4	258	SD	6-10	6	\$ -
54	N REAR RD	2ND CONCESSION RD	W BELLE RIVER RD	RC	1,293.7	135	SD	6-10	7	\$ -
680	NINTH ST	NOTRE DAME ST	ST CHARLES ST	UL	101.8	402	SD	6-10	15	\$ -
682	NINTH ST	TECUMSEH RD	BROADWAY ST	UL	133.5	469	SD	6-10	18	\$ -
456	OAKWOOD AVE	BAYBERRY CRES	BEECHWOOD DR	URC	86.0	242	R1	6-10	7	\$ 16,710
99	O'BRIEN SDRD	N REAR RD	COUNTY RD 46	RC	1,343.6	190	SD	6-10	8	\$ -
38	OLD HIGHWAY 114	COUNTY RD 19	COUNTY RD 46	UL	427.4	44	SD	6-10	5	\$ -
641	OUELLETTE ST	NOTRE DAME ST	ST CHARLES ST	UL	98.7	268	SD	6-10	7	\$ -
257	PEARL ST	VICTORIA ST	EAST TO DEAD END	UL	325.5	110	SD	6-10	5	\$ -
2147	PERCY CRES	CUL DE SAC	WILLIAM ST	UL	208.0	110	R1	6-10	6	\$ 38,990
358	PIERRE AVE	COUNTY RD 22	EARL ST	UL	196.1	220	SD	6-10	12	\$ -
579	POISSON CRT	ST PETER ST	CUL DE SAC	UL	82.7	52	RW	6-10	6	\$ 19,871
93	PUCE RD	COUNTY RD 25 & COUNTY RD 46	S MIDDLE RD	RC	1,328.3	170	SD	6-10	14	\$ -
285	QUINLAN DR	PHEASANT RUN DR	GEORGE KENNEDY WAY	UL	104.3	78	SD	6-10	5	\$ -
671	RAILWAY AVE	SEVENTH ST	SIXTH ST	UL	98.5	134	RW	6-10	11	\$ 25,720
672	RAILWAY AVE	SIXTH ST	CHURCH ST	UL	96.6	402	RW	6-10	17	\$ 27,373
673	RAILWAY AVE	CHURCH ST	FOURTH ST	UL	100.5	402	RW	6-10	17	\$ 27,373
674	RAILWAY AVE	FOURTH ST	THIRD ST	UL	100.1	402	RW	6-10	17	\$ 27,373
675	RAILWAY AVE	THIRD ST	SECOND ST	UL	100.5	402	RW	6-10	17	\$ 27,373
676	RAILWAY AVE	SECOND ST	FIRST ST	UL	100.0	402	RW	6-10	13	\$ 26,733
2098	REED ST	HALE ST	MAPLE AVE	UL	133.2	105	RW	6-10	11	\$ 33,111
2027	RICHARDSON SDRD	8TH CONCESSION RD	9TH CONCESSION RD	RC	1,333.3	132	R1	6-10	13	\$ 29,992
2028	RICHARDSON SDRD	7TH CONCESSION RD	8TH CONCESSION RD	RC	1,405.5	63	R1	6-10	11	\$ 34,257
2029	RICHARDSON SDRD	COUNTY RD 46	7TH CONCESSION RD	RC	1,344.9	386	R1	6-10	16	\$ 31,227
534	RIVIERA ESTATE DR	EVELYN ST	LALONDE ST	UL	106.2	335	RW	6-10	18	\$ 27,729
1095	ROCHESTER TOWNLINE RD	LANGE AVE	COUNTY RD 2	RC	304.5	158	R1	6-10	11	\$ 14,220
451	ROURKE LINE RD	GIRARD DR	OAKWOOD AVE	UA	276.9	718	R1	6-10	21	\$ 23,726
452	ROURKE LINE RD	OAKWOOD AVE	COUNTY RD 42 & 2ND CONCESSION RD	UA	1,440.0	735	R1	6-10	21	\$ 35,097
15	S MIDDLE RD	N TALBOT RD	8TH CONCESSION RD	RC	1,273.7	228	SD	6-10	8	\$ -
16	S MIDDLE RD	8TH CONCESSION RD	6-7 SDRD	RC	289.1	336	SD	6-10	4	\$ -
19	S MIDDLE RD	COUNTY RD 23	PUCE RD	RC	1,188.6	603	SD	6-10	7	\$ -
20	S MIDDLE RD	PUCE RD	5TH CONCESSION RD	RC	186.1	603	R1	6-10	11	\$ 4,684
21	S MIDDLE RD	5TH CONCESSION RD	4TH CONCESSION RD	RC	1,372.9	607	R1	6-10	11	\$ 34,484
22	S MIDDLE RD	4TH CONCESSION RD	3RD CONCESSION RD	RC	1,384.6	971	R1	6-10	16	\$ 34,245
23	S MIDDLE RD	3RD CONCESSION RD	18-19 SDRD	RC	689.8	971	SD	6-10	12	\$ -
24	S MIDDLE RD	18-19 SDRD	2ND CONCESSION RD	RC	673.2	857	SD	6-10	19	\$ -
25	S MIDDLE RD	2ND CONCESSION RD	COUNTY RD 27	RC	1,376.3	779	SD	6-10	9	\$ -
1013	S MIDDLE RD	4TH CONCESSION RD	5TH CONCESSION RD	RC	1,367.7	210	R1	6-10	18	\$ 37,666
1014	S MIDDLE RD	3RD CONCESSION RD	4TH CONCESSION RD	RC	476.4	311	R1	6-10	19	\$ 12,021
1015	S MIDDLE RD	3RD CONCESSION RD	3RD CONCESSION RD	RC	890.1	432	R1	6-10	30	\$ 19,928
1018	S MIDDLE RD	CONCESSION 1A RD	2ND CONCESSION RD	RC	285.2	432	R1	6-10	29	\$ 6,493
2016	S MIDDLE RD	ROCHESTER TOWNLINE RD	9TH CONCESSION RD	RC	2,127.5	25	SD	6-10	9	\$ -
2017	S MIDDLE RD	9TH CONCESSION RD	HIGHWAY 77 HWY	RC	2,060.9	136	SD	6-10	9	\$ -
1	S TALBOT RD	ELLIS SDRD	COUNTY RD 19	RC	1,541.4	327	SD	6-10	17	\$ -
2	S TALBOT RD	ELLIS SDRD	COUNTY RD 8	RC	1,016.9	117	SD	6-10	13	\$ -

LAKESHORE 2007 ROADS NEED STUDY  
 TABLE 3.2.1  
 10 YEAR ROAD PROGRAM - SORTED APLHABETICALLY  
 SEPTEMBER 2008

Section Number	Section Name	Road From	Road To	Section Category	Section Length (m)	2000 AADT Count	Improvement Type	Time of Improvement	Priority Guide Rating	Total Cost
655	SECOND ST	RAILWAY AVE	BROADWAY ST	UL	133.9	268	SD	6-10	11	\$ -
667	SEVENTH ST	NOTRE DAME ST	ST CHARLES ST	UL	101.0	268	SD	6-10	12	\$ -
668	SEVENTH ST	BROADWAY ST	NOTRE DAME ST	UL	91.0	469	RW	6-10	21	\$ 26,842
669	SEVENTH ST	TECUMSEH RD	BROADWAY ST	UL	71.8	469	RW	6-10	17	\$ 17,829
670	SEVENTH ST	RAILWAY AVE	TECUMSEH RD	UL	119.7	469	SD	6-10	14	\$ -
252	SEYMOUR CRES	CUL DE SAC	CORBETT DR	UL	116.3	105	SD	6-10	2	\$ -
663	SIXTH ST	NOTRE DAME ST	ST CHARLES ST	UL	100.6	268	SD	6-10	8	\$ -
665	SIXTH ST	BROADWAY ST	TECUMSEH RD	UL	40.2	402	SD	6-10	9	\$ -
34	SOUTH ST	COUNTY RD 27	VICTORIA ST	UL	118.0	110	SD	6-10	5	\$ -
35	SOUTH ST	VICTORIA ST	EAST TO DEAD END	UL	95.7	105	SD	6-10	10	\$ -
3039	SOUTH ST	COUNTY RD 2 & NOTRE DAME ST	ST CHARLES ST	UA	99.3	0	SD	6-10	10	\$ -
3040	SOUTH ST	ST CHARLES ST	CENTRE ST	RR	97.9	0	SD	6-10	10	\$ -
3041	SOUTH ST	CENTRE ST	ST PETER ST	RR	96.4	0	SD	6-10	10	\$ -
3042	SOUTH ST	ST PETER ST	HENRY ST	RR	284.5	0	SD	6-10	10	\$ -
3043	SOUTH ST	HENRY ST	DESJARDINS ST & COUNTY RD 27	RR	50.5	0	SD	6-10	10	\$ -
520	ST CHARLES ST	SOUTH ST	FRONT ST	UL	68.9	201	RW	6-10	13	\$ 20,146
624	ST CHARLES ST	ELEVENTH ST	NINTH ST	UL	211.1	268	SD	6-10	18	\$ -
625	ST CHARLES ST	NINTH ST	EIGHTH ST	UL	96.7	884	SD	6-10	15	\$ -
626	ST CHARLES ST	EIGHTH ST	ST JOHN ST	UL	45.0	1072	SD	6-10	16	\$ -
627	ST CHARLES ST	ST JOHN ST	SEVENTH ST	UL	53.3	1072	SD	6-10	16	\$ -
629	ST CHARLES ST	SEVENTH ST	ST LAWRENCE ST	UL	29.8	1757	SD	6-10	14	\$ -
630	ST CHARLES ST	ST LAWRENCE ST	SIXTH ST	UL	68.1	938	SD	6-10	12	\$ -
631	ST CHARLES ST	SIXTH ST	ST PAUL ST	UL	17.1	938	SD	6-10	12	\$ -
632	ST CHARLES ST	ST PAUL ST	CHURCH ST	UL	60.9	1072	SD	6-10	13	\$ -
633	ST CHARLES ST	CHURCH ST	MEUNIER ST	UL	44.9	1340	SD	6-10	13	\$ -
634	ST CHARLES ST	MEUNIER ST	FOURTH ST	UL	80.0	1340	SD	6-10	18	\$ -
635	ST CHARLES ST	FOURTH ST	CHISHOLM ST	UL	137.3	2412	SD	6-10	21	\$ -
636	ST CHARLES ST	CHISHOLM ST	BABY ST	UL	83.2	2412	SD	6-10	15	\$ -
637	ST CHARLES ST	BABY ST	OUELLETTE ST	UL	83.5	2369	SD	6-10	10	\$ -
638	ST CHARLES ST	OUELLETTE ST	SOUTH ST	UL	82.5	2412	SD	6-10	8	\$ -
350	ST CLAIR AVE	WEST TO DEAD END	EMERY DR	UL	250.8	42	R1	6-10	8	\$ 51,203
351	ST CLAIR AVE	EMERY DR	RENAUD LINE RD	UL	878.3	40	RW	6-10	11	\$ 111,348
518	ST CLAIR ST	W RIVER ST	WEST TO DEAD END	UL	399.2	737	RW	6-10	18	\$ 113,214
622	ST JOHN ST	ST LOUIS ST	ST PETER ST	UL	96.3	201	RW	6-10	14	\$ 25,470
584	ST JUDE ST	ST PETER ST	CUL DE SAC	UL	79.6	1899	R1	6-10	21	\$ 14,744
615	ST LOUIS ST	ELEVENTH ST	ST JOHN ST	UL	353.2	3347	SD	6-10	9	\$ -
616	ST LOUIS ST	ST JOHN ST	ST LAWRENCE ST	UL	85.1	402	R2	6-10	9	\$ 16,833
617	ST LOUIS ST	ST LAWRENCE ST	ST PAUL ST	UL	94.2	402	RW	6-10	13	\$ 22,354
362	ST MARY'S RD	COUNTY RD 22	CHURCH ST	UL	311.2	315	RW	6-10	17	\$ 104,412
618	ST PAUL ST	ST LOUIS ST	ST PETER ST	UL	82.7	536	R1	6-10	10	\$ 14,963
528	ST PETER ST	FRONT ST	LALONDE AVE & E RIVER ST	UL	85.5	67	RW	6-10	11	\$ 22,923
529	ST PETER ST	SOUTH ST	FRONT ST	UL	66.4	300	RW	6-10	14	\$ 18,713
578	ST PETER ST	POISSON CRT	ST PAUL ST	UL	39.0	1340	RW	6-10	29	\$ 11,017
580	ST PETER ST	ST LAWRENCE ST	POISSON CRT	UL	43.4	67	RW	6-10	15	\$ 11,017
581	ST PETER ST	ST SIMON ST	ST LAWRENCE ST	UL	46.5	1340	RW	6-10	29	\$ 13,771
582	ST PETER ST	ST JOHN ST	ST SIMON ST	UL	37.0	1340	RW	6-10	29	\$ 11,017

**LAKESHORE 2007 ROADS NEED STUDY**  
**TABLE 3.2.1**  
**10 YEAR ROAD PROGRAM - SORTED ALPHABETICALLY**  
**SEPTEMBER 2008**

Section Number	Section Name	Road From	Road To	Section Category	Section Length (m)	2000 AADT Count	Improvement Type	Time of Improvement	Priority Guide Rating	Total Cost
583	ST PETER ST	ST JUDE ST	ST JOHN ST	UL	56.1	1340	RW	6-10	29	\$ 16,526
510	ST PIERRE ST	W RIVER ST	WILLOWWOOD DR	UL	421.1	134	RW	6-10	9	\$ 128,197
558	ST SIMON ST	ST PETER ST	RIVAIT ST	UL	175.0	603	R1	6-10	10	\$ 31,563
559	ST SIMON ST	RIVAIT ST	DESJARDINS ST	UL	96.7	603	R1	6-10	13	\$ 10,971
2122	TAYLOR AVE	NORTH TO DEAD END	MAPLE ST	UL	44.5	275	RW	6-10	10	\$ 28,628
2123	TAYLOR AVE	MAPLE ST	SOUTH TO DEAD END	UL	103.9	110	RW	6-10	12	\$ 10,188
683	TENTH ST	TECUMSEH RD	BROADWAY ST	UL	163.7	268	RNS	6-10	13	\$ 106,222
704	TERRA LOU CRT	CUL DE SAC	TERRA LOU DR	UL	41.0	469	R1	6-10	8	\$ 7,562
698	TERRA LOU DR	GEORGE CRES	DUCHARME ST	UL	93.7	268	R1	6-10	12	\$ 16,095
701	TERRA LOU DR	MELANIE LANE	GEORGE CRES	UL	94.1	268	R1	6-10	8	\$ 17,344
703	TERRA LOU DR	TERRA LOU CRT	MELANIE LANE	UL	97.5	469	R1	6-10	8	\$ 18,430
705	TERRA LOU DR	NOTRE DAME ST & ST PETER BLVD	TERRA LOU CRT	UL	187.9	469	R1	6-10	8	\$ 34,634
656	THIRD ST	RAILWAY AVE	BROADWAY ST	UL	146.2	201	SD	6-10	12	\$ -
109	W BELLE RIVER RD	N REAR RD	COUNTY RD 46	UL	817.9	138	SD	6-10	7	\$ -
110	W BELLE RIVER RD	DEAD END	N REAR RD	UL	998.6	109	SD	6-10	4	\$ -
111	W BELLE RIVER RD	17-18 SDRD	DEAD END	UL	649.8	11	SD	6-10	2	\$ -
112	W BELLE RIVER RD	12-13 SDRD	DEAD END	URC	1,773.0	373	SD	6-10	15	\$ -
113	W BELLE RIVER RD	12-13 SDRD	12-13 SDRD	URC	90.3	446	SD	6-10	14	\$ -
513	W BELLE RIVER RD	W RIVER ST & PARKLANE DR	COUNTY RD 42	URC	1,699.8	268	SD	6-10	8	\$ -
514	W RIVER ST	ST PIERRE ST	PARKLANE DR & W BELLE RIVER RD	URC	134.1	536	RW	6-10	21	\$ 35,850
515	W RIVER ST	NOTRE DAME ST	ST PIERRE ST	URC	420.2	1308	SD	6-10	17	\$ -
291	WALLACE LINE RD	COUNTY RD 22	COUNTY RD 42	UA	2,813.5	50	SD	6-10	8	\$ -
501	WALNUT ST	CHERRYWOOD DR	ELMWOOD AVE	UL	85.5	610	R1	6-10	8	\$ 16,710
479	WESTWOOD DR	SOUTHWOOD DR	WILLOWWOOD DR	UL	393.9	134	R1	6-10	9	\$ 72,410
339	WOODLAND CRES	COUNTY RD 25	WOODLAND CRES	UL	101.4	50	R1	6-10	9	\$ 18,567

**ROAD NEEDS SUMMARY FOR THE TOWN OF LAKESHORE**

TIME	LENGTH	COST
	(km)	
ALL	253.1	\$ 18,659,773

**LAKESHORE 2007 ROADS NEED STUDY**  
**TABLE 3.2.2**  
**10 YEAR ROAD PROGRAM - TIME OF IMPROVEMENT - NOW**  
**SEPTEMBER 2008**

Section Number	Section Name	Road From	Road To	Section Category	Section Length (m)	2000 AADT Count	Improvement Type	Time of Improvement	Priority Guide Rating	Total Cost
74	10TH CONCESSION RD	13-14 SDRD	16-17 SDRD	UL	1,518.7	113	R1	NOW	12	\$ 18,050
76	10TH CONCESSION RD	COUNTY RD 19	13-14 SDRD	UL	1,428.2	61	R1	NOW	10	\$ 16,974
2007	10TH CONCESSION RD	HIGHWAY 77 HWY	COUNTY RD 37	RC	3,639.9	56	R1	NOW	18	\$ 102,848
2001	11TH CONCESSION RD	ROCHESTER TOWNLIN RD	HIGHWAY 77 HWY	RC	3,640.0	955	BS	NOW	4	\$ 542,713
709	12-13 SDRD	W BELLE RIVER RD	COUNTY RD 27	UL	481.0	400	RW	NOW	20	\$ 38,060
2053	1ST CONCESSION RD	TECUMSEH RD	KENT COUNTY RD 1	UL	650.8	67	RW	NOW	18	\$ 46,073
2054	1ST CONCESSION RD	WEST TO DEAD END	TECUMSEH RD	UL	547.4	21	RW	NOW	2	\$ 46,605
53	2ND CONCESSION RD	N REAR RD	N REAR RD	RC	524.4	80	BS	NOW	6	\$ 106,545
1029	3RD CONCESSION RD	COUNTY RD 46	S MIDDLE RD	RC	1,313.0	84	R1	NOW	25	\$ 105,027
1030	3RD CONCESSION RD	N MIDDLE RD	COUNTY RD 46	RC	1,357.6	84	RW	NOW	19	\$ 107,836
1076	3RD CONCESSION RD	COUNTY RD 2	COUNTY RD 42	RC	2,708.3	23	RW	NOW	23	\$ 163,104
1060	4TH CONCESSION RD	COUNTY RD 2	COUNTY RD 42	RC	2,716.0	116	BS	NOW	18	\$ 440,436
1061	4TH CONCESSION RD	VALENTINO DR & LAKESHORE PK	COUNTY RD 2	RC	308.8	112	RW	NOW	27	\$ 40,040
2064	4TH ST	HARBOUR DR	EAST TO DEAD END	UL	302.5	52	RW	NOW	25	\$ 15,810
2032	5TH CONCESSION RD	RICHARDSON SDRD	LEE RD	RC	2,037.4	318	RW	NOW	25	\$ 144,575
2013	8TH CONCESSION RD	RICHARDSON SDRD	KENT COUNTY RD 1	RC	2,447.1	1024	BS	NOW	6	\$ 365,288
2015	8TH CONCESSION RD	S MIDDLE RD	COUNTY RD 37	RC	3,084.5	16	RW	NOW	14	\$ 240,277
1028	BASELINE RD	WEST TO DEAD END	COUNTY RD 27	UL	212.6	183	R1	NOW	32	\$ 2,995
608	BRIAN ST	ST LOUIS ST	CUL DE SAC	UL	85.8	134	R1	NOW	15	\$ 15,923
1080	CHARRON LINE RD	CHARRON BEACH RD	COUNTY RD 2 & TECUMSEH RD	UL	50.5	116	RW	NOW	32	\$ 4,158
1081	CHARRON LINE RD	NORTH TO DEAD END	CHARRON BEACH RD	UL	59.3	174	R1	NOW	32	\$ 1,374
2065	CREST RIVER AVE	COUNTY RD 39	EAST TO DEAD END	UL	645.6	52	RW	NOW	6	\$ 52,200
2084	DUPLESSIS DR	MELODY DR	SOUTH TO DEAD END	UL	301.3	210	BS	NOW	8	\$ 61,468
166	E PIKE CREEK RD	NORTH TO DEAD END	COUNTY RD 2	UL	215.7	1309	RW	NOW	25	\$ 62,982
1075	FOY ST	LAKESHORE PK	SOUTH TO DEAD END	UL	35.7	58	RW	NOW	11	\$ 9,076
610	GAYLE ST	CUL DE SAC	ST LOUIS ST	UL	86.6	134	R1	NOW	15	\$ 16,833
2061	HARBOUR DR	MARINER'S DR	4TH ST	UL	279.4	472	BS	NOW	13	\$ 45,339
2062	HARBOUR DR	4TH ST	5TH ST	UL	204.4	472	RW	NOW	29	\$ 28,240
2063	HARBOUR DR	5TH ST	6TH ST	UL	96.2	472	RW	NOW	31	\$ 13,818
26	KING ST	WEST TO DEAD END	COUNTY RD 27	UL	206.4	110	RNS	NOW	37	\$ 139,416
27	KING ST	COUNTY RD 27	CHURCH ST	UL	113.3	70	RNS	NOW	16	\$ 73,028
696	LAKEVIEW DR	DUCHARME ST	FIRST ST & LAKE DR	UL	1,405.0	954	RNS	NOW	36	\$ 932,779
697	LAKEVIEW DR	EAST TO DEAD END	DUCHARME ST	UL	384.2	955	RNS	NOW	27	\$ 252,277
2111	LUC'S LANE LANE	TECUMSEH RD	SOUTH TO DEAD END	UL	76.0	10	BS	NOW	23	\$ 12,954
298	MAJOR ST	PUCE RD	EAST TO DEAD END	UL	353.9	231	RW	NOW	11	\$ 132,595
2121	MAPLE ST	TAYLOR AVE	HIGHWAY 77 ST	UL	104.5	33	RW	NOW	15	\$ 35,881
1074	MARENTETTE ST	LAKESHORE PK	SOUTH TO DEAD END	UL	64.6	58	RW	NOW	11	\$ 12,257
2060	MARINER'S DR	COUNTY RD 39	HARBOUR DR	UL	1,575.5	100	BS	NOW	21	\$ 255,120
2076	MELODY DR	RIVAIT DR	QUENNEVILLE DR	UL	167.3	110	REC	NOW	18	\$ 105,854
1044	N MIDDLE RD	CONCESSION 6A RD	6TH CONCESSION RD	UL	672.0	68	RW	NOW	16	\$ 50,028
39	N REAR RD	COUNTY RD 19	10TH CONCESSION RD	RC	234.2	2311	R1	NOW	28	\$ 5,789
40	N REAR RD	10TH CONCESSION RD	9TH CONCESSION RD	RC	1,369.4	2100	R1	NOW	22	\$ 34,484
41	N REAR RD	9TH CONCESSION RD	8TH CONCESSION RD	RC	1,401.6	341	R1	NOW	17	\$ 35,239
42	N REAR RD	8TH CONCESSION RD	6-7 SDRD	RC	669.7	487	R1	NOW	22	\$ 16,865
43	N REAR RD	6-7 SDRD	7TH CONCESSION RD	RC	702.4	434	R1	NOW	15	\$ 17,620
44	N REAR RD	7TH CONCESSION RD	9-10 SDRD	RC	1,100.6	420	R1	NOW	23	\$ 27,161

**LAKESHORE 2007 ROADS NEED STUDY**  
**TABLE 3.2.2**  
**10 YEAR ROAD PROGRAM - TIME OF IMPROVEMENT - NOW**  
**SEPTEMBER 2008**

Section Number	Section Name	Road From	Road To	Section Category	Section Length (m)	2000 AADT Count	Improvement Type	Time of Improvement	Priority Guide Rating	Total Cost
45	N REAR RD	9-10 SDRD	6TH CONCESSION RD	RC	271.6	492	R1	NOW	22	\$ 6,924
46	N REAR RD	6TH CONCESSION RD	COUNTY RD 25	RC	1,354.0	209	R1	NOW	14	\$ 34,514
55	N REAR RD	W BELLE RIVER RD	W BELLE RIVER RD	RC	198.5	116	BS	NOW	11	\$ 40,979
9	N TALBOT RD	COUNTY RD 19	S MIDDLE RD	RC	2,357.6	2628	R1	NOW	23	\$ 58,934
10	N TALBOT RD	S MIDDLE RD	WILSON SDRD	RC	1,378.9	5267	R1	NOW	38	\$ 34,461
11	N TALBOT RD	WILSON SDRD	8TH CONCESSION RD	RC	73.1	5250	R1	NOW	39	\$ 1,824
12	N TALBOT RD	8TH CONCESSION RD	7TH CONCESSION RD	RC	1,657.7	3884	R1	NOW	27	\$ 41,454
13	N TALBOT RD	7TH CONCESSION RD	HOPGOOD SDRD	RC	148.9	847	R1	NOW	19	\$ 3,746
14	N TALBOT RD	HOPGOOD SDRD	COUNTY RD 23	RC	1,567.0	847	R1	NOW	19	\$ 39,206
327	PARK ST	COUNTY RD 22	EAST TO DEAD END	UL	340.5	310	SD	NOW	20	\$ -
328	PARK ST	COUNTY RD 22	EAST TO DEAD END	UL	220.5	145	RW	NOW	24	\$ 86,368
295	PUCE RD	MAJOR ST	COUNTY RD 25 & COUNTY RD 22	UL	143.8	55	RW	NOW	10	\$ 59,430
296	PUCE RD	LILYDALE AVE	MAJOR ST	UL	143.0	765	RW	NOW	23	\$ 52,460
297	PUCE RD	NORTH TO DEAD END	LILYDALE AVE	UL	141.6	765	RW	NOW	45	\$ 53,066
29	QUEEN ST	COUNTY RD 27	CHURCH ST	UL	114.9	70	RNS	NOW	18	\$ 73,028
2083	QUENNEVILLE DR	MELODY DR	SOUTH TO DEAD END	UL	301.7	105	BS	NOW	3	\$ 61,468
2042	RICHARDSON SDRD	3RD CONCESSION RD	COUNTY RD 42	RC	1,383.5	52	RW	NOW	20	\$ 84,805
1094	ROCHESTER TOWNLINE RD	NORTH TO DEAD END	LANGE AVE	RC	63.4	77	RW	NOW	9	\$ 3,509
1079	ROSS BEACH RD	3RD CONCESSION RD	EAST TO DEAD END	UL	807.0	58	RW	NOW	18	\$ 70,713
449	ROURKE LINE RD	CAILLE AVE	COUNTY RD 22	UA	299.5	220	REC	NOW	36	\$ 148,416
450	ROURKE LINE RD	COUNTY RD 22	GIRARD DR	UA	329.8	537	REC	NOW	44	\$ 163,257
202	RUSSELL WOODS RD	ELMGROVE DR	PATILLO RD	UL	961.5	258	RW	NOW	24	\$ 360,288
1012	S MIDDLE RD	5TH CONCESSION RD	COUNTY RD 31	RC	597.7	210	R1	NOW	26	\$ 16,523
2106	ST CLAIR RD	ST PETER ST	EAST TO DEAD END	UL	1,061.3	262	RW	NOW	26	\$ 370,885
2107	ST PETER ST	TECUMSEH RD	ST CLAIR RD	UL	622.0	158	RW	NOW	14	\$ 99,398
1072	STIRLING DR	LAKESHORE PK	SOUTH TO DEAD END	UL	88.2	58	RW	NOW	11	\$ 19,200
2154	TILBURY W AND ROMNEY RD	GOODREAU LINE	10TH CONCESSION RD	RC	505.2	1084	BS	NOW	71	\$ 96,218
114	W BELLE RIVER RD	COUNTY RD 42	12-13 SDRD	URC	2,604.3	446	RW	NOW	18	\$ 162,835

**ROAD NEEDS SUMMARY FOR THE TOWN OF LAKESHORE**

TIME	LENGTH	COST
	(km)	
NOW	61.3	\$ 7,237,926

**LAKESHORE 2007 ROADS NEED STUDY**  
**TABLE 3.2.3**  
**10 YEAR ROAD PROGRAM - TIME OF IMPROVEMENT - 1-5 YEARS**  
**JULY 2008**

Section Number	Section Name	Road From	Road To	Section Category	Section Length (m)	2000 AADT Count	Improvement Type	Time of Improvement	Priority Guide Rating	Total Cost
2002	11TH CONCESSION RD	HIGHWAY 77 HWY	COUNTY RD 37	RC	3,635.7	51	R1	1-5	11	\$ 82,227
58	16-17 SDRD	COUNTY RD 19	10TH CONCESSION RD	UL	220.1	58	R1	1-5	11	\$ 5,034
59	16-17 SDRD	10TH CONCESSION RD	9TH CONCESSION RD	UL	1,351.9	58	R1	1-5	12	\$ 30,767
64	16-17 SDRD	COUNTY RD 25	4TH CONCESSION RD	UL	1,391.0	135	SD	1-5	15	\$ -
65	16-17 SDRD	4TH CONCESSION RD	3RD CONCESSION RD	UL	1,382.7	124	SD	1-5	15	\$ -
104	18-19 SDRD	N REAR RD	COUNTY RD 46	RC	1,348.0	89	SD	1-5	11	\$ -
1024	2ND CONCESSION RD	16-17 SDRD	N MIDDLE RD	RC	2,266.2	852	SD	1-5	23	\$ -
1025	2ND CONCESSION RD	12-13 SDRD	16-17 SDRD	RC	454.5	682	BS	1-5	22	\$ 85,748
98	4TH CONCESSION RD	S MIDDLE RD	COUNTY RD 8	RC	3,133.1	98	R1	1-5	14	\$ 70,707
84	6-7 SDRD	COUNTY RD 46	S MIDDLE RD	RC	1,343.6	354	R1	1-5	18	\$ 32,130
2118	6-7 SDRD	ST CLAIR RD	COUNTY RD 35 & TECUMSEH RD	UL	993.4	53	R1	1-5	11	\$ 182,456
91	6TH CONCESSION RD	16-17 SDRD	N REAR RD	RC	1,712.1	251	SD	1-5	14	\$ -
86	7TH CONCESSION RD	16-17 SDRD	N REAR RD	RC	1,707.0	1526	R1	1-5	25	\$ 39,313
87	7TH CONCESSION RD	13-14 SDRD	16-17 SDRD	RC	1,830.2	411	SD	1-5	13	\$ -
88	7TH CONCESSION RD	COUNTY RD 42	13-14 SDRD	RC	1,841.8	442	R1	1-5	14	\$ 42,302
2023	7TH CONCESSION RD	GORE 6 RD	KENT COUNTY RD 1	RC	1,602.6	132	RW	1-5	22	\$ 96,298
80	8TH CONCESSION RD	16-17 SDRD	N REAR RD	RC	1,693.2	284	R1	1-5	18	\$ 41,987
81	8TH CONCESSION RD	13-14 SDRD	16-17 SDRD	RC	1,837.5	246	R1	1-5	12	\$ 47,149
82	8TH CONCESSION RD	COUNTY RD 42	13-14 SDRD	RC	1,839.7	547	R1	1-5	19	\$ 47,149
90	9-10 SDRD	N REAR RD	COUNTY RD 46	RC	1,351.7	1078	R1	1-5	27	\$ 33,018
2010	9TH CONCESSION RD	HIGHWAY 77 HWY	COUNTY RD 37	RC	3,638.7	37	NA	1-5	14	\$ -
642	BABY ST	ST CHARLES ST	SOUTH TO DEAD END	UL	44.1	804	SD	1-5	13	\$ -
157	BEARLINE RD	E PIKE CREEK RD	WEST TO DEAD END	UL	167.9	52	NA	1-5	28	\$ -
2068	BLUE WATER AVE	LIGHT COVE AVE	EAST TO DEAD END	UL	593.8	464	RW	1-5	18	\$ 157,726
447	CAILLE AVE	WEST TO DEAD END	ROURKE LINE RD	UL	698.9	453	SD	1-5	20	\$ -
2159	CANAL RD	ISLAND CRES	NORTH TO DEAD END	UL	236.2	1740	RW	1-5	29	\$ 71,740
639	CENTRE ST	OUELLETTE ST	SOUTH ST	UL	77.0	268	SD	1-5	10	\$ -
509	CHARRON ST	NOTRE DAME ST	CUL DE SAC	UL	169.2	402	R1	1-5	9	\$ 31,331
661	CHURCH ST	BROADWAY ST & TECUMSEH RD	NOTRE DAME ST	UL	91.0	670	SD	1-5	13	\$ -
662	CHURCH ST	RAILWAY AVE	BROADWAY ST & TECUMSEH RD	UL	169.2	670	SD	1-5	20	\$ -
3023	COUNTY RD 2	FIRST ST & BROADWAY ST	NOTRE DAME ST & SOUTH ST	UA	103.2	3000	RNS	1-5	37	\$ 101,379
192	E PIKE CREEK RD	ELMGROVE DR	RUSSEL WOODS DR	UL	234.2	1025	RW	1-5	24	\$ 65,845
193	E PIKE CREEK RD	RUSSEL WOODS DR	ELMGROVE DR	UL	124.1	979	RW	1-5	24	\$ 35,523
612	ELEVENTH ST	ST LOUIS ST	ST PETER ST	UL	80.4	1119	RW	1-5	19	\$ 17,344
3	ELLIS SDRD	HIGHWAY 3 HWY	S TALBOT RD	RC	322.0	211	R1	1-5	14	\$ 7,457
182	ELMGROVE DR	WEST TO DEAD END	E PIKE CREEK RD	UL	303.5	220	RW	1-5	22	\$ 82,094
183	ELMGROVE DR	E PIKE CREEK RD	TAYLOR DR	UL	580.9	346	RW	1-5	23	\$ 122,080
184	ELMGROVE DR	TAYLOR DR	RUSSELL WOODS RD	UL	277.4	312	RW	1-5	23	\$ 75,918
533	EVELYN ST	HENRY ST	RIVIERA ESTATE DR	UL	252.1	67	RW	1-5	14	\$ 65,791
170	FLANDERS RD	ST ANDREWS DR	FLANDERS RD	UL	280.7	610	R1	1-5	14	\$ 56,695
171	FLANDERS RD	ST ANDREWS DR	COUNTY RD 2	UL	109.6	550	R1	1-5	14	\$ 22,144
173	FLANDERS RD	COUNTY RD 2	ST ANDREWS DR	UL	121.3	550	R1	1-5	14	\$ 24,495
2126	FORD ST	HIGHWAY 77 ST	EAST TO DEAD END	UL	370.7	55	RW	1-5	12	\$ 112,935
700	GEORGE CRES	TERRA LOU DR	TERRA LOU DR	UL	396.2	670	R1	1-5	17	\$ 73,720
8	HOPGOOD SDRD	N TALBOT RD	COUNTY RD 34	RC	1,379.4	415	R1	1-5	22	\$ 35,462
2157	ISLAND CRES	CANAL RD	MELODY DR	UL	525.4	810	RW	1-5	23	\$ 161,772



**LAKESHORE 2007 ROADS NEED STUDY**  
**TABLE 3.2.3**  
**10 YEAR ROAD PROGRAM - TIME OF IMPROVEMENT - 1-5 YEARS**  
**JULY 2008**

Section Number	Section Name	Road From	Road To	Section Category	Section Length (m)	2000 AADT Count	Improvement Type	Time of Improvement	Priority Guide Rating	Total Cost
2158	ISLAND CRES	CUL DE SAC	CANAL RD	UL	42.2	2744	RW	1-5	31	\$ 12,209
2132	JAMES ST	TAYLOR AVE	HIGHWAY 77 ST	UL	129.2	385	RW	1-5	27	\$ 39,680
2133	JAMES ST	AINSLIE AVE	TAYLOR AVE	UL	124.5	275	RW	1-5	14	\$ 35,112
28	KING ST	CHURCH ST	DEAD END	UL	128.6	70	RNS	1-5	19	\$ 86,305
535	LALONDE ST	ISLAND DR	RIVIERA ESTATE DR	UL	101.5	360	R1	1-5	15	\$ 18,430
2067	LIGHT COVE AVE	COUNTY RD 39	BLUE WATER AVE	UL	76.2	105	RW	1-5	19	\$ 15,323
2069	LIGHT COVE AVE	BLUE WATER AVE	EAST TO DEAD END	UL	573.3	105	RNS	1-5	14	\$ 378,416
2102	MAPLE AVE	REED ST	TECUMSEH RD	UL	472.5	24	RW	1-5	13	\$ 146,428
2103	MAPLE AVE	BALL ST	REED ST	UL	82.4	110	RW	1-5	21	\$ 5,080
2104	MAPLE AVE	ST CLAIR RD	BALL ST	UL	479.0	105	RW	1-5	14	\$ 131,351
2124	MAPLE ST	HIGHWAY 77 ST	WALLACE ST	UL	126.1	33	RW	1-5	25	\$ 46,645
167	MARJORIE DR	COUNTY RD 2	ST ANDREWS DR	UL	106.3	244	R1	1-5	11	\$ 21,663
2135	MCALLISTER ST	AINSLIE AVE	TAYLOR AVE	UL	119.0	220	RW	1-5	13	\$ 36,628
681	NINTH ST	BROADWAY ST	NOTRE DAME ST	UL	91.9	469	RNS	1-5	35	\$ 68,448
3003	NOTRE DAME ST	DIESBOURG BLVD	COUNTY RD 22 & MAPLEWOOD DR	UA	69.6	16000	RNS	1-5	36	\$ 73,993
3004	NOTRE DAME ST	TROTTIER ST	DIESBOURG BLVD	UA	93.7	16000	RNS	1-5	36	\$ 95,133
3005	NOTRE DAME ST	CHARRON ST	TROTTIER ST	UA	96.4	16000	RNS	1-5	36	\$ 105,704
3006	NOTRE DAME ST	W RIVER ST	CHARRON ST	UA	177.4	16000	RNS	1-5	36	\$ 190,266
3007	NOTRE DAME ST	FRONT ST	W RIVER ST	UA	89.7	16000	RNS	1-5	36	\$ 95,133
3008	NOTRE DAME ST	SOUTH ST & COUNTY RD 2	FRONT ST	UA	70.0	16000	RNS	1-5	36	\$ 73,993
3009	NOTRE DAME ST	OUELLETTE ST	SOUTH ST & COUNTY RD 2	UA	82.6	16000	RNS	1-5	36	\$ 84,563
3010	NOTRE DAME ST	NORTH ST	OUELLETTE ST	UA	31.3	16000	RNS	1-5	36	\$ 31,711
3011	NOTRE DAME ST	BABY ST	NORTH ST	UA	52.3	16000	RNS	1-5	36	\$ 52,852
3012	NOTRE DAME ST	CHISHOLM ST	BABY ST	UA	83.7	16000	RNS	1-5	36	\$ 84,563
3013	NOTRE DAME ST	FOURTH ST	CHISHOLM ST	UA	138.0	16000	RNS	1-5	36	\$ 147,985
3014	NOTRE DAME ST	CHURCH ST	FOURTH ST	UA	112.2	16000	RNS	1-5	36	\$ 116,274
3015	NOTRE DAME ST	SIXTH ST	CHURCH ST	UA	87.9	16000	RNS	1-5	36	\$ 95,133
3016	NOTRE DAME ST	SEVENTH ST	SIXTH ST	UA	99.0	16000	RNS	1-5	36	\$ 105,704
3017	NOTRE DAME ST	EIGHTH ST	SEVENTH ST	UA	96.6	16000	R1	1-5	36	\$ 25,404
3018	NOTRE DAME ST	NINTH ST	EIGHTH ST	UA	97.0	16000	R1	1-5	36	\$ 25,404
3019	NOTRE DAME ST	ELEVENTH ST	NINTH ST	UA	211.9	16000	R1	1-5	36	\$ 53,348
3020	NOTRE DAME ST	DUCHARME ST	ELEVENTH ST	UA	370.0	16000	R1	1-5	36	\$ 93,995
3021	NOTRE DAME ST	ST PETER BLVD & TERRA LOU DR	DUCHARME ST	UA	341.7	16000	R1	1-5	36	\$ 86,374
3022	NOTRE DAME ST	COUNTY RD 2 & COUNTY RD 22	ST PETER BLVD & TERRA LOU DR	UA	211.8	16000	R1	1-5	36	\$ 53,348
640	OUELLETTE ST	ST CHARLES ST	CENTRE ST	UL	97.6	268	SD	1-5	13	\$ -
2026	RICHARDSON SDRD	9TH CONCESSION RD	10TH CONCESSION RD	RC	1,373.2	110	R1	1-5	15	\$ 39,198
1019	S MIDDLE RD	CHURCH ST	CONCESSION 1A RD	RC	974.7	1048	R1	1-5	38	\$ 21,719
664	SIXTH ST	BROADWAY ST	NOTRE DAME ST	UL	90.7	402	RW	1-5	27	\$ 24,970
666	SIXTH ST	RAILWAY AVE	TECUMSEH RD	UL	140.7	402	SD	1-5	17	\$ -
168	ST ANDREWS DR	MARJORIE DR	FLANDERS RD	UL	70.3	488	R1	1-5	13	\$ 14,207
169	ST ANDREWS DR	ST. ANDREWS DR	FLANDERS RD	UL	99.9	440	R1	1-5	13	\$ 20,186
172	ST ANDREWS DR	MARJORIE DR	FLANDERS RD	UL	211.1	440	R1	1-5	13	\$ 42,643
519	ST CHARLES ST	FRONT ST	WEST TO DEAD END	UL	78.0	268	RW	1-5	16	\$ 22,902
623	ST JOHN ST	ST CHARLES ST	ST LOUIS ST	UL	101.4	268	SD	1-5	15	\$ -
620	ST LAWRENCE ST	ST LOUIS ST	ST PETER ST	UL	94.9	201	RW	1-5	13	\$ 20,080
621	ST LAWRENCE ST	ST CHARLES ST	ST LOUIS ST	UL	101.7	201	RW	1-5	14	\$ 25,470

**LAKESHORE 2007 ROADS NEED STUDY**  
**TABLE 3.2.3**  
**10 YEAR ROAD PROGRAM - TIME OF IMPROVEMENT - 1-5 YEARS**  
**JULY 2008**

Section Number	Section Name	Road From	Road To	Section Category	Section Length (m)	2000 AADT Count	Improvement Type	Time of Improvement	Priority Guide Rating	Total Cost
609	ST LOUIS ST	BRIAN ST	GAYLE ST	UL	79.8	54	RW	1-5	12	\$ 17,344
619	ST PAUL ST	ST CHARLES ST	ST LOUIS ST	UL	102.1	536	RW	1-5	18	\$ 22,312
572	ST PETER ST	BABY ST	SOUTH ST	UL	145.5	670	RW	1-5	27	\$ 39,152
574	ST PETER ST	CHISHOLM ST	BABY ST	UL	106.6	67	RW	1-5	17	\$ 31,971
575	ST PETER ST	LENORE ST	CHISHOLM ST	UL	113.7	1474	RW	1-5	30	\$ 31,971
576	ST PETER ST	MEUNIER ST	LENORE ST	UL	119.8	1340	RW	1-5	30	\$ 34,877
577	ST PETER ST	ST PAUL ST	MEUNIER ST	UL	91.1	1340	RW	1-5	32	\$ 24,788
585	ST PETER ST	ELEVENTH ST	ST JUDE ST	UL	302.4	67	R1	1-5	14	\$ 51,597
699	TERRA LOU DR	GEORGE CRES	GEORGE CRES	UL	381.2	603	R1	1-5	16	\$ 70,034
1062	VALENTINO DR	WEST TO DEAD END	4TH CONCESSION RD & LAKESHORE PK	UL	737.7	290	SD	1-5	15	\$ -
37	VICTORIA ST	SOUTH ST	SOUTH TO DEAD END	UL	166.0	471	R1	1-5	14	\$ 4,070
145	W PIKE CREEK RD	COUNTY RD 21 & LITTLE BASELINE RD	SOUTH TO DEAD END	UL	788.9	598	RW	1-5	25	\$ 125,650
516	W RIVER ST	ST CLAIR ST	NOTRE DAME ST	UL	202.5	1340	RW	1-5	35	\$ 52,861
517	W RIVER ST	CAILLE AVE	ST CLAIR ST	UL	143.2	1005	RW	1-5	33	\$ 37,384
2125	WALLACE ST	NORTH TO DEAD END	MAPLE ST	UL	42.0	220	RW	1-5	18	\$ 11,451
5	WILSON SDRD	N TALBOT RD	ELLIS SDRD & COUNTY RD 34	RC	1,376.1	411	R1	1-5	18	\$ 36,819

**ROAD NEEDS SUMMARY FOR THE TOWN OF LAKESHORE**

TIME	LENGTH (km)	COST
1 TO 5 YEARS	57.9	\$ 5,713,984

**LAKESHORE 2007 ROADS NEED STUDY**  
**TABLE 3.2.4**  
**10 YEAR ROAD PROGRAM - TIME OF IMPROVEMENT - 6-10 YEARS**  
**JULY 2008**

Section Number	Section Name	Road From	Road To	Section Category	Section Length (m)	2000 AADT Count	Improvement Type	Time of Improvement	Priority Guide Rating	Total Cost
71	10TH CONCESSION RD	MEMORIAL DR	N REAR RD	UL	837.9	50	SD	6-10	7	\$ -
72	10TH CONCESSION RD	MEMORIAL DR	DEAD END	UL	260.9	64	SD	6-10	5	\$ -
75	10TH CONCESSION RD	13-14 SDRD	13-14 SDRD	UL	316.7	61	SD	6-10	4	\$ -
2055	12-13 SDRD	1ST CONCESSION RD	TECUMSEH RD & COUNTY RD 37	RC	1,064.1	68	R1	6-10	14	\$ 22,391
2056	12-13 SDRD	LAFORST BEACH RD & CRYSTAL BEACH RD	1ST CONCESSION RD	RC	302.0	617	R1	6-10	18	\$ 7,121
66	16-17 SDRD	3RD CONCESSION RD	2ND CONCESSION RD	UL	1,371.2	169	SD	6-10	10	\$ -
103	18-19 SDRD	COUNTY RD 46	S MIDDLE RD	RC	1,310.6	456	SD	6-10	10	\$ -
105	2ND CONCESSION RD	16-17 SDRD	DEAD END	RC	559.4	50	SD	6-10	4	\$ -
1023	2ND CONCESSION RD	N MIDDLE RD	COUNTY RD 46	RC	1,353.5	224	SD	6-10	14	\$ -
1026	2ND CONCESSION RD	COUNTY RD 42 & COUNTY RD 22	12-13 SDRD	RC	2,558.5	676	SD	6-10	28	\$ -
100	3RD CONCESSION RD	16-17 SDRD	N REAR RD	RC	1,720.5	327	R1	6-10	8	\$ 40,229
101	3RD CONCESSION RD	COUNTY RD 42 & RENAUD LINE RD	16-17 SDRD	RC	3,667.6	480	R1	6-10	11	\$ 83,786
102	3RD CONCESSION RD	S MIDDLE RD	COUNTY RD 8	RC	3,145.2	280	SD	6-10	15	\$ -
1002	3RD CONCESSION RD	S MIDDLE RD	COUNTY RD 8	RC	3,144.9	158	R1	6-10	17	\$ 75,278
1031	3RD CONCESSION RD	16-17 SDRD	N MIDDLE RD	RC	2,261.5	58	R1	6-10	12	\$ 52,305
1032	3RD CONCESSION RD	COUNTY RD 42	16-17 SDRD	RC	3,023.2	136	R1	6-10	15	\$ 68,222
2045	3RD CONCESSION RD	RICHARDSON SDRD	RICHARDSON SDRD	RC	313.2	21	R1	6-10	10	\$ 5,774
97	4TH CONCESSION RD	COUNTY RD 42	16-17 SDRD	RC	3,665.4	83	SD	6-10	5	\$ 165,880
1003	4TH CONCESSION RD	S MIDDLE RD	COUNTY RD 8	RC	3,141.4	47	SD	6-10	9	\$ -
1034	4TH CONCESSION RD	NORTH TO DEAD END	N MIDDLE RD	RC	972.3	46	SD	6-10	19	\$ -
2033	5TH CONCESSION RD	COUNTY RD 37 & N MIDDLE RD	RICHARDSON SDRD	RC	3,650.4	452	R1	6-10	12	\$ 82,308
85	6-7 SDRD	N REAR RD	COUNTY RD 46	RC	1,353.9	528	SD	6-10	10	\$ -
92	6TH CONCESSION RD	COUNTY RD 42	16-17 SDRD	RC	3,668.9	248	SD	6-10	8	\$ -
89	7TH CONCESSION RD	S MIDDLE RD	N TALBOT RD	RC	1,617.1	2135	SD	6-10	8	\$ -
2020	7TH CONCESSION RD	COUNTY RD 37 & S MIDDLE RD	EAST TO DEAD END	RC	2,058.8	26	SD	6-10	17	\$ -
2021	7TH CONCESSION RD	WEST TO DEAD END	RICHARDSON SDRD	RC	1,585.5	21	SD	6-10	14	\$ -
2022	7TH CONCESSION RD	RICHARDSON SDRD	GORE 6 RD	RC	850.7	41	SD	6-10	11	\$ -
83	8TH CONCESSION RD	S MIDDLE RD	N TALBOT RD	RC	707.1	135	SD	6-10	5	\$ -
77	9TH CONCESSION RD	16-17 SDRD	N REAR RD	RC	1,686.2	50	R1	6-10	7	\$ 39,761
78	9TH CONCESSION RD	13-14 SDRD	16-17 SDRD	RC	1,833.1	585	R1	6-10	16	\$ 43,225
79	9TH CONCESSION RD	COUNTY RD 42	13-14 SDRD	RC	1,843.5	605	R1	6-10	15	\$ 43,225
2134	AINSLIE AVE	JAMES ST	MCALLISTER ST	UL	174.0	220	RW	6-10	12	\$ 49,742
292	ALBERT LANE	COUNTY RD 2	EAST TO DEAD END	UL	476.7	141	SD	6-10	12	\$ -
448	ALEXANDER AVE	CUL DE SAC	COUNTY RD 22	UL	246.1	528	SD	6-10	7	\$ -
540	ANDREW CRES	NORTH TO DEAD END	ISLAND DR	UL	155.4	67	RW	6-10	10	\$ 41,762
573	BABY ST	ST PETER ST	SOUTH TO DEAD END	UL	123.9	2309	SD	6-10	3	\$ -
2101	BALL ST	HALE ST	MAPLE AVE	UL	132.7	105	RW	6-10	12	\$ 38,038
710	BASELINE RD	W BELLE RIVER RD	EAST TO DEAD END	UL	167.5	22	SD	6-10	15	\$ -
2119	BEAUNE ST	TECUMSEH RD	SOUTH TO DEAD END	UL	120.3	1398	RW	6-10	18	\$ 35,112
460	BEECHWOOD DR	COUNTY RD 22	RUE LABBE ST	UL	104.2	158	R1	6-10	6	\$ 19,349
461	BEECHWOOD DR	RUE LABBE ST	CHERRYWOOD DR	UL	64.7	158	R1	6-10	6	\$ 12,016
462	BEECHWOOD DR	CHERRYWOOD DR	ELMWOOD AVE	UL	86.7	158	R1	6-10	6	\$ 16,097
463	BEECHWOOD DR	ELMWOOD AVE	OAKWOOD AVE	UL	138.3	210	R1	6-10	6	\$ 25,684

**LAKESHORE 2007 ROADS NEED STUDY**  
**TABLE 3.2.4**  
**10 YEAR ROAD PROGRAM - TIME OF IMPROVEMENT - 6-10 YEARS**  
**JULY 2008**

Section Number	Section Name	Road From	Road To	Section Category	Section Length (m)	2000 AADT Count	Improvement Type	Time of Improvement	Priority Guide Rating	Total Cost
464	BEECHWOOD DR	OAKWOOD AVE	BIRCHWOOD CRES	UL	46.8	220	R1	6-10	6	\$ 9,283
491	BIRCHWOOD CRES	BEECHWOOD DR	ASHWOOD CRES	UL	214.8	42	R1	6-10	4	\$ 38,990
56	BISSONNETTE LANE	W BELLE RIVER RD	COUNTY RD 27	UL	622.6	209	SD	6-10	4	\$ -
684	BROADWAY ST	TENTH ST	NINTH ST	UL	91.1	201	SD	6-10	12	\$ -
685	BROADWAY ST	EIGHTH ST	NINTH ST	UL	98.2	268	SD	6-10	17	\$ -
686	BROADWAY ST	SEVENTH ST	EIGHTH ST	UL	97.0	268	SD	6-10	16	\$ -
687	BROADWAY ST	SIXTH ST	SEVENTH ST	UL	97.8	268	SD	6-10	16	\$ -
688	BROADWAY ST	CUL DE SAC	SIXTH ST	UL	51.5	268	SD	6-10	10	\$ -
164	BUCKWHEAT LANE	E PIKE CREEK RD	SOUTH TO DEAD END	UL	205.9	62	SD	6-10	4	\$ -
2112	BUSHEY ST	S WIND CRT	TECUMSEH RD	UL	180.8	220	RW	6-10	14	\$ 57,216
2113	BUSHEY ST	BEACH CRT	S WIND CRT	UL	102.0	165	RW	6-10	14	\$ 31,786
2114	BUSHEY ST	PARKVIEW LANE	BEACH CRT	UL	102.4	165	RW	6-10	14	\$ 31,786
453	CAILLE AVE	ROURKE LINE RD	W RIVER ST	UL	1,864.1	905	SD	6-10	10	\$ 147,626
355	CARUHEL DR	EARL ST	EMERY DR	UL	144.0	315	RW	6-10	16	\$ 47,154
356	CARUHEL DR	COUNTY RD 22	EARL ST	UL	195.3	330	RW	6-10	18	\$ 53,466
524	CENTRE ST	SOUTH ST	FRONT ST	UL	68.6	268	RW	6-10	18	\$ 20,877
525	CENTRE ST	FRONT ST	E RIVER ST	UL	124.5	268	RW	6-10	12	\$ 30,564
244	CHAMBERS DR	POWERS DR	MCMURREN CRES	UL	171.9	210	R1	6-10	6	\$ 31,563
1082	CHARRON BEACH RD	WEST TO DEAD END	CHARRON LINE RD	UL	451.0	35	R1	6-10	9	\$ 10,189
1110	CHARRON BEACH RD	CHARRON LINE RD	EAST TO DEAD END	UL	1,199.7	81	R1	6-10	11	\$ 27,108
647	CHISHOLM ST	ST PETER ST	SOUTH TO DEAD END	UL	126.2	34	SD	6-10	4	\$ -
648	CHISHOLM ST	ST CHARLES ST	ST PETER ST	UL	196.8	67	SD	6-10	8	\$ -
649	CHISHOLM ST	NOTRE DAME ST	ST CHARLES ST	UL	99.9	536	SD	6-10	14	\$ -
30	CHURCH ST	S MIDDLE RD	QUEEN ST	UL	183.5	141	RNS	6-10	21	\$ 119,500
31	CHURCH ST	QUEEN ST	KING ST	UL	93.9	141	RNS	6-10	21	\$ 59,750
361	CHURCH ST	DUBOIS AVE	ST MARY'S RD	UL	140.0	330	SD	6-10	18	\$ -
660	CHURCH ST	NOTRE DAME ST	ST CHARLES ST	UL	101.3	201	SD	6-10	7	\$ -
2137	COMMUNITY CENTRE ST	HIGHWAY 77 ST & MCALLISTER ST	EAST TO DEAD END	UL	84.7	275	RW	6-10	11	\$ 24,418
3044	COUNTY RD 27	SOUTH ST & DESJARDINS ST	COUNTY RD 42	RR	1,501.5	0	SD	6-10	5	\$ -
360	DUBOIS AVE	COUNTY RD 22	CHURCH ST	UL	326.1	330	RW	6-10	16	\$ 111,149
154	E PIKE CREEK RD	RUGGABER DR	LITTLE BASELINE RD	URC	169.2	1615	SD	6-10	5	\$ -
156	E PIKE CREEK RD	BEARLINE RD	RUGGABER DR	URC	198.1	1615	SD	6-10	5	\$ -
158	E PIKE CREEK RD	WILDER DR	BEARLINE RD	URC	529.2	1615	SD	6-10	3	\$ -
159	E PIKE CREEK RD	CROFT DR	WILDER DR	URC	236.4	1615	SD	6-10	3	\$ -
165	E PIKE CREEK RD	COUNTY RD 2	BUCKWHEAT LANE	UL	258.4	1265	RW	6-10	13	\$ 72,342
711	E PIKE CREEK RD	COUNTY RD 22	CROFT DR	UL	122.8	1614	SD	6-10	3	\$ -
526	E RIVER ST	CENTRE ST	ST PETER ST & LALONDE AVE	UL	136.2	427	RW	6-10	13	\$ 35,658
357	EARL ST	PIERRE AVE	CARUHEL DR	UL	81.9	210	SD	6-10	12	\$ -
677	EIGHTH ST	NOTRE DAME ST	ST CHARLES ST	UL	101.3	402	SD	6-10	19	\$ -
678	EIGHTH ST	BROADWAY ST	NOTRE DAME ST	UL	91.4	469	SD	6-10	16	\$ -
679	EIGHTH ST	TECUMSEH RD	BROADWAY ST	UL	103.6	469	SD	6-10	19	\$ -
689	ELEVENTH ST	TECUMSEH RD	NOTRE DAME ST	UL	299.1	256	RNS	6-10	10	\$ 232,322
2108	ELIZABETH ST	NORTH TO DEAD END	TECUMSEH RD	UL	100.8	991	RW	6-10	19	\$ 25,142
2109	ELIZABETH ST	EAST TO DEAD END	ELIZABETH ST	UL	14.8	44	RW	6-10	12	\$ 4,796
2110	ELIZABETH ST	WEST TO DEAD END	ELIZABETH ST	UL	11.6	42	RW	6-10	12	\$ 3,242
4	ELLIS SDRD	COUNTY RD 34 & WILSON SDRD	HIGHWAY 3 HWY	RC	1,064.2	411	SD	6-10	9	\$ -

**LAKESHORE 2007 ROADS NEED STUDY**  
**TABLE 3.2.4**  
**10 YEAR ROAD PROGRAM - TIME OF IMPROVEMENT - 6-10 YEARS**  
**JULY 2008**

Section Number	Section Name	Road From	Road To	Section Category	Section Length (m)	2000 AADT Count	Improvement Type	Time of Improvement	Priority Guide Rating	Total Cost
185	ELMGROVE DR	RUSSELL WOODS RD	RUSSEL WOODS DR	UL	61.6	694	RW	6-10	15	\$ 12,586
186	ELMGROVE DR	RUSSEL WOODS DR	COUNTY RD 2	UL	147.5	694	RW	6-10	15	\$ 30,012
352	EMERY DR	ST CLAIR AVE	COUNTY RD 22	UL	228.2	275	RW	6-10	16	\$ 62,442
532	EVELYN ST	CUL DE SAC	HENRY ST	UL	118.2	52	SD	6-10	9	\$ -
652	FIRST ST	RAILWAY AVE	BROADWAY ST & COUNTY RD 2	UL	125.5	804	RW	6-10	15	\$ 32,817
653	FIRST ST	LAKE DR & LAKEVIEW DR	RAILWAY AVE	UL	112.1	2101	RW	6-10	31	\$ 38,798
657	FOURTH ST	NOTRE DAME ST	ST CHARLES ST	UL	101.2	201	SD	6-10	9	\$ -
658	FOURTH ST	BROADWAY ST	NOTRE DAME ST	UL	89.9	670	SD	6-10	15	\$ 91,646
659	FOURTH ST	RAILWAY AVE	BROADWAY ST	UL	157.7	670	SD	6-10	21	\$ 160,742
2146	FRANK CRT	CUL DE SAC	WILLIAM ST	UL	118.9	82	R1	6-10	7	\$ 22,280
521	FRONT ST	NOTRE DAME ST	ST CHARLES ST	UL	96.6	418	RW	6-10	15	\$ 31,743
522	FRONT ST	ST CHARLES ST	CENTRE ST	UL	99.0	268	RW	6-10	19	\$ 29,534
523	FRONT ST	CENTRE ST	ST PETER ST	UL	95.9	268	RW	6-10	18	\$ 29,825
2024	GORE 6 RD	7TH CONCESSION RD	KENT COUNTY RD 1	RC	1,854.9	16	SD	6-10	22	\$ -
500	GREENWOOD CRES	ELMWOOD AVE	ELMWOOD AVE	UL	462.4	110	R1	6-10	8	\$ 85,855
2097	HALE ST	ST CLAIR RD	BALL ST	UL	488.2	1029	RW	6-10	19	\$ 137,183
2099	HALE ST	REED ST	TECUMSEH RD	UL	474.3	1029	RW	6-10	21	\$ 137,521
2100	HALE ST	BALL ST	REED ST	UL	79.9	1029	RW	6-10	21	\$ 23,408
646	HALO CRT	CUL DE SAC	MEUNIER ST	UL	48.9	335	SD	6-10	9	\$ -
2070	HARBOUR DR	COUNTY RD 39	LOWER THAMES LANE	UL	96.0	79	SD	6-10	7	\$ -
530	HENRY ST	SOUTH ST	EVELYN ST	UL	106.6	670	RW	6-10	11	\$ 29,407
531	HENRY ST	EVELYN ST	LALONDE ST	UL	123.7	670	RW	6-10	15	\$ 32,290
2138	ISABELLA ST	HIGHWAY 77 ST	EAST TO DEAD END	UL	185.0	330	RW	6-10	15	\$ 51,993
538	ISLAND DR	ANDREW CRES	LALONDE ST	UL	112.7	67	RW	6-10	8	\$ 29,407
527	LALONDE AVE	E RIVER ST & ST PETER ST	CUL DE SAC	UL	144.7	335	RW	6-10	16	\$ 36,863
536	LALONDE ST	HENRY ST	ISLAND DR	UL	111.9	67	R1	6-10	8	\$ 20,616
537	LALONDE ST	NORTH TO DEAD END	HENRY ST	UL	122.5	67	RW	6-10	11	\$ 32,758
1092	LANGE AVE	WEST TO DEAD END	ROCHESTER TOWNLINE RD	UL	657.9	93	R1	6-10	8	\$ 18,466
1093	LANGE AVE	ROCHESTER TOWNLINE RD	SUNSET VIEW LANE	UL	164.6	70	R1	6-10	8	\$ 3,928
146	LITTLE BASELINE RD	COUNTY RD 19	COUNTY RD 21 & W PIKE CREEK RD	UA	1,985.7	280	SD	6-10	12	\$ -
147	LITTLE BASELINE RD	COUNTY RD 21	E PIKE CREEK RD	UA	155.8	280	SD	6-10	5	\$ -
148	LITTLE BASELINE RD	E PIKE CREEK RD	STONEBROOK BLVD	UA	138.2	765	SD	6-10	11	\$ -
2120	MAPLE ST	CUL DE SAC	TAYLOR AVE	UL	39.3	33	RW	6-10	7	\$ 14,352
504	MAPLEWOOD DR	WILLOWOOD DR	MAPLEWOOD DR	UL	181.3	440	R1	6-10	8	\$ 33,420
505	MAPLEWOOD DR	COUNTY RD 22 & NOTRE DAME ST	MAPLEWOOD DR	UL	194.6	488	R1	6-10	9	\$ 35,277
2085	MARKHAM DR	MELODY DR	SOUTH TO DEAD END	UL	742.8	210	SD	6-10	41	\$ -
2080	MARTIN DR	MELODY DR	SOUTH TO DEAD END	UL	230.2	1680	RW	6-10	21	\$ 58,581
2136	MCALLISTER ST	TAYLOR AVE	HIGHWAY 77 ST & COMMUNITY CENTRE ST	UL	126.7	220	RW	6-10	10	\$ 39,680
702	MELANIE LANE	TERRA LOU DR	DUCHARME ST	UL	437.3	670	R1	6-10	8	\$ 80,591
2074	MELODY DR	DUPLESSIS DR	ISLAND CRES	UL	48.0	1230	REC	6-10	20	\$ 31,134
2075	MELODY DR	QUENNEVILLE DR	DUPLESSIS DR	UL	148.1	1230	REC	6-10	18	\$ 93,401
2077	MELODY DR	LEFAIVE DR	RIVAIT DR	UL	172.7	1230	SD	6-10	17	\$ -
2078	MELODY DR	REAUME DR	LEFAIVE DR	UL	172.7	1230	REC	6-10	18	\$ 105,854

**LAKESHORE 2007 ROADS NEED STUDY**  
**TABLE 3.2.4**  
**10 YEAR ROAD PROGRAM - TIME OF IMPROVEMENT - 6-10 YEARS**  
**JULY 2008**

Section Number	Section Name	Road From	Road To	Section Category	Section Length (m)	2000 AADT Count	Improvement Type	Time of Improvement	Priority Guide Rating	Total Cost
2079	MELODY DR	MARTIN DR	REAUME DR	UL	158.0	1668	SD	6-10	33	\$ -
644	MEUNIER ST	HALO CRT	ST PETER ST	UL	97.3	335	SD	6-10	5	\$ -
645	MEUNIER ST	ST CHARLES ST	HALO CRT	UL	100.0	67	RW	6-10	8	\$ 26,110
315	MONARCH MEADOWS DR	I.C. ROY DR	KAREN ST	UL	508.5	600	SD	6-10	4	\$ -
1046	N MIDDLE RD	4TH CONCESSION RD	COUNTY RD 31	RC	921.2	158	SD	6-10	11	\$ -
1047	N MIDDLE RD	3RD CONCESSION RD	4TH CONCESSION RD	RC	1,415.1	158	SD	6-10	23	\$ -
49	N REAR RD	O'BRIEN SDRD	3RD CONCESSION RD	RC	459.4	258	SD	6-10	6	\$ -
54	N REAR RD	2ND CONCESSION RD	W BELLE RIVER RD	RC	1,293.7	135	SD	6-10	7	\$ -
680	NINTH ST	NOTRE DAME ST	ST CHARLES ST	UL	101.8	402	SD	6-10	15	\$ -
682	NINTH ST	TECUMSEH RD	BROADWAY ST	UL	133.5	469	SD	6-10	18	\$ -
456	OAKWOOD AVE	BAYBERRY CRES	BEECHWOOD DR	URC	86.0	242	R1	6-10	7	\$ 16,710
99	O'BRIEN SDRD	N REAR RD	COUNTY RD 46	RC	1,343.6	190	SD	6-10	8	\$ -
38	OLD HIGHWAY 114	COUNTY RD 19	COUNTY RD 46	UL	427.4	44	SD	6-10	5	\$ -
641	OUELLETTE ST	NOTRE DAME ST	ST CHARLES ST	UL	98.7	268	SD	6-10	7	\$ -
257	PEARL ST	VICTORIA ST	EAST TO DEAD END	UL	325.5	110	SD	6-10	5	\$ -
2147	PERCY CRES	CUL DE SAC	WILLIAM ST	UL	208.0	110	R1	6-10	6	\$ 38,990
358	PIERRE AVE	COUNTY RD 22	EARL ST	UL	196.1	220	SD	6-10	12	\$ -
579	POISSON CRT	ST PETER ST	CUL DE SAC	UL	82.7	52	RW	6-10	6	\$ 19,871
93	PUCE RD	COUNTY RD 25 & COUNTY RD 46	S MIDDLE RD	RC	1,328.3	170	SD	6-10	14	\$ -
285	QUINLAN DR	PHEASANT RUN DR	GEORGE KENNEDY WAY	UL	104.3	78	SD	6-10	5	\$ -
671	RAILWAY AVE	SEVENTH ST	SIXTH ST	UL	98.5	134	RW	6-10	11	\$ 25,720
672	RAILWAY AVE	SIXTH ST	CHURCH ST	UL	96.6	402	RW	6-10	17	\$ 27,373
673	RAILWAY AVE	CHURCH ST	FOURTH ST	UL	100.5	402	RW	6-10	17	\$ 27,373
674	RAILWAY AVE	FOURTH ST	THIRD ST	UL	100.1	402	RW	6-10	17	\$ 27,373
675	RAILWAY AVE	THIRD ST	SECOND ST	UL	100.5	402	RW	6-10	17	\$ 27,373
676	RAILWAY AVE	SECOND ST	FIRST ST	UL	100.0	402	RW	6-10	13	\$ 26,733
2098	REED ST	HALE ST	MAPLE AVE	UL	133.2	105	RW	6-10	11	\$ 33,111
2027	RICHARDSON SDRD	8TH CONCESSION RD	9TH CONCESSION RD	RC	1,333.3	132	R1	6-10	13	\$ 29,992
2028	RICHARDSON SDRD	7TH CONCESSION RD	8TH CONCESSION RD	RC	1,405.5	63	R1	6-10	11	\$ 34,257
2029	RICHARDSON SDRD	COUNTY RD 46	7TH CONCESSION RD	RC	1,344.9	386	R1	6-10	16	\$ 31,227
534	RIVIERA ESTATE DR	EVELYN ST	LALONDE ST	UL	106.2	335	RW	6-10	18	\$ 27,729
1095	ROCHESTER TOWNLINE RD	LANGE AVE	COUNTY RD 2	RC	304.5	158	R1	6-10	11	\$ 14,220
451	ROURKE LINE RD	GIRARD DR	OAKWOOD AVE	UA	276.9	718	R1	6-10	21	\$ 23,726
452	ROURKE LINE RD	OAKWOOD AVE	COUNTY RD 42 & 2ND CONCESSION RD	UA	1,440.0	735	R1	6-10	21	\$ 35,097
15	S MIDDLE RD	N TALBOT RD	8TH CONCESSION RD	RC	1,273.7	228	SD	6-10	8	\$ -
16	S MIDDLE RD	8TH CONCESSION RD	6-7 SDRD	RC	289.1	336	SD	6-10	4	\$ -
19	S MIDDLE RD	COUNTY RD 23	PUCE RD	RC	1,188.6	603	SD	6-10	7	\$ -
20	S MIDDLE RD	PUCE RD	5TH CONCESSION RD	RC	186.1	603	R1	6-10	11	\$ 4,684
21	S MIDDLE RD	5TH CONCESSION RD	4TH CONCESSION RD	RC	1,372.9	607	R1	6-10	11	\$ 34,484
22	S MIDDLE RD	4TH CONCESSION RD	3RD CONCESSION RD	RC	1,384.6	971	R1	6-10	16	\$ 34,245
23	S MIDDLE RD	3RD CONCESSION RD	18-19 SDRD	RC	689.8	971	SD	6-10	12	\$ -
24	S MIDDLE RD	18-19 SDRD	2ND CONCESSION RD	RC	673.2	857	SD	6-10	19	\$ -
25	S MIDDLE RD	2ND CONCESSION RD	COUNTY RD 27	RC	1,376.3	779	SD	6-10	9	\$ -
1013	S MIDDLE RD	4TH CONCESSION RD	5TH CONCESSION RD	RC	1,367.7	210	R1	6-10	18	\$ 37,666
1014	S MIDDLE RD	3RD CONCESSION RD	4TH CONCESSION RD	RC	476.4	311	R1	6-10	19	\$ 12,021

**LAKESHORE 2007 ROADS NEED STUDY**  
**TABLE 3.2.4**  
**10 YEAR ROAD PROGRAM - TIME OF IMPROVEMENT - 6-10 YEARS**  
**JULY 2008**

Section Number	Section Name	Road From	Road To	Section Category	Section Length (m)	2000 AADT Count	Improvement Type	Time of Improvement	Priority Guide Rating	Total Cost
1015	S MIDDLE RD	3RD CONCESSION RD	3RD CONCESSION RD	RC	890.1	432	R1	6-10	30	\$ 19,928
1018	S MIDDLE RD	CONCESSION 1A RD	2ND CONCESSION RD	RC	285.2	432	R1	6-10	29	\$ 6,493
2016	S MIDDLE RD	ROCHESTER TOWNLINE RD	9TH CONCESSION RD	RC	2,127.5	25	SD	6-10	9	\$ -
2017	S MIDDLE RD	9TH CONCESSION RD	HIGHWAY 77 HWY	RC	2,060.9	136	SD	6-10	9	\$ -
1	S TALBOT RD	ELLIS SDRD	COUNTY RD 19	RC	1,541.4	327	SD	6-10	17	\$ -
2	S TALBOT RD	ELLIS SDRD	COUNTY RD 8	RC	1,016.9	117	SD	6-10	13	\$ -
655	SECOND ST	RAILWAY AVE	BROADWAY ST	UL	133.9	268	SD	6-10	11	\$ -
667	SEVENTH ST	NOTRE DAME ST	ST CHARLES ST	UL	101.0	268	SD	6-10	12	\$ -
668	SEVENTH ST	BROADWAY ST	NOTRE DAME ST	UL	91.0	469	RW	6-10	21	\$ 26,842
669	SEVENTH ST	TECUMSEH RD	BROADWAY ST	UL	71.8	469	RW	6-10	17	\$ 17,829
670	SEVENTH ST	RAILWAY AVE	TECUMSEH RD	UL	119.7	469	SD	6-10	14	\$ -
252	SEYMOUR CRES	CUL DE SAC	CORBETT DR	UL	116.3	105	SD	6-10	2	\$ -
663	SIXTH ST	NOTRE DAME ST	ST CHARLES ST	UL	100.6	268	SD	6-10	8	\$ -
665	SIXTH ST	BROADWAY ST	TECUMSEH RD	UL	40.2	402	SD	6-10	9	\$ -
34	SOUTH ST	COUNTY RD 27	VICTORIA ST	UL	118.0	110	SD	6-10	5	\$ -
35	SOUTH ST	VICTORIA ST	EAST TO DEAD END	UL	95.7	105	SD	6-10	10	\$ -
3039	SOUTH ST	COUNTY RD 2 & NOTRE DAME ST	ST CHARLES ST	UA	99.3	0	SD	6-10	10	\$ -
3040	SOUTH ST	ST CHARLES ST	CENTRE ST	RR	97.9	0	SD	6-10	10	\$ -
3041	SOUTH ST	CENTRE ST	ST PETER ST	RR	96.4	0	SD	6-10	10	\$ -
3042	SOUTH ST	ST PETER ST	HENRY ST	RR	284.5	0	SD	6-10	10	\$ -
3043	SOUTH ST	HENRY ST	DESJARDINS ST & COUNTY RD 27	RR	50.5	0	SD	6-10	10	\$ -
520	ST CHARLES ST	SOUTH ST	FRONT ST	UL	68.9	201	RW	6-10	13	\$ 20,146
624	ST CHARLES ST	ELEVENTH ST	NINTH ST	UL	211.1	268	SD	6-10	18	\$ -
625	ST CHARLES ST	NINTH ST	EIGHTH ST	UL	96.7	884	SD	6-10	15	\$ -
626	ST CHARLES ST	EIGHTH ST	ST JOHN ST	UL	45.0	1072	SD	6-10	16	\$ -
627	ST CHARLES ST	ST JOHN ST	SEVENTH ST	UL	53.3	1072	SD	6-10	16	\$ -
629	ST CHARLES ST	SEVENTH ST	ST LAWRENCE ST	UL	29.8	1757	SD	6-10	14	\$ -
630	ST CHARLES ST	ST LAWRENCE ST	SIXTH ST	UL	68.1	938	SD	6-10	12	\$ -
631	ST CHARLES ST	SIXTH ST	ST PAUL ST	UL	17.1	938	SD	6-10	12	\$ -
632	ST CHARLES ST	ST PAUL ST	CHURCH ST	UL	60.9	1072	SD	6-10	13	\$ -
633	ST CHARLES ST	CHURCH ST	MEUNIER ST	UL	44.9	1340	SD	6-10	13	\$ -
634	ST CHARLES ST	MEUNIER ST	FOURTH ST	UL	80.0	1340	SD	6-10	18	\$ -
635	ST CHARLES ST	FOURTH ST	CHISHOLM ST	UL	137.3	2412	SD	6-10	21	\$ -
636	ST CHARLES ST	CHISHOLM ST	BABY ST	UL	83.2	2412	SD	6-10	15	\$ -
637	ST CHARLES ST	BABY ST	OUELLETTE ST	UL	83.5	2369	SD	6-10	10	\$ -
638	ST CHARLES ST	OUELLETTE ST	SOUTH ST	UL	82.5	2412	SD	6-10	8	\$ -
350	ST CLAIR AVE	WEST TO DEAD END	EMERY DR	UL	250.8	42	R1	6-10	8	\$ 51,203
351	ST CLAIR AVE	EMERY DR	RENAUD LINE RD	UL	878.3	40	RW	6-10	11	\$ 111,348
518	ST CLAIR ST	W RIVER ST	WEST TO DEAD END	UL	399.2	737	RW	6-10	18	\$ 113,214
622	ST JOHN ST	ST LOUIS ST	ST PETER ST	UL	96.3	201	RW	6-10	14	\$ 25,470
584	ST JUDE ST	ST PETER ST	CUL DE SAC	UL	79.6	1899	R1	6-10	21	\$ 14,744
615	ST LOUIS ST	ELEVENTH ST	ST JOHN ST	UL	353.2	3347	SD	6-10	9	\$ -
616	ST LOUIS ST	ST JOHN ST	ST LAWRENCE ST	UL	85.1	402	R2	6-10	9	\$ 16,833
617	ST LOUIS ST	ST LAWRENCE ST	ST PAUL ST	UL	94.2	402	RW	6-10	13	\$ 22,354
362	ST MARY'S RD	COUNTY RD 22	CHURCH ST	UL	311.2	315	RW	6-10	17	\$ 104,412
618	ST PAUL ST	ST LOUIS ST	ST PETER ST	UL	82.7	536	R1	6-10	10	\$ 14,963

**LAKESHORE 2007 ROADS NEED STUDY**  
**TABLE 3.2.4**  
**10 YEAR ROAD PROGRAM - TIME OF IMPROVEMENT - 6-10 YEARS**  
**JULY 2008**

Section Number	Section Name	Road From	Road To	Section Category	Section Length (m)	2000 AADT Count	Improvement Type	Time of Improvement	Priority Guide Rating	Total Cost
528	ST PETER ST	FRONT ST	LALONDE AVE & E RIVER ST	UL	85.5	67	RW	6-10	11	\$ 22,923
529	ST PETER ST	SOUTH ST	FRONT ST	UL	66.4	300	RW	6-10	14	\$ 18,713
578	ST PETER ST	POISSON CRT	ST PAUL ST	UL	39.0	1340	RW	6-10	29	\$ 11,017
580	ST PETER ST	ST LAWRENCE ST	POISSON CRT	UL	43.4	67	RW	6-10	15	\$ 11,017
581	ST PETER ST	ST SIMON ST	ST LAWRENCE ST	UL	46.5	1340	RW	6-10	29	\$ 13,771
582	ST PETER ST	ST JOHN ST	ST SIMON ST	UL	37.0	1340	RW	6-10	29	\$ 11,017
583	ST PETER ST	ST JUDE ST	ST JOHN ST	UL	56.1	1340	RW	6-10	29	\$ 16,526
510	ST PIERRE ST	W RIVER ST	WILLOWWOOD DR	UL	421.1	134	RW	6-10	9	\$ 128,197
558	ST SIMON ST	ST PETER ST	RIVAIT ST	UL	175.0	603	R1	6-10	10	\$ 31,563
559	ST SIMON ST	RIVAIT ST	DESJARDINS ST	UL	96.7	603	R1	6-10	13	\$ 10,971
2122	TAYLOR AVE	NORTH TO DEAD END	MAPLE ST	UL	44.5	275	RW	6-10	10	\$ 28,628
2123	TAYLOR AVE	MAPLE ST	SOUTH TO DEAD END	UL	103.9	110	RW	6-10	12	\$ 10,188
683	TENTH ST	TECUMSEH RD	BROADWAY ST	UL	163.7	268	RNS	6-10	13	\$ 106,222
704	TERRA LOU CRT	CUL DE SAC	TERRA LOU DR	UL	41.0	469	R1	6-10	8	\$ 7,562
698	TERRA LOU DR	GEORGE CRES	DUCHARME ST	UL	93.7	268	R1	6-10	12	\$ 16,095
701	TERRA LOU DR	MELANIE LANE	GEORGE CRES	UL	94.1	268	R1	6-10	8	\$ 17,344
703	TERRA LOU DR	TERRA LOU CRT	MELANIE LANE	UL	97.5	469	R1	6-10	8	\$ 18,430
705	TERRA LOU DR	NOTRE DAME ST & ST PETER BLVD	TERRA LOU CRT	UL	187.9	469	R1	6-10	8	\$ 34,634
656	THIRD ST	RAILWAY AVE	BROADWAY ST	UL	146.2	201	SD	6-10	12	\$ -
109	W BELLE RIVER RD	N REAR RD	COUNTY RD 46	UL	817.9	138	SD	6-10	7	\$ -
110	W BELLE RIVER RD	DEAD END	N REAR RD	UL	998.6	109	SD	6-10	4	\$ -
111	W BELLE RIVER RD	17-18 SDRD	DEAD END	UL	649.8	11	SD	6-10	2	\$ -
112	W BELLE RIVER RD	12-13 SDRD	DEAD END	URC	1,773.0	373	SD	6-10	15	\$ -
113	W BELLE RIVER RD	12-13 SDRD	12-13 SDRD	URC	90.3	446	SD	6-10	14	\$ -
513	W BELLE RIVER RD	W RIVER ST & PARKLANE DR	COUNTY RD 42	URC	1,699.8	268	SD	6-10	8	\$ -
514	W RIVER ST	ST PIERRE ST	PARKLANE DR & W BELLE RIVER RD	URC	134.1	536	RW	6-10	21	\$ 35,850
515	W RIVER ST	NOTRE DAME ST	ST PIERRE ST	URC	420.2	1308	SD	6-10	17	\$ -
291	WALLACE LINE RD	COUNTY RD 22	COUNTY RD 42	UA	2,813.5	50	SD	6-10	8	\$ -
501	WALNUT ST	CHERRYWOOD DR	ELMWOOD AVE	UL	85.5	610	R1	6-10	8	\$ 16,710
479	WESTWOOD DR	SOUTHWOOD DR	WILLOWWOOD DR	UL	393.9	134	R1	6-10	9	\$ 72,410
339	WOODLAND CRES	COUNTY RD 25	WOODLAND CRES	UL	101.4	50	R1	6-10	9	\$ 18,567

**ROAD NEEDS SUMMARY FOR THE TOWN OF LAKESHORE**

TIME	LENGTH (km)	COST
6 TO 10 YEARS	133.9	\$ 5,707,863



**LAKESHORE 2007 ROADS NEED STUDY**  
**TABLE 3.2.5**  
**10 YEAR ROAD PROGRAM - TIME OF IMPROVEMENT - ADEQ**  
**SEPTEMBER 2008**

Section Number	Section Name	Road From	Road To	Section Category	Section Length (m)	2000 AADT Count	Improvement Type	Time of Improvement	Priority Guide Rating	Total Cost
73	10TH CONCESSION RD	16-17 SDRD	DEAD END	UL	508.3	50	NA	ADEQ	8	\$ -
2005	10TH CONCESSION RD	RICHARDSON SDRD	TILBURY W AND ROMNEY RD	RC	881.3	32	NA	ADEQ	6	\$ -
2006	10TH CONCESSION RD	COUNTY RD 37	RICHARDSON SDRD	RC	3,670.0	37	NA	ADEQ	14	\$ -
2008	10TH CONCESSION RD	ROCHESTER TOWNLINE RD	HIGHWAY 77 HWY	RC	3,628.7	136	NA	ADEQ	9	\$ -
2003	11TH CONCESSION RD	COUNTY RD 37	RICHARDSON SDRD	RC	3,672.4	61	NA	ADEQ	10	\$ -
2004	11TH CONCESSION RD	RICHARDSON SDRD	TILBURY W AND ROMNEY RD	RC	883.7	30	NA	ADEQ	5	\$ -
115	12-13 SDRD	2ND CONCESSION RD	W BELLE RIVER RD	RC	1,423.8	117	NA	ADEQ	14	\$ -
1027	12-13 SDRD	2ND CONCESSION RD	COUNTY RD 27	RC	2,235.4	744	NA	ADEQ	15	\$ -
67	13-14 SDRD	COUNTY RD 19	10TH CONCESSION RD	UL	218.8	57	NA	ADEQ	9	\$ -
68	13-14 SDRD	10TH CONCESSION RD	9TH CONCESSION RD	UL	1,353.7	103	NA	ADEQ	13	\$ -
69	13-14 SDRD	10TH CONCESSION RD	8TH CONCESSION RD	UL	1,390.4	68	NA	ADEQ	8	\$ -
70	13-14 SDRD	8TH CONCESSION RD	7TH CONCESSION RD	UL	1,363.7	68	NA	ADEQ	8	\$ -
60	16-17 SDRD	9TH CONCESSION RD	8TH CONCESSION RD	UL	1,399.6	58	NA	ADEQ	4	\$ -
61	16-17 SDRD	8TH CONCESSION RD	7TH CONCESSION RD	UL	1,365.7	41	NA	ADEQ	5	\$ -
62	16-17 SDRD	7TH CONCESSION RD	6TH CONCESSION RD	UL	1,375.2	68	NA	ADEQ	6	\$ -
63	16-17 SDRD	6TH CONCESSION RD	COUNTY RD 25	UL	1,355.9	96	NA	ADEQ	5	\$ -
1050	16-17 SDRD	2ND CONCESSION RD	3RD CONCESSION RD	RC	1,361.6	116	NA	ADEQ	15	\$ -
1051	16-17 SDRD	3RD CONCESSION RD	4TH CONCESSION RD	RC	1,413.4	116	NA	ADEQ	12	\$ -
1052	16-17 SDRD	4TH CONCESSION RD	COUNTY RD 31	RC	1,363.6	120	NA	ADEQ	11	\$ -
1053	16-17 SDRD	COUNTY RD 31	6TH CONCESSION RD	RC	1,382.8	139	NA	ADEQ	7	\$ -
1054	16-17 SDRD	6TH CONCESSION RD	7TH CONCESSION RD	RC	1,369.5	126	NA	ADEQ	4	\$ -
1055	16-17 SDRD	7TH CONCESSION RD	ROCHESTER TOWNLINE RD	RC	546.4	144	NA	ADEQ	10	\$ -
2057	1ST CONCESSION RD	12-13 SDRD	COUTURE RD	RC	1,564.0	248	NA	ADEQ	14	\$ -
2058	1ST CONCESSION RD	COUTURE RD	COUNTY RD 39	RC	1,528.7	248	NA	ADEQ	16	\$ -
52	2ND CONCESSION RD	NORTH TO DEAD END	N REAR RD	RC	1,045.9	80	NA	ADEQ	8	\$ -
106	2ND CONCESSION RD	12-13 SDRD	16-17 SDRD	RC	1,006.0	57	NA	ADEQ	6	\$ -
107	2ND CONCESSION RD	ROURKE LINE RD & COUNTY RD 42	12-13 SDRD	RC	2,660.0	93	NA	ADEQ	11	\$ -
108	2ND CONCESSION RD	S MIDDLE RD	COUNTY RD 8	RC	3,152.9	155	NA	ADEQ	5	\$ -
1001	2ND CONCESSION RD	S MIDDLE RD	COUNTY RD 8	RC	3,147.4	158	NA	ADEQ	14	\$ -
1022	2ND CONCESSION RD	COUNTY RD 46	S MIDDLE RD	RC	1,311.4	79	NA	ADEQ	8	\$ -
2049	2ND CONCESSION RD	ROCHESTER TOWNLINE RD	COUNTY RD 35	RC	3,668.2	216	NA	ADEQ	6	\$ -
2050	2ND CONCESSION RD	COUNTY RD 35	COUNTY RD 37	RC	3,645.9	450	NA	ADEQ	19	\$ -
2051	2ND CONCESSION RD	COUNTY RD 37	TECUMSEH RD	RC	82.1	543	NA	ADEQ	16	\$ -
2052	2ND CONCESSION RD	TECUMSEH RD	KENT COUNTY RD 1	RC	1,974.6	21	NA	ADEQ	8	\$ -
1077	3RD CONCESSION RD	ROSS BEACH RD	COUNTY RD 2	RC	149.1	155	NA	ADEQ	9	\$ -
2044	3RD CONCESSION RD	RICHARDSON SDRD	QUEEN ST	RC	1,860.8	1093	NA	ADEQ	12	\$ -
2046	3RD CONCESSION RD	COUNTY RD 37	RICHARDSON SDRD	RC	3,671.8	21	NA	ADEQ	10	\$ -
2047	3RD CONCESSION RD	COUNTY RD 35	COUNTY RD 37	RC	3,656.7	572	NA	ADEQ	14	\$ -
2048	3RD CONCESSION RD	ROCHESTER TOWNLINE RD	COUNTY RD 35	RC	3,672.5	275	NA	ADEQ	8	\$ -
95	4TH CONCESSION RD	DEAD END	N REAR RD	RC	1,013.6	16	NA	ADEQ	13	\$ -
96	4TH CONCESSION RD	16-17 SDRD	DEAD END	RC	577.9	44	NA	ADEQ	5	\$ -
1033	4TH CONCESSION RD	COUNTY RD 42	16-17 SDRD	RC	3,029.3	132	NA	ADEQ	5	\$ -
94	5TH CONCESSION RD	S MIDDLE RD	COUNTY RD 8	RC	3,114.3	101	NA	ADEQ	9	\$ -
1004	5TH CONCESSION RD	S MIDDLE RD	COUNTY RD 8	RC	3,137.7	39	NA	ADEQ	7	\$ -
1056	5TH CONCESSION RD	ROCHESTER TOWNLINE RD	7TH CONCESSION RD	RC	541.4	133	NA	ADEQ	12	\$ -

LAKESHORE 2007 ROADS NEED STUDY

TABLE 3.2.5

10 YEAR ROAD PROGRAM - TIME OF IMPROVEMENT - ADEQ  
SEPTEMBER 2008

Section Number	Section Name	Road From	Road To	Section Category	Section Length (m)	2000 AADT Count	Improvement Type	Time of Improvement	Priority Guide Rating	Total Cost
2039	5TH CONCESSION RD	ROCHESTER TOWNLINE RD	COUNTY RD 35	RC	3,671.4	94	NA	ADEQ	6	\$ -
2040	5TH CONCESSION RD	COUNTY RD 35	COUNTY RD 37	RC	3,921.7	74	NA	ADEQ	5	\$ -
1037	6TH CONCESSION RD	N MIDDLE RD	COUNTY RD 46	RC	1,366.0	16	NA	ADEQ	10	\$ -
1038	6TH CONCESSION RD	N REAR RD	N MIDDLE RD	RC	947.0	70	NA	ADEQ	10	\$ -
1039	6TH CONCESSION RD	16-17 SDRD	SOUTH TO DEAD END	RC	1,184.2	70	NA	ADEQ	12	\$ -
1040	6TH CONCESSION RD	COUNTY RD 42	16-17 SDRD	RC	3,039.9	8	NA	ADEQ	9	\$ -
2038	6TH CONCESSION RD	ROCHESTER TOWNLINE RD	COUNTY RD 35	RC	3,771.2	107	NA	ADEQ	3	\$ -
1005	7TH CONCESSION RD	S MIDDLE RD	COUNTY RD 8	RC	3,128.7	58	NA	ADEQ	9	\$ -
1041	7TH CONCESSION RD	16-17 SDRD	SOUTH TO DEAD END	RC	897.8	41	NA	ADEQ	5	\$ -
1042	7TH CONCESSION RD	5TH CONCESSION RD	16-17 SDRD	RC	1,593.9	21	NA	ADEQ	10	\$ -
1043	7TH CONCESSION RD	COUNTY RD 42	5TH CONCESSION RD	RC	1,444.5	68	NA	ADEQ	13	\$ -
2037	7TH CONCESSION RD	ROCHESTER TOWNLINE RD	N MIDDLE RD	UL	1,798.1	106	NA	ADEQ	3	\$ -
1007	8TH CONCESSION RD	S MIDDLE RD	COUNTY RD 8	RC	3,125.2	34	NA	ADEQ	8	\$ -
2014	8TH CONCESSION RD	COUNTY RD 37	RICHARDSON SDRD	RC	3,668.3	36	NA	ADEQ	9	\$ -
2009	9TH CONCESSION RD	S MIDDLE RD	HIGHWAY 77 HWY	RC	1,784.9	70	NA	ADEQ	6	\$ -
2011	9TH CONCESSION RD	COUNTY RD 37	RICHARDSON SDRD	RC	3,665.4	211	NA	ADEQ	6	\$ -
2012	9TH CONCESSION RD	RICHARDSON SDRD	KENT COUNTY RD 1	RC	2,445.7	78	NA	ADEQ	10	\$ -
2148	ABBOTT AVE	WILLIAM ST	NORTH TO DEAD END	UL	84.3	275	NA	ADEQ	3	\$ -
2149	ABBOTT AVE	COUNTY RD 46 & WINDSOR AVE	WILLIAM ST	UL	184.3	275	NA	ADEQ	3	\$ -
212	ADVANCE BLVD	COUNTY RD 22	PATILLO RD	UCC	944.3	1220	NA	ADEQ	7	\$ -
1057	AIMEE ST	COUNTY RD 42	CUL DE SAC	UL	316.7	105	NA	ADEQ	6	\$ -
233	ALLISON CRES	ORCHARD PARK DR	CUL DE SAC	UL	123.2	11	NA	ADEQ	0	\$ -
116	AMY CROFT DR	COUNTY RD 19	LAKESHORE BLVD	URC	696.3	500	NA	ADEQ	0	\$ -
118	AMY CROFT DR	LAKESHORE BLVD	SHADY SPRINGS CRES & BRANTON CRES	URC	163.1	42	NA	ADEQ	0	\$ -
119	AMY CROFT DR	SHADY SPRINGS CRES & BRANTON CRES	SHADY SPRINGS CRES	URC	91.8	105	NA	ADEQ	0	\$ -
120	AMY CROFT DR	SHADY SPRINGS CRES	RAVENYA WAY & SYLVANO CRES	URC	96.1	116	NA	ADEQ	0	\$ -
121	AMY CROFT DR	RAVENYA WAY & SYLVANO CRES	BRANTON CRES & DANIELA CRES	URC	361.4	462	NA	ADEQ	0	\$ -
140	AMY CROFT DR	BRANTON CRES & DANIELA CRES	MARINA GROVE CRES	URC	87.9	21	NA	ADEQ	0	\$ -
141	AMY CROFT DR	MARINA GROVE CRES	MARINA GROVE CRES	URC	225.6	74	NA	ADEQ	0	\$ -
143	AMY CROFT DR	MARINA GROVE CRES	COUNTY RD 21	URC	71.7	300	NA	ADEQ	0	\$ -
539	ANDREW CRES	ISLAND DR	SOUTH TO DEAD END	UL	33.4	67	NA	ADEQ	8	\$ -
490	ASHWOOD CRES	BIRCHWOOD CRES	WHITEWOOD DR	UL	139.2	42	NA	ADEQ	2	\$ -
395	AUBURN AVE	GIRARD DR	MAXWELL CRES	UL	99.2	0	NA	ADEQ	0	\$ -
396	AUBURN AVE	GIRARD DR	GIRARD DR	UL	111.3	280	NA	ADEQ	0	\$ -
397	AUBURN AVE	MATTHEW CRES	EMMA ST	UL	104.7	500	NA	ADEQ	0	\$ -
398	AUBURN AVE	COUNTY RD 22	MATTHEW CRES	UL	65.9	600	NA	ADEQ	0	\$ -
643	BABY ST	NOTRE DAME ST	ST CHARLES ST	UL	98.8	670	NA	ADEQ	7	\$ -
457	BAYBERRY CRES	RUE LABBE ST	OAKWOOD AVE	UL	334.3	244	NA	ADEQ	6	\$ -
2116	BEACH CRT	BUSHEY ST	CUL DE SAC	UL	61.9	105	NA	ADEQ	0	\$ -
163	BECKETT LANE	NORTH TO CUL DE SAC	E PIKE CREEK RD	UL	265.4	220	NA	ADEQ	9	\$ -
465	BEECHWOOD DR	BIRCHWOOD CRES	WHITEWOOD DR	UL	109.9	158	NA	ADEQ	1	\$ -
466	BEECHWOOD DR	WHITEWOOD DR	WESTWOOD DR	UL	95.6	158	NA	ADEQ	0	\$ -
181	BEL AIR CIR	VINTAGE OAK DR	WEST TO DEAD END	UL	86.9	42	NA	ADEQ	1	\$ -
487	BIRCHWOOD CRES	REDWOOD CRES	WILLOWOOD DR	UL	278.6	210	NA	ADEQ	2	\$ -

**LAKESHORE 2007 ROADS NEED STUDY**  
**TABLE 3.2.5**  
**10 YEAR ROAD PROGRAM - TIME OF IMPROVEMENT - ADEQ**  
**SEPTEMBER 2008**

Section Number	Section Name	Road From	Road To	Section Category	Section Length (m)	2000 AADT Count	Improvement Type	Time of Improvement	Priority Guide Rating	Total Cost
489	BIRCHWOOD CRES	ASHWOOD CRES	REDWOOD CRES	UL	96.7	21	NA	ADEQ	3	\$ -
561	BLAKE AVE	ST SIMON ST	CHERIE CRT	UL	98.4	300	NA	ADEQ	1	\$ -
563	BLAKE AVE	CHERIE CRT	FAY CRT	UL	100.6	67	NA	ADEQ	1	\$ -
565	BLAKE AVE	FAY CRT	CHAMPLAIN CRT	UL	106.7	74	NA	ADEQ	1	\$ -
566	BLAKE AVE	CHAMPLAIN CRT	HELENA CRES	UL	99.4	335	NA	ADEQ	0	\$ -
567	BLAKE AVE	HELENA CRES	HELENA CRES	UL	100.0	335	NA	ADEQ	0	\$ -
123	BRANTON CRES	AMY CROFT DR & SHADY SPRINGS CRES	DIEMER CRT	UL	265.0	168	NA	ADEQ	0	\$ -
125	BRANTON CRES	DIEMER CRT	RAVENYA WAY	UL	95.8	42	NA	ADEQ	0	\$ -
126	BRANTON CRES	RAVENYA WAY	DIANE CRES	UL	86.7	10	NA	ADEQ	0	\$ -
127	BRANTON CRES	DIANE CRES	DIANE CRES	UL	330.6	136	NA	ADEQ	0	\$ -
128	BRANTON CRES	DIANE CRES	DANIELA CRES & AMY CROFT DR	UL	87.4	100	NA	ADEQ	0	\$ -
3024	BROADWAY ST	NORTH ST	COUNTY RD 2 & FIRST ST	URC	72.1	3165	NA	ADEQ	3	\$ -
3025	BROADWAY ST	SECOND ST	NORTH ST	URC	73.9	3165	NA	ADEQ	71	\$ -
3026	BROADWAY ST	CHISHOLM ST	SECOND ST	URC	62.1	3343	NA	ADEQ	3	\$ -
3027	BROADWAY ST	THIRD ST	CHISHOLM ST	URC	38.6	3343	NA	ADEQ	3	\$ -
3028	BROADWAY ST	FOURTH ST	THIRD ST	URC	99.4	3343	NA	ADEQ	3	\$ -
3029	BROADWAY ST	TECUMSEH RD & CHURCH ST	FOURTH ST	URC	101.8	3343	NA	ADEQ	3	\$ -
556	CARTIER CRES	NORTH TO DEAD END	DESJARDINS ST	UL	95.9	737	NA	ADEQ	3	\$ -
241	CHAMBERS DR	CORBETT DR	CUL DE SAC	UL	91.0	21	NA	ADEQ	2	\$ -
242	CHAMBERS DR		CORBETT DR	UL	97.7	210	NA	ADEQ	5	\$ -
243	CHAMBERS DR		POWERS DR	UL	214.6	210	NA	ADEQ	2	\$ -
245	CHAMBERS DR	MCMURREN CRES	POWERS DR	UL	91.0	210	NA	ADEQ	2	\$ -
569	CHAMPLAIN CRT	RIVAIT ST	BLAKE AVE	UL	549.2	536	NA	ADEQ	1	\$ -
2088	CHAMPLAIN CRT	COLUMBUS DR	EAST TO DEAD END	UL	40.2	440	NA	ADEQ	0	\$ -
334	CHELSEA PARK WAY	WEST TO DEAD END	HUNTINGTON BLVD	UL	140.9	50	NA	ADEQ	0	\$ -
335	CHELSEA PARK WAY	HUNTINGTON BLVD	I.C. ROY DR & REGENCY CRES	UL	449.9	150	NA	ADEQ	0	\$ -
562	CHERIE CRT	BLAKE AVE	CUL DE SAC	UL	124.8	275	NA	ADEQ	1	\$ -
502	CHERRYWOOD DR	WALNUT ST	BEECHWOOD DR	UL	78.8	110	NA	ADEQ	2	\$ -
503	CHERRYWOOD DR	BEECHWOOD DR	WALNUT ST	UL	276.9	105	NA	ADEQ	2	\$ -
650	CHISHOLM ST	BROADWAY ST	NOTRE DAME ST	UL	90.7	670	NA	ADEQ	3	\$ -
591	CHRISTINE AVE	ST PETER ST	SOUTH TO DEAD END	UL	111.0	134	NA	ADEQ	0	\$ -
32	CHURCH ST	KING ST	COUNTY RD 27	UL	196.9	141	NA	ADEQ	17	\$ -
359	CHURCH ST	EMERY DR	DUBOIS AVE	UL	196.8	315	NA	ADEQ	11	\$ -
196	CLEOPHAS DR	TAYLOR DR	RUSSEL WOODS DR	UL	127.0	220	NA	ADEQ	0	\$ -
197	CLEOPHAS DR	RUSSEL WOODS DR	MOCERI CRES	UL	119.3	220	NA	ADEQ	4	\$ -
198	CLEOPHAS DR	MOCERI CRES	COUNTY RD 2	UL	117.4	210	NA	ADEQ	0	\$ -
380	CLYDESDALE CRT	STALLION AVE	WEST TO DEAD END	UL	85.7	13	NA	ADEQ	0	\$ -
2087	COLUMBUS DR	CHAMPLAIN CRT	SOUTH TO DEAD END	UL	62.2	210	NA	ADEQ	3	\$ -
2089	COLUMBUS DR	ST CLAIR RD	CHAMPLAIN CRT	UL	262.1	220	NA	ADEQ	19	\$ -
1021	CONCESSION 1A RD	COUNTY RD 46	S MIDDLE RD	UL	1,406.4	79	NA	ADEQ	7	\$ -
1035	CONCESSION 6A RD	COUNTY RD 46	S MIDDLE RD	UL	1,316.5	26	NA	ADEQ	9	\$ -
1036	CONCESSION 6A RD	N MIDDLE RD	COUNTY RD 46	UL	1,362.7	26	NA	ADEQ	10	\$ -
208	CONWAY CRES	PATILLO RD	CUL DE SAC	UL	119.0	31	NA	ADEQ	0	\$ -
546	COOPER CRES	MILLSTONE LANE	LENORE ST	UL	89.0	134	NA	ADEQ	0	\$ -
552	COOPER CRES	LENORE ST	MILLSTONE LANE & COOPER CRES	UL	91.1	134	NA	ADEQ	0	\$ -

**LAKESHORE 2007 ROADS NEED STUDY**  
**TABLE 3.2.5**  
**10 YEAR ROAD PROGRAM - TIME OF IMPROVEMENT - ADEQ**  
**SEPTEMBER 2008**

Section Number	Section Name	Road From	Road To	Section Category	Section Length (m)	2000 AADT Count	Improvement Type	Time of Improvement	Priority Guide Rating	Total Cost
246	CORBETT DR	CHAMBERS DR	POWERS DR	UL	196.3	315	NA	ADEQ	3	\$ -
247	CORBETT DR	POWERS DR	MCMURREN CRES	UL	197.2	315	NA	ADEQ	3	\$ -
248	CORBETT DR	MCMURREN CRES	SEYMOUR CRES	UL	215.4	315	NA	ADEQ	2	\$ -
249	CORBETT DR	SEYMOUR CRES	PATILLO RD	UL	70.0	315	NA	ADEQ	2	\$ -
444	CORETTI DR	GIRARD DR	PIROLI CRES & OAKWOOD AVE	UL	313.0	326	NA	ADEQ	0	\$ -
3001	COUNTY RD 25	OAKWOOD AVE	COUNTY RD 25	RR	141.5	2500	NA	ADEQ	35	\$ -
3002	COUNTY RD 25	COUNTY RD 25	OAKWOOD AVE	RR	15.1	2500	NA	ADEQ	35	\$ -
160	CROFT DR	E PIKE CREEK RD	COUNTY RD 22	UCC	879.2	210	NA	ADEQ	7	\$ -
426	CROSSWINDS DR	TRADITIONAL TRAIL	GIRARD DR	UL	93.8	100	NA	ADEQ	0	\$ -
427	CROSSWINDS DR	LEGACY LANE	TRADITIONAL TRAIL	UL	196.7	100	NA	ADEQ	0	\$ -
428	CROSSWINDS DR	OAKWOOD AVE	LEGACY LANE	UL	90.4	100	NA	ADEQ	0	\$ -
153	CYANNA CRT	STONEBROOK BLVD	STONEBROOK BLVD	UL	384.4	32	NA	ADEQ	0	\$ -
138	DANIELA CRES	ROCKHAVEN DR	ROCKHAVEN DR	UL	215.5	220	NA	ADEQ	0	\$ -
139	DANIELA CRES	ROCKHAVEN DR	AMY CROFT DR & BRANTON CRES	UL	85.7	21	NA	ADEQ	0	\$ -
6	DAWSON RD	COUNTY RD 34	NORTH EAST TO DEAD END	UL	198.0	121	NA	ADEQ	1	\$ -
231	DECARLO DR	CUL DE SAC	ORCHARD PARK DR	UL	81.5	52	NA	ADEQ	0	\$ -
541	DESJARDINS ST	LENORE ST	COUNTY RD 27 & SOUTH ST	UL	362.4	1199	NA	ADEQ	14	\$ -
555	DESJARDINS ST	CARTIER CRES	LENORE ST	UL	248.0	536	NA	ADEQ	12	\$ -
557	DESJARDINS ST	ST SIMON ST	CARTIER CRES	UL	91.5	67	NA	ADEQ	2	\$ -
129	DIANE CRES	BRANTON CRES	BRANTON CRES	UL	350.9	410	NA	ADEQ	0	\$ -
124	DIEMER CRT	NORTH TO DEAD END	BRANTON CRES	UL	75.7	136	NA	ADEQ	0	\$ -
506	DIESBOURG BLVD	NOTRE DAME ST	MARIE ST	UL	218.6	536	NA	ADEQ	1	\$ -
593	DONALD CRES	EAST TO DEAD END	CHRISTINE AVE	UL	175.4	134	NA	ADEQ	0	\$ -
600	DOROTHY CRT	MOUSSEAU CRES	SOUTH TO DEAD END	UL	53.3	134	NA	ADEQ	1	\$ -
473	DRIFTWOOD CRES	FOXWOOD CRES	WESTWOOD DR	UL	83.7	134	NA	ADEQ	0	\$ -
474	DRIFTWOOD CRES	FOXWOOD CRES	FOXWOOD CRES	UL	217.3	134	NA	ADEQ	0	\$ -
476	DRIFTWOOD CRES	WESTWOOD DR	FOXWOOD CRES	UL	229.2	134	NA	ADEQ	0	\$ -
691	DUCHARME ST	MELANIE LANE	NOTRE DAME ST	UL	148.4	536	NA	ADEQ	4	\$ -
692	DUCHARME ST	ROYAL CRES	MELANIE LANE	UL	46.9	2811	NA	ADEQ	6	\$ -
693	DUCHARME ST	TERRA LOU DR	ROYAL CRES	UL	119.4	2553	NA	ADEQ	6	\$ -
694	DUCHARME ST	TECUMSEH RD	TERRA LOU DR	UL	95.7	2553	NA	ADEQ	6	\$ -
695	DUCHARME ST	LAKEVIEW DR	TECUMSEH RD	UL	56.5	1206	NA	ADEQ	2	\$ -
161	E PIKE CREEK RD	BECKETT LANE	COUNTY RD 22	URC	276.4	1324	NA	ADEQ	5	\$ -
162	E PIKE CREEK RD	BUCKWHEAT LANE	BECKETT LANE	URC	507.1	1265	NA	ADEQ	4	\$ -
1058	E RUSCOM RIVER RD	TELLIER RD & COUNTY RD 2	COUNTY RD 42	UL	2,684.2	130	NA	ADEQ	6	\$ -
613	ELEVENTH ST	ST CHARLES ST	ST LOUIS ST	UL	90.3	1119	NA	ADEQ	5	\$ -
614	ELEVENTH ST	NOTRE DAME ST	ST CHARLES ST	UL	101.8	1499	NA	ADEQ	5	\$ -
2151	ELIZABETH ST	HIGHWAY 77 HWY & HIGHWAY 77 ST	WINDSOR AVE	UL	224.4	165	NA	ADEQ	3	\$ -
2093	ELM ST	ST CLAIR RD	SOUTH TO DEAD END	UL	321.1	105	NA	ADEQ	7	\$ -
496	ELMWOOD AVE	GREENWOOD CRES	WILLOWWOOD DR	UL	98.6	341	NA	ADEQ	3	\$ -
497	ELMWOOD AVE	WALNUT ST	GREENWOOD CRES	UL	81.2	378	NA	ADEQ	3	\$ -
498	ELMWOOD AVE	GREENWOOD CRES	WALNUT ST	UL	181.7	341	NA	ADEQ	3	\$ -
499	ELMWOOD AVE	BEECHWOOD DR	GREENWOOD CRES	UL	96.7	341	NA	ADEQ	3	\$ -
353	EMERY DR	COUNTY RD 22	CARUHEL DR	UL	251.3	330	NA	ADEQ	5	\$ -
354	EMERY DR	CARUHEL DR	CHURCH ST	UL	94.4	311	NA	ADEQ	10	\$ -

**LAKESHORE 2007 ROADS NEED STUDY**  
**TABLE 3.2.5**  
**10 YEAR ROAD PROGRAM - TIME OF IMPROVEMENT - ADEQ**  
**SEPTEMBER 2008**

Section Number	Section Name	Road From	Road To	Section Category	Section Length (m)	2000 AADT Count	Improvement Type	Time of Improvement	Priority Guide Rating	Total Cost
402	EMMA ST	MATTHEW CRES	AUBURN AVE	UL	190.4	52	NA	ADEQ	0	\$ -
403	EMMA ST	AUBURN AVE	PASCAL AVE	UL	224.5	52	NA	ADEQ	0	\$ -
346	EVERGREEN DR	PINEHURST DR	OAKWOOD AVE	UL	110.4	50	NA	ADEQ	2	\$ -
188	FASAN CRES	CUL DE SAC	RUSSEL WOODS DR	UL	66.1	52	NA	ADEQ	1	\$ -
564	FAY CRT	BLAKE AVE	CUL DE SAC	UL	124.2	335	NA	ADEQ	1	\$ -
2127	FORD ST	TAYLOR AVE	HIGHWAY 77 ST	UL	125.7	330	NA	ADEQ	18	\$ -
475	FOXWOOD CRES	DRIFTWOOD CRES	DRIFTWOOD CRES	UL	208.2	134	NA	ADEQ	0	\$ -
301	GAMMON CRES	KING JAMES AVE	CUL DE SAC	UL	82.0	375	NA	ADEQ	3	\$ -
281	GEORGE KENNEDY WAY	CUL DE SAC	WALSTEDT WAY	UL	125.3	78	NA	ADEQ	0	\$ -
282	GEORGE KENNEDY WAY	WALSTEDT WAY	QUINLAN DR	UL	271.2	78	NA	ADEQ	0	\$ -
283	GEORGE KENNEDY WAY	QUINLAN DR	WALSTEDT WAY	UL	236.5	78	NA	ADEQ	0	\$ -
284	GEORGE KENNEDY WAY	WALSTEDT WAY	CUL DE SAC	UL	117.6	78	NA	ADEQ	0	\$ -
407	GIRARD DR	MATTHEW CRES	AUBURN AVE	UL	190.6	150	NA	ADEQ	0	\$ -
408	GIRARD DR	AUBURN AVE	PASCAL AVE	UL	231.7	150	NA	ADEQ	0	\$ -
409	GIRARD DR	PASCAL AVE	MCPAHON CRES	UL	104.3	500	NA	ADEQ	0	\$ -
410	GIRARD DR	MCPAHON CRES	CROSSWINDS DR	UL	93.1	107	NA	ADEQ	0	\$ -
411	GIRARD DR	CROSSWINDS DR	GRANDVIEW BLVD	UL	100.8	121	NA	ADEQ	0	\$ -
412	GIRARD DR	GRANDVIEW BLVD	LEGACY LANE	UL	90.9	121	NA	ADEQ	0	\$ -
413	GIRARD DR	LEGACY LANE	CORETTI DR	UL	185.4	228	NA	ADEQ	0	\$ -
414	GIRARD DR	CORETTI DR	REGO DR	UL	91.2	500	NA	ADEQ	0	\$ -
415	GIRARD DR	REGO DR	ROURKE LINE RD	UL	107.2	500	NA	ADEQ	0	\$ -
2155	GOODREAU LINE	KENT COUNTY RD 1	TILBURY W AND ROMNEY RD	RC	1,551.2	374	NA	ADEQ	11	\$ -
423	GRANDVIEW BLVD	COUNTY RD 22	HERITAGE GARDEN CRES & PARADISE PL	UL	64.4	55	NA	ADEQ	0	\$ -
424	GRANDVIEW BLVD	PARADISE PL & HERITAGE GARDEN CRES	HERITAGE GARDEN CRES & MCPAHON CRES	UL	105.7	110	NA	ADEQ	0	\$ -
425	GRANDVIEW BLVD	MCPAHON CRES & HERITAGE GARDEN CRES	GIRARD DR	UL	140.7	134	NA	ADEQ	0	\$ -
2071	HARBOUR DR	LOWER THAMES LANE	EAST TO DEAD END	UL	243.0	79	NA	ADEQ	15	\$ -
2156	HARBOUR DR	LOWER THAMES LANE	LOWER THAMES LANE	UL	30.8	1028	NA	ADEQ	16	\$ -
568	HELENA CRES	BLAKE AVE	BLAKE AVE	UL	611.7	335	NA	ADEQ	3	\$ -
419	HERITAGE GARDEN CRES	MAPLE LEAF CRT	GRANDVIEW BLVD & MCPAHON CRES	UL	77.9	240	NA	ADEQ	0	\$ -
421	HERITAGE GARDEN CRES	GRANDVIEW BLVD & PARADISE PL	MAPLE LEAF CRT	UL	402.4	120	NA	ADEQ	0	\$ -
333	HUNTINGTON BLVD	CHELSEA PARK WAY	I.C. ROY DR & REGENCY CRES	UL	573.1	150	NA	ADEQ	1	\$ -
329	I.C. ROY DR	COUNTY RD 22	KING LOUIS ST	RR	285.0	169	NA	ADEQ	0	\$ -
330	I.C. ROY DR	KING LOUIS ST	MONARCH MEADOWS DR	RR	102.1	600	NA	ADEQ	0	\$ -
331	I.C. ROY DR	MONARCH MEADOWS DR	REGENCY CRES & HUNTINGTON BLVD	RR	99.1	500	NA	ADEQ	0	\$ -
332	I.C. ROY DR	HUNTINGTON BLVD & REGENCY CRES	REGENCY CRES & CHELSEA PARK WAY	RR	104.2	300	NA	ADEQ	0	\$ -
338	I.C. ROY DR	REGENCY CRES & CHELSEA PARK WAY	OAKWOOD AVE	RR	543.2	200	NA	ADEQ	0	\$ -
317	JILLIAN CRT	REGANCY CRES	JOSHUA CRT	UL	54.9	50	NA	ADEQ	0	\$ -
320	JILLIAN CRT	KAREN ST	JOSHUA CRT	UL	283.3	60	NA	ADEQ	1	\$ -
321	JILLIAN CRT	JOSHUA CRT	KAREN ST	UL	56.9	60	NA	ADEQ	1	\$ -

**LAKESHORE 2007 ROADS NEED STUDY**  
**TABLE 3.2.5**  
**10 YEAR ROAD PROGRAM - TIME OF IMPROVEMENT - ADEQ**  
**SEPTEMBER 2008**

Section Number	Section Name	Road From	Road To	Section Category	Section Length (m)	2000 AADT Count	Improvement Type	Time of Improvement	Priority Guide Rating	Total Cost
177	JORDAN LANE	LAURENDALE DR.	LAURENDALE DR	UL	237.4	67	NA	ADEQ	0	\$ -
178	JORDAN LANE	WEST TO DEAD END	LAURENDALE DR	UL	89.1	67	NA	ADEQ	2	\$ -
318	JOSHUA CRT	JILLIAN CRT	JILLIAN CRT	UL	155.9	50	NA	ADEQ	0	\$ -
319	JOSHUA CRT	JILLIAN CRT	EAST TO DEAD END	UL	54.2	50	NA	ADEQ	1	\$ -
217	JUTRAS DR	SILVER CREEK INDUSTRIAL RD	RICHARD RUSTON DR	UCC	561.3	240	NA	ADEQ	0	\$ -
218	JUTRAS DR	JUTRAS DR	RICHARD RUSTON DR	UCC	145.5	240	NA	ADEQ	0	\$ -
219	JUTRAS DR	JUTRAS DR	RICHARD RUSTON DR	UCC	92.5	240	NA	ADEQ	0	\$ -
220	JUTRAS DR	SILVER CREEK INDUSTRIAL RD	JUTRAS DR	UCC	556.9	240	NA	ADEQ	6	\$ -
316	KAREN ST	JILLIAN CRT	MONARCH MEADOWS DR	UL	100.6	50	NA	ADEQ	0	\$ -
260	KERR CRES	WINTERMUTE AVE	CUL DE SAC	UL	50.0	231	NA	ADEQ	2	\$ -
369	KETTLE CREEK DR	WEST TO DEAD END	MARLA CRES	UL	44.8	13	NA	ADEQ	1	\$ -
312	KING CHARLES CRES	MONARCH MEADOWS DR	KING JAMES AVE	UL	194.5	150	NA	ADEQ	2	\$ -
306	KING CHARLES ST	KING RICHARD CRT	KING JAMES AVE	UL	157.2	201	NA	ADEQ	1	\$ -
300	KING JAMES AVE	COUNTY RD 25	GAMMON CRES	UL	104.1	222	NA	ADEQ	8	\$ -
302	KING JAMES AVE	GAMMON CRES	KING RICHARD CRT	UL	219.8	78	NA	ADEQ	2	\$ -
303	KING JAMES AVE	KING RICHARD CRT	KING CHARLES CRES	UL	43.4	67	NA	ADEQ	0	\$ -
304	KING JAMES AVE	KING CHARLES CRES	KING CHARLES ST	UL	33.7	67	NA	ADEQ	2	\$ -
305	KING JAMES AVE	KING CHARLES ST	MONARCH MEADOWS DR	UL	83.4	67	NA	ADEQ	3	\$ -
324	KING JOHN ST	COUNTY RD 22	KING LOUIS ST	UL	259.1	963	NA	ADEQ	5	\$ -
323	KING LOUIS ST	KING JOHN ST	MONARCH MEADOWS DR	UL	171.0	268	NA	ADEQ	3	\$ -
325	KING LOUIS ST	I.C. ROY DR	KING JOHN ST	UL	284.7	963	NA	ADEQ	3	\$ -
326	KING LOUIS ST	MONARCH MEADOWS DR	I.C. ROY DR	UL	365.2	310	NA	ADEQ	3	\$ -
307	KING RICHARD CRT	KING CHARLES ST	KING JAMES AVE	UL	205.2	155	NA	ADEQ	1	\$ -
308	KING RICHARD CRT	MONARCH MEADOWS DR	KING CHARLES ST	UL	85.3	232	NA	ADEQ	2	\$ -
654	LAKE DR	LAKEVIEW DR & FIRST ST	NORTH TO DEAD END	UL	373.6	955	NA	ADEQ	21	\$ -
117	LAKESHORE BLVD	COUNTY RD 22	AMY CROFT DR	UL	245.6	974	NA	ADEQ	0	\$ -
1063	LAKESHORE PK	4TH CONCESSION RD & VALENTINO DR	FOY STREET	UL	1,201.8	116	NA	ADEQ	4	\$ -
1064	LAKESHORE PK	FOY ST	MARENTETTE ST	UL	116.9	348	NA	ADEQ	4	\$ -
1065	LAKESHORE PK	MARENTETTE ST	SPARLING ST	UL	119.3	348	NA	ADEQ	4	\$ -
1066	LAKESHORE PK	SPARLING ST	STIRLING DR	UL	117.8	348	NA	ADEQ	4	\$ -
1067	LAKESHORE PK	STIRLING DR	LEBOEUF ST	UL	142.5	348	NA	ADEQ	4	\$ -
1068	LAKESHORE PK	LEBOEUF ST	RUSTON DR	UL	176.6	348	NA	ADEQ	4	\$ -
7	LAPORTE ST	COUNTY RD 34	NORTH EAST TO DEAD END	UL	399.5	10	NA	ADEQ	0	\$ -
174	LAURENDALE DR	COUNTY RD 2	JORDAN LANE	UL	105.2	67	NA	ADEQ	1	\$ -
175	LAURENDALE DR	JORDAN LANE	JORDAN LANE	UL	236.2	67	NA	ADEQ	0	\$ -
176	LAURENDALE DR	JORDAN LANE	DEAD END	UL	45.3	67	NA	ADEQ	0	\$ -
1071	LEBOEUF ST	LAKESHORE PK	SOUTH TO DEAD END	UL	103.3	58	NA	ADEQ	7	\$ -
2082	LEFAIVE DR	MELODY DR	SOUTH TO DEAD END	UL	406.1	105	NA	ADEQ	1	\$ -
237	LEFFLER DR	CUL DE SAC	POWERS DR	UL	85.8	52	NA	ADEQ	0	\$ -
238	LEFFLER DR	POWERS DR	CUL DE SAC	UL	112.8	52	NA	ADEQ	0	\$ -
429	LEGACY LANE	CROSSWINDS DR	STONEBRIDGE WAY	UL	94.0	150	NA	ADEQ	0	\$ -
430	LEGACY LANE	STONEBRIDGE WAY	TRADITIONAL TRAIL	UL	247.0	100	NA	ADEQ	0	\$ -
431	LEGACY LANE	TRADITIONAL TRAIL	GIRARD DR	UL	91.5	400	NA	ADEQ	0	\$ -
542	LENORE ST	DESJARDINS ST	COOPER CRES	UL	108.0	938	NA	ADEQ	0	\$ -
543	LENORE ST	COOPER CRES	LENORE ST	UL	59.6	938	NA	ADEQ	0	\$ -

**LAKESHORE 2007 ROADS NEED STUDY**  
**TABLE 3.2.5**  
**10 YEAR ROAD PROGRAM - TIME OF IMPROVEMENT - ADEQ**  
**SEPTEMBER 2008**

Section Number	Section Name	Road From	Road To	Section Category	Section Length (m)	2000 AADT Count	Improvement Type	Time of Improvement	Priority Guide Rating	Total Cost
544	LENORE ST	LENORE ST	EAST TO DEAD END	UL	44.3	938	NA	ADEQ	0	\$ -
545	LENORE ST	COOPER CRES	LENORE ST	UL	88.6	938	NA	ADEQ	2	\$ -
553	LENORE ST	DESJARDINS ST	DESJARDINS ST	UL	57.0	938	NA	ADEQ	1	\$ -
554	LENORE ST	DESJARDINS ST	ST PETER ST	UL	275.7	938	NA	ADEQ	1	\$ -
606	LILLIAN LANE	MOUSSEAU CRES	MOUSSEAU CRES	UL	152.4	335	NA	ADEQ	3	\$ -
299	LILYDALE AVE	PUCE RD	EAST TO DEAD END	UL	1,101.0	172	NA	ADEQ	5	\$ -
149	LITTLE BASELINE RD	STONEBROOK BLVD	PATILLO RD	UA	1,622.2	765	NA	ADEQ	4	\$ -
420	MAPLE LEAF CRT	CUL DE SAC	HERITAGE GARDEN CRES	UL	35.7	52	NA	ADEQ	0	\$ -
258	MARENTETTE DR	COUNTY RD 2	SOUTH TO DEAD END	UL	445.1	26	NA	ADEQ	3	\$ -
507	MARIE ST	TROTTIER ST	DIESBOURG BLVD	UL	94.2	402	NA	ADEQ	6	\$ -
142	MARINA GROVE CRES	AMY CROFT DR	AMY CROFT DR	UL	383.4	378	NA	ADEQ	0	\$ -
224	MARKHAM RD	PATILLO RD	EAST TO DEAD END	UL	171.4	158	NA	ADEQ	10	\$ -
367	MARLA CRES	ROSEWOOD DR	NORTH TO DEAD END	UL	44.2	13	NA	ADEQ	1	\$ -
368	MARLA CRES	KETTLE CREEK DR	ROSEWOOD DR	UL	58.5	0	NA	ADEQ	1	\$ -
370	MARLA CRES	MARLA CRES	KETTLE CREEK DR	UL	354.3	13	NA	ADEQ	1	\$ -
371	MARLA CRES	ROSEWOOD DR	MARLA CRES	UL	96.3	13	NA	ADEQ	1	\$ -
372	MARLA CRES	NORTH TO DEAD END	ROSEWOOD DR	UL	42.3	67	NA	ADEQ	1	\$ -
271	MARTIN DR	COUNTY RD 2	MARTIN DR	UL	271.5	210	NA	ADEQ	0	\$ -
272	MARTIN DR	MARTIN DR	PAISLEY ST	UL	137.0	105	NA	ADEQ	0	\$ -
273	MARTIN DR	PAISLEY ST	WRIGHT LANE	UL	230.9	210	NA	ADEQ	6	\$ -
274	MARTIN DR	WRIGHT LANE	MARTIN DR	UL	299.0	210	NA	ADEQ	5	\$ -
399	MATTHEW CRES	EMMA ST	AUBURN AVE	UL	290.1	100	NA	ADEQ	0	\$ -
400	MATTHEW CRES	GIRARD DR	EMMA ST	UL	96.4	100	NA	ADEQ	0	\$ -
401	MATTHEW CRES	SOUTH TO DEAD END	GIRARD DR	UL	33.8	0	NA	ADEQ	0	\$ -
392	MAXWELL CRES	AUBURN AVE	JASMINE DR	UL	204.4	0	NA	ADEQ	0	\$ -
393	MAXWELL CRES	JASMINE DR	OAKWOOD AVE	UL	240.5	0	NA	ADEQ	0	\$ -
416	MCMAHON CRES	GIRARD DR	SHAMROCK CRES	UL	244.2	220	NA	ADEQ	0	\$ -
418	MCMAHON CRES	SHAMROCK CRES	GRANDVIEW BLVD & HERITAGE GARDEN CRES	UL	102.8	105	NA	ADEQ	0	\$ -
250	MCMURREN CRES	CHAMBERS DR	CORBETT DR	UL	99.1	52	NA	ADEQ	1	\$ -
251	MCMURREN CRES	CORBETT DR	SOUTH TO DEAD END	UL	85.9	52	NA	ADEQ	1	\$ -
289	MCPHARLIN AVE	PHEASANT RUN DR	EAST TO DEAD END	UL	41.7	52	NA	ADEQ	0	\$ -
135	MECONI CRT	NORTH TO DEAD END	ROCKHAVEN DR	UL	68.7	105	NA	ADEQ	0	\$ -
2072	MELODY DR	MARKHAM DR	COUNTY RD 39	UL	181.5	1230	NA	ADEQ	26	\$ -
2073	MELODY DR	ISLAND CRES	MARKHAM DR	UL	123.8	1230	NA	ADEQ	13	\$ -
57	MEMORIAL DR	COUNTY RD 19	10TH CONCESSION RD	UL	449.3	105	NA	ADEQ	6	\$ -
294	MILL ST	NORTH TO DEAD END	COUNTY RD 22	UL	167.2	440	NA	ADEQ	7	\$ -
712	MILL ST	COUNTY RD 27	CUL DE SAC	UL	56.7	40	NA	ADEQ	24	\$ -
551	MILLSTONE LANE	COOPER CRES & COOPER CRES	COOPER CRES	UL	148.1	134	NA	ADEQ	8	\$ -
199	MOCERI CRES	NICOLE CIR	CLEOPHAS DR	UL	86.4	232	NA	ADEQ	0	\$ -
201	MOCERI CRES	DEAD END	NICOLE CIR	UL	156.5	310	NA	ADEQ	0	\$ -
309	MONARCH MEADOWS DR	COUNTY RD 25	KING RICHARD CRT	UL	98.1	356	NA	ADEQ	0	\$ -
310	MONARCH MEADOWS DR	KING RICHARD CRT	KING JAMES AVE	UL	182.5	388	NA	ADEQ	3	\$ -
311	MONARCH MEADOWS DR	KING JAMES AVE	KING CHARLES CRES	UL	82.4	150	NA	ADEQ	2	\$ -
313	MONARCH MEADOWS DR	KING CHARLES CRES	KING LOUIS ST	UL	84.1	232	NA	ADEQ	0	\$ -
314	MONARCH MEADOWS DR	KING LOUIS ST	I.C. ROY DR	UL	260.8	300	NA	ADEQ	2	\$ -

**LAKESHORE 2007 ROADS NEED STUDY**  
**TABLE 3.2.5**  
**10 YEAR ROAD PROGRAM - TIME OF IMPROVEMENT - ADEQ**  
**SEPTEMBER 2008**

Section Number	Section Name	Road From	Road To	Section Category	Section Length (m)	2000 AADT Count	Improvement Type	Time of Improvement	Priority Guide Rating	Total Cost
322	MONARCH MEADOWS DR	KAREN ST	KING LOUIS ST	UL	49.4	150	NA	ADEQ	1	\$ -
598	MOUSSEAU CRES	LILLIAN LANE	ST PETER BLVD	UL	124.3	536	NA	ADEQ	1	\$ -
599	MOUSSEAU CRES	DOROTHY CRT	LILLIAN LANE	UL	49.6	134	NA	ADEQ	1	\$ -
601	MOUSSEAU CRES	ROBERT CRT	DOROTHY CRT	UL	83.0	134	NA	ADEQ	1	\$ -
603	MOUSSEAU CRES	STEVENSON CRT	ROBERT CRT	UL	161.0	134	NA	ADEQ	1	\$ -
605	MOUSSEAU CRES	LILLIAN LANE	STEVENSON CRT	UL	91.3	134	NA	ADEQ	1	\$ -
607	MOUSSEAU CRES	ST PETER BLVD	LILLIAN LANE	UL	104.6	134	NA	ADEQ	1	\$ -
1045	N MIDDLE RD	COUNTY RD 31	CONCESSION 6A RD	UL	763.8	106	NA	ADEQ	11	\$ -
1048	N MIDDLE RD	3RD CONCESSION RD	3RD CONCESSION RD	RC	147.6	158	NA	ADEQ	27	\$ -
1049	N MIDDLE RD	2ND CONCESSION RD	3RD CONCESSION RD	RC	1,215.5	158	NA	ADEQ	12	\$ -
2034	N MIDDLE RD	INDUSTRIAL DR	COUNTY RD 37 & 5TH CONCESSION RD	RC	3,734.1	382	NA	ADEQ	9	\$ -
2035	N MIDDLE RD	7TH CONCESSION RD	INDUSTRIAL DR & HIGHWAY 77 HWY & HIGHWAY 77 ST	RC	2,075.4	105	NA	ADEQ	6	\$ -
2036	N MIDDLE RD	ROCHESTER TOWNLINE RD	7TH CONCESSION RD	RC	2,068.5	206	R1	ADEQ	6	\$ -
47	N REAR RD	COUNTY RD 25	4TH CONCESSION RD	RC	1,175.3	228	NA	ADEQ	12	\$ -
48	N REAR RD	4TH CONCESSION RD	O'BRIEN SDRD	RC	923.7	118	NA	ADEQ	6	\$ -
50	N REAR RD	3RD CONCESSION RD	18-19 SDRD	RC	1,061.1	118	NA	ADEQ	7	\$ -
51	N REAR RD	18-19 SDRD	2ND CONCESSION RD	RC	309.4	152	NA	ADEQ	7	\$ -
200	NICOLE CIR	MOCERI CRES	CUL DE SAC	UL	56.0	232	NA	ADEQ	0	\$ -
651	NORTH ST	BROADWAY ST	NOTRE DAME ST	UL	91.3	804	NA	ADEQ	3	\$ -
2095	OAK ST	ST CLAIR RD	SOUTH TO DEAD END	UL	305.9	105	NA	ADEQ	21	\$ -
347	OAKWOOD AVE	EVERGREEN DR	COUNTY RD 25	RR	191.2	700	NA	ADEQ	1	\$ -
348	OAKWOOD AVE	I.C. ROY DR	EVERGREEN DR	RR	344.7	700	NA	ADEQ	0	\$ -
349	OAKWOOD AVE	I.C. ROY DR	RENAUD LINE RD	URC	1,916.3	700	NA	ADEQ	4	\$ -
384	OAKWOOD AVE	RENAUD LINE RD	FLORMONT CRT	UA	168.4	50	NA	ADEQ	0	\$ -
386	OAKWOOD AVE	FLORMONT CRT	MAXWELL CRES	UA	95.8	50	NA	ADEQ	0	\$ -
437	OAKWOOD AVE	TRADITIONAL TRAIL	CROSSWINDS DR	URC	91.3	50	NA	ADEQ	0	\$ -
438	OAKWOOD AVE	CROSSWINDS DR	OAKWOOD AVE	URC	188.6	100	NA	ADEQ	0	\$ -
439	OAKWOOD AVE	OAKWOOD AVE	SOUTH TO DEAD END	URC	41.3	0	NA	ADEQ	0	\$ -
440	OAKWOOD AVE	OAKWOOD AVE	TRADITIONAL TRAIL	URC	90.1	400	NA	ADEQ	22	\$ -
441	OAKWOOD AVE	TRADITIONAL TRAIL	CORETTI DR & PIROLI CRES	URC	90.1	400	NA	ADEQ	0	\$ -
442	OAKWOOD AVE	CORETTI DR & PIROLI CRES	REGO DR & PIROLI CRES	URC	91.2	500	NA	ADEQ	0	\$ -
443	OAKWOOD AVE	REGO DR & PIROLI CRES	ROURKE LINE RD	URC	105.3	500	NA	ADEQ	0	\$ -
454	OAKWOOD AVE	ROURKE LINE RD	WHITEWOOD DR	URC	312.8	652	NA	ADEQ	6	\$ -
455	OAKWOOD AVE	WHITEWOOD DR	BAYBERRY CRES	URC	226.0	294	NA	ADEQ	6	\$ -
229	ORCHARD PARK DR	SEYMOUR CRES	PATILLO RD	UL	70.3	105	NA	ADEQ	1	\$ -
230	ORCHARD PARK DR	DECARLO DR	SEYMOUR CRES	UL	107.2	105	NA	ADEQ	0	\$ -
232	ORCHARD PARK DR	ALLISON CRES	DECARLO DR	UL	143.0	105	NA	ADEQ	0	\$ -
234	ORCHARD PARK DR	POWERS DR	ALLISON CRES	UL	173.2	105	NA	ADEQ	0	\$ -
235	ORCHARD PARK DR	CUL DE SAC	POWERS DR	UL	193.3	155	NA	ADEQ	0	\$ -
270	PAISLEY ST	MARTIN DR	PIERELLA DR	UL	91.3	52	NA	ADEQ	0	\$ -
422	PARADISE PL	CUL DE SAC	GRANDVIEW BLVD & HERITAGE GARDEN CRES	UL	103.9	55	NA	ADEQ	0	\$ -
511	PARKLANE DR	SOUTHWOOD DR	WILLOWWOOD DR	UL	200.0	418	NA	ADEQ	3	\$ -
512	PARKLANE DR	W BELLE RIVER RD & W RIVER ST	SOUTHWOOD DR	UL	130.1	418	NA	ADEQ	1	\$ -



**LAKESHORE 2007 ROADS NEED STUDY**  
**TABLE 3.2.5**  
**10 YEAR ROAD PROGRAM - TIME OF IMPROVEMENT - ADEQ**  
**SEPTEMBER 2008**

Section Number	Section Name	Road From	Road To	Section Category	Section Length (m)	2000 AADT Count	Improvement Type	Time of Improvement	Priority Guide Rating	Total Cost
2115	PARKVIEW LANE	BUSHEY ST	CUL DE SAC	UL	101.9	52	NA	ADEQ	0	\$ -
404	PASCAL AVE	EMMA ST	NORTH TO DEAD END	UL	71.9	60	NA	ADEQ	0	\$ -
405	PASCAL AVE	GIRARD DR	EMMA ST	UL	149.2	70	NA	ADEQ	0	\$ -
406	PASCAL AVE	SOUTH TO DEAD END	GIRARD DR	UL	43.5	0	NA	ADEQ	0	\$ -
276	PAT HAYES CRES	CUL DE SAC	WRIGHT LANE	UL	68.8	52	NA	ADEQ	0	\$ -
203	PATILLO RD	RUSSELL WOODS RD	PEARL ST	UL	15.0	166	NA	ADEQ	20	\$ -
204	PATILLO RD	PEARL ST	COUNTY RD 2	UL	171.4	166	NA	ADEQ	14	\$ -
205	PATILLO RD	COUNTY RD 2	CORBETT DR	UA	216.7	2663	NA	ADEQ	27	\$ -
206	PATILLO RD	CORBETT DR	ORCHARD PARK DR	UA	201.1	2663	NA	ADEQ	23	\$ -
207	PATILLO RD	ORCHARD PARK DR	CONWAY CRES	UA	139.5	2663	NA	ADEQ	29	\$ -
209	PATILLO RD	CONWAY CRES	BLANCHARD DR	UA	212.1	2663	NA	ADEQ	33	\$ -
210	PATILLO RD	BLANCHARD DR	COUNTY RD 22	UA	92.3	2663	NA	ADEQ	29	\$ -
211	PATILLO RD	COUNTY RD 22	ADVANCE BLVD	UA	237.2	4149	NA	ADEQ	21	\$ -
213	PATILLO RD	ADVANCE BLVD	SILVER CREEK INDUSTRIAL RD	UA	384.0	6688	NA	ADEQ	7	\$ -
214	PATILLO RD	SILVER CREEK INDUSTRIAL RD	RICHARD RUSTON DR	UA	301.5	4531	NA	ADEQ	48	\$ -
222	PATILLO RD	RICHARD RUSTON DR	LITTLE BASELINE RD	UA	286.7	4531	NA	ADEQ	48	\$ -
223	PATILLO RD	LITTLE BASELINE RD	MARKHAM RD	UA	505.1	4531	NA	ADEQ	48	\$ -
225	PATILLO RD	MARKHAM RD	COUNTY RD 42	UA	1,078.9	1001	NA	ADEQ	5	\$ -
377	PAUL JULIUS CRT	RIVER DOWNS AVE	NORTH TO DEAD END	UL	66.1	40	NA	ADEQ	0	\$ -
255	PEARL ST	PATILLO RD	VICTORIA ST	UL	185.8	52	NA	ADEQ	2	\$ -
286	PHEASANT RUN DR	QUINLAN DR	MCPHARLIN AVE	UL	219.3	155	NA	ADEQ	0	\$ -
287	PHEASANT RUN DR	MCPHARLIN AVE	QUINLAN DR	UL	456.9	210	NA	ADEQ	0	\$ -
288	PHEASANT RUN DR	COUNTY RD 2	MCPHARLIN AVE	UL	120.2	210	NA	ADEQ	2	\$ -
590	PHILIP CRES	NORTH TO DEAD END	ST PETER ST	UL	141.5	134	NA	ADEQ	1	\$ -
267	PIERELLA DR	CUL DE SAC	PAISLEY ST	UL	166.2	52	NA	ADEQ	0	\$ -
268	PIERELLA DR	PLANT RD	PAISLEY ST	UL	130.2	155	NA	ADEQ	0	\$ -
269	PIERELLA DR	COUNTY RD 2	PLANT RD	UL	328.1	158	NA	ADEQ	0	\$ -
345	PINEHURST DR	WOODLAND CRES	EVERGREEN DR	UL	516.6	50	NA	ADEQ	0	\$ -
445	PIROLI CRES	OAKWOOD AVE & CORETTI DR	OAKWOOD AVE & REGO DR	UL	744.5	630	NA	ADEQ	0	\$ -
263	PLANT RD	WINTERMUTE AVE	REMO CRES	UL	148.3	105	NA	ADEQ	1	\$ -
264	PLANT RD	REMO CRES	PIERELLA DR	UL	86.1	105	NA	ADEQ	0	\$ -
344	POPLAR DR	WOODLAND CRES	WOODLAND CRES	UL	94.5	268	NA	ADEQ	1	\$ -
236	POWERS DR	LEFFLER DR	ORCHARD PARK DR	UL	113.1	158	NA	ADEQ	0	\$ -
239	POWERS DR	CORBETT DR	LEFFLER DR	UL	108.5	50	NA	ADEQ	0	\$ -
240	POWERS DR	CHAMBERS DR	CORBETT DR	UL	107.3	158	NA	ADEQ	2	\$ -
130	RAVENYA WAY	BRANTON CRES	SYLVANO CRES & AMY CROFT DR	UL	171.3	147	NA	ADEQ	0	\$ -
2144	RAYMOND ST	NORTH TO DEAD END	WILLIAM ST	UL	47.2	55	NA	ADEQ	2	\$ -
2145	RAYMOND ST	WILLIAM ST	COUNTY RD 46	UL	56.8	440	NA	ADEQ	4	\$ -
2081	REAUME DR	MELODY DR	SOUTH TO DEAD END	UL	317.2	105	NA	ADEQ	3	\$ -
488	REDWOOD CRES	BIRCHWOOD CRES	WHITEWOOD DR	UL	174.4	105	NA	ADEQ	2	\$ -
336	REGENCY CRES	CHELSEA PARK WAY & I.C. ROY DR	REGENCY CRES	UL	829.7	100	NA	ADEQ	0	\$ -
446	REGO DR	GIRARD DR	PIROLI CRES & OAKWOOD AVE	UL	295.1	158	NA	ADEQ	0	\$ -
265	REMO CRES	CUL DE SAC	PLANT RD	UL	83.4	105	NA	ADEQ	0	\$ -
266	REMO CRES	PLANT RD	CUL DE SAC	UL	85.9	155	NA	ADEQ	0	\$ -
363	RENAUD LINE RD	ST CLAIR AVE	COUNTY RD 22	UA	244.9	330	NA	ADEQ	8	\$ -

**LAKESHORE 2007 ROADS NEED STUDY**  
**TABLE 3.2.5**  
**10 YEAR ROAD PROGRAM - TIME OF IMPROVEMENT - ADEQ**  
**SEPTEMBER 2008**

Section Number	Section Name	Road From	Road To	Section Category	Section Length (m)	2000 AADT Count	Improvement Type	Time of Improvement	Priority Guide Rating	Total Cost
706	RENAUD LINE RD	COUNTY RD 22	OAKWOOD AVE	UA	765.0	973	NA	ADEQ	0	\$ -
707	RENAUD LINE RD	OAKWOOD AVE	ROSEWOOD DR	UA	304.1	973	NA	ADEQ	23	\$ -
708	RENAUD LINE RD	ROSEWOOD DR	COUNTY RD 42 & 3RD CONCESSION RD	UA	1,174.1	973	NA	ADEQ	7	\$ -
221	RICHARD RUSTON DR	JUTRAS DR	PATILLO RD	UCC	176.1	210	NA	ADEQ	7	\$ -
2025	RICHARDSON SDRD	10TH CONCESSION RD	11TH CONCESSION RD	RC	1,372.0	16	NA	ADEQ	14	\$ -
2030	RICHARDSON SDRD	5TH CONCESSION RD	COUNTY RD 46	RC	1,364.2	419	NA	ADEQ	11	\$ -
2031	RICHARDSON SDRD	HIGHWAY 401 RAMP E	5TH CONCESSION RD	RC	1,442.8	296	NA	ADEQ	8	\$ -
2041	RICHARDSON SDRD	COUNTY RD 42	SOUTH TO DEAD END	RC	167.8	52	NA	ADEQ	6	\$ -
2043	RICHARDSON SDRD	TECUMSEH RD	3RD CONCESSION RD	RC	1,398.2	580	NA	ADEQ	9	\$ -
570	RIVAIT ST	EAST TO DEAD END	CHAMPLAIN CRT	UL	44.5	420	NA	ADEQ	4	\$ -
571	RIVAIT ST	CHAMPLAIN CRT	ST SIMON ST	UL	96.3	536	NA	ADEQ	4	\$ -
375	RIVER DOWNS AVE	COUNTY RD 25	STALLION AVE	UL	70.6	27	NA	ADEQ	0	\$ -
376	RIVER DOWNS AVE	STALLION AVE	PAUL JULIUS CRT	UL	146.4	100	NA	ADEQ	0	\$ -
378	RIVER DOWNS AVE	PAUL JULIUS CRT	SOUTH TO DEAD END	UL	252.5	121	NA	ADEQ	0	\$ -
602	ROBERT CRT	MOUSSEAU CRES	SOUTH TO DEAD END	UL	58.3	67	NA	ADEQ	1	\$ -
1096	ROCHESTER TOWNLINE RD	COUNTY RD 2	2ND CONCESSION RD	RC	1,271.6	149	NA	ADEQ	3	\$ -
1097	ROCHESTER TOWNLINE RD	2ND CONCESSION RD	3RD CONCESSION RD	RC	1,344.4	462	NA	ADEQ	5	\$ -
1098	ROCHESTER TOWNLINE RD	3RD CONCESSION RD	COUNTY RD 42	RC	1,256.4	630	NA	ADEQ	5	\$ -
1099	ROCHESTER TOWNLINE RD	COUNTY RD 42	5TH CONCESSION RD	RC	1,441.4	796	NA	ADEQ	15	\$ -
1100	ROCHESTER TOWNLINE RD	5TH CONCESSION RD	5TH CONCESSION RD	RC	25.5	669	NA	ADEQ	9	\$ -
1101	ROCHESTER TOWNLINE RD	5TH CONCESSION RD	6TH CONCESSION RD	RC	1,394.0	525	NA	ADEQ	10	\$ -
1102	ROCHESTER TOWNLINE RD	6TH CONCESSION RD	16-17 SDRD	RC	179.3	514	NA	ADEQ	11	\$ -
1103	ROCHESTER TOWNLINE RD	16-17 SDRD	7TH CONCESSION RD	RC	1,185.7	523	NA	ADEQ	7	\$ -
1104	ROCHESTER TOWNLINE RD	7TH CONCESSION RD	N MIDDLE RD	RC	1,053.3	358	NA	ADEQ	9	\$ -
1105	ROCHESTER TOWNLINE RD	N MIDDLE RD	COUNTY RD 46	RC	1,325.6	358	NA	ADEQ	6	\$ -
1106	ROCHESTER TOWNLINE RD	COUNTY RD 46	S MIDDLE RD	RC	1,373.8	757	NA	ADEQ	4	\$ -
1107	ROCHESTER TOWNLINE RD	S MIDDLE RD	10TH CONCESSION RD	RC	325.0	2293	NA	ADEQ	13	\$ -
1108	ROCHESTER TOWNLINE RD	10TH CONCESSION RD	11TH CONCESSION RD	RC	1,359.9	2495	NA	ADEQ	13	\$ -
1109	ROCHESTER TOWNLINE RD	11TH CONCESSION RD	COUNTY RD 8	RC	1,441.8	2520	NA	ADEQ	13	\$ -
133	ROCKHAVEN DR	SYLVANO CRES	SYLVANO CRES	UL	90.7	52	NA	ADEQ	0	\$ -
134	ROCKHAVEN DR	SYLVANO CRES	MECONI CRT	UL	89.9	63	NA	ADEQ	0	\$ -
136	ROCKHAVEN DR	MECONI CRT	DANIELA CRES	UL	90.0	63	NA	ADEQ	0	\$ -
137	ROCKHAVEN DR	DANIELA CRES	DANIELA CRES	UL	89.2	52	NA	ADEQ	0	\$ -
365	ROSEWOOD DR	RENAUD LINE RD	MARLA CRES	UL	119.6	67	NA	ADEQ	1	\$ -
366	ROSEWOOD DR	MARLA CRES	MARLA CRES	UL	325.1	13	NA	ADEQ	1	\$ -
1078	ROSS BEACH RD	WEST TO DEAD END	3RD CONCESSION RD	UL	365.8	290	NA	ADEQ	14	\$ -
690	ROYAL CRES	TECUMSEH RD	DUCHARME ST	UL	625.2	1545	NA	ADEQ	10	\$ -
458	RUE LABBE ST	BEECHWOOD DR	BAYBERRY CRES	UL	47.8	244	NA	ADEQ	5	\$ -
459	RUE LABBE ST	BAYBERRY CRES	BEECHWOOD DR	UL	87.5	52	NA	ADEQ	4	\$ -
155	RUGGABER DR	WEST TO DEAD END	E PIKE CREEK RD	UL	329.3	135	NA	ADEQ	4	\$ -
187	RUSSEL WOODS DR	FASAN CRES	ELMGROVE DR	UL	114.8	561	NA	ADEQ	4	\$ -
189	RUSSEL WOODS DR	CLEOPHAS DR	FASAN CRES	UL	522.3	550	NA	ADEQ	2	\$ -
190	RUSSEL WOODS DR	TAYLOR DR	CLEOPHAS DR	UL	106.1	110	NA	ADEQ	1	\$ -
191	RUSSEL WOODS DR	E PIKE CREEK RD	TAYLOR DR	UL	105.9	110	NA	ADEQ	1	\$ -
1069	RUSTON DR	NORTH TO DEAD END	LAKESHORE PK	UL	75.0	348	NA	ADEQ	4	\$ -

**LAKESHORE 2007 ROADS NEED STUDY**  
**TABLE 3.2.5**  
**10 YEAR ROAD PROGRAM - TIME OF IMPROVEMENT - ADEQ**  
**SEPTEMBER 2008**

Section Number	Section Name	Road From	Road To	Section Category	Section Length (m)	2000 AADT Count	Improvement Type	Time of Improvement	Priority Guide Rating	Total Cost
1070	RUSTON DR	LAKESHORE PK	SOUTH TO DEAD END	UL	133.8	58	NA	ADEQ	7	\$ -
17	S MIDDLE RD	6-7 SDRD	7TH CONCESSION RD	RC	1,083.4	509	NA	ADEQ	8	\$ -
18	S MIDDLE RD	7TH CONCESSION RD	COUNTY RD 23	RC	1,374.8	681	NA	ADEQ	8	\$ -
1008	S MIDDLE RD	8TH CONCESSION RD	ROCHESTER TOWNLINE RD	RC	323.0	32	NA	ADEQ	6	\$ -
1009	S MIDDLE RD	7TH CONCESSION RD	8TH CONCESSION RD	RC	1,365.7	162	NA	ADEQ	8	\$ -
1010	S MIDDLE RD	CONCESSION 6A RD	7TH CONCESSION RD	RC	938.0	127	NA	ADEQ	7	\$ -
1011	S MIDDLE RD	COUNTY RD 31	CONCESSION 6A RD	RC	422.3	127	NA	ADEQ	10	\$ -
1016	S MIDDLE RD	2ND CONCESSION RD	3RD CONCESSION RD	RC	320.6	432	NA	ADEQ	25	\$ -
1017	S MIDDLE RD	2ND CONCESSION RD	2ND CONCESSION RD	RC	1,052.4	432	NA	ADEQ	25	\$ -
1020	S MIDDLE RD	COUNTY RD 27	CHURCH ST	RC	112.1	1048	NA	ADEQ	11	\$ -
2018	S MIDDLE RD	HIGHWAY 77 HWY	8TH CONCESSION RD	RC	635.3	48	NA	ADEQ	4	\$ -
2019	S MIDDLE RD	8TH CONCESSION RD	COUNTY RD 37 & 7TH CONCESSION RD	RC	3,445.5	52	NA	ADEQ	7	\$ -
2117	S WIND CRT	BUSHEY ST	CUL DE SAC	UL	64.4	105	NA	ADEQ	0	\$ -
253	SEYMOUR CRES	CORBETT DR	ORCHARD PARK DR	UL	197.2	52	NA	ADEQ	0	\$ -
254	SEYMOUR CRES	ORCHARD PARK DR	CUL DE SAC	UL	135.0	105	NA	ADEQ	1	\$ -
122	SHADY SPRINGS CRES	AMY CROFT DR	BRANTON CRES & AMY CROFT DR	UL	396.8	346	NA	ADEQ	0	\$ -
417	SHAMROCK CRES	MCPAHON CRES	CUL DE SAC	UL	58.9	42	NA	ADEQ	0	\$ -
215	SILVER CREEK INDUSTRIAL RD	JUTRAS DR	PATILLO RD	UCC	1,000.2	210	NA	ADEQ	6	\$ -
216	SILVER CREEK INDUSTRIAL RD	JUTRAS DR	JUTRAS DR	UCC	234.0	240	NA	ADEQ	0	\$ -
33	SOUTH ST	WEST TO DEAD END	COUNTY RD 27	UL	56.8	110	NA	ADEQ	14	\$ -
480	SOUTHWOOD DR	PARKLANE DR	WESTWOOD DR	UL	98.3	335	NA	ADEQ	1	\$ -
481	SOUTHWOOD DR	WESTWOOD DR	WILLOWWOOD DR	UL	482.0	335	NA	ADEQ	3	\$ -
482	SOUTHWOOD DR	WILLOWWOOD DR	WESTWOOD DR	UL	372.4	335	NA	ADEQ	0	\$ -
1073	SPARLING ST	LAKESHORE PK	SOUTH TO DEAD END	UL	78.5	58	NA	ADEQ	3	\$ -
1083	SPRING ST	TECUMSEH RD	SUMMER ST	UL	71.5	70	NA	ADEQ	8	\$ -
2086	ST CLAIR RD	GAGNIER LANE	COLUMBUS DR	UL	2,789.1	210	NA	ADEQ	3	\$ -
2090	ST CLAIR RD	COLUMBUS DR	HALE ST	UL	102.8	1668	NA	ADEQ	12	\$ -
2091	ST CLAIR RD	HALE ST	MAPLE AVE	UL	133.4	825	NA	ADEQ	17	\$ -
2092	ST CLAIR RD	MAPLE AVE	ELM ST	UL	106.2	752	NA	ADEQ	11	\$ -
2094	ST CLAIR RD	ELM ST	OAK ST	UL	91.3	132	NA	ADEQ	7	\$ -
2096	ST CLAIR RD	OAK ST	6-7 SDRD	UL	89.7	132	NA	ADEQ	3	\$ -
2105	ST CLAIR RD	6-7 SDRD	ST PETER ST	UL	1,358.5	262	NA	ADEQ	8	\$ -
2160	ST CLAIR RD	TECUMSEH RD & COUNTY RD 2	GAGNIER LANE	UL	528.0	1000	NA	ADEQ	5	\$ -
611	ST LOUIS ST	GAYLE ST	ELEVENTH ST	UL	111.1	67	NA	ADEQ	7	\$ -
594	ST PETER BLVD	MOUSSEAU CRES	SOUTH TO DEAD END	UL	62.8	536	NA	ADEQ	4	\$ -
595	ST PETER BLVD	ST PETER ST	MOUSSEAU CRES	UL	37.6	536	NA	ADEQ	4	\$ -
596	ST PETER BLVD	MOUSSEAU CRES	ST PETER ST	UL	112.0	536	NA	ADEQ	1	\$ -
597	ST PETER BLVD	MOUSSEAU CRES	TERRA LOU DR & NOTRE DAME ST	UL	125.8	536	NA	ADEQ	1	\$ -
586	ST PETER ST	CHRISTINE AVE	ELEVENTH ST	UL	14.6	1340	NA	ADEQ	6	\$ -
587	ST PETER ST	PHILIP CRES	CHRISTINE AVE	UL	235.6	1340	NA	ADEQ	12	\$ -
588	ST PETER ST	ST PETER BLVD	PHILIP CRES	UL	464.4	1340	NA	ADEQ	0	\$ -
560	ST SIMON ST	DESJARDINS ST	BLAKE AVE	UL	222.4	576	NA	ADEQ	3	\$ -
379	STALLION AVE	RIVER DOWNS AVE	CLYDESDALE CRT	UL	92.4	107	NA	ADEQ	0	\$ -
381	STALLION AVE	CLYDESDALE CRT	SOUTH TO DEAD END	UL	57.4	50	NA	ADEQ	0	\$ -
604	STEVENSON CRT	MOUSSEAU CRES	CUL DE SAC	UL	167.0	134	NA	ADEQ	1	\$ -

**LAKESHORE 2007 ROADS NEED STUDY**  
**TABLE 3.2.5**  
**10 YEAR ROAD PROGRAM - TIME OF IMPROVEMENT - ADEQ**  
**SEPTEMBER 2008**

Section Number	Section Name	Road From	Road To	Section Category	Section Length (m)	2000 AADT Count	Improvement Type	Time of Improvement	Priority Guide Rating	Total Cost
434	STONEBRIDGE WAY	TRADITIONAL TRAIL	LEGACY LANE	UL	180.5	100	NA	ADEQ	0	\$ -
150	STONEBROOK BLVD	LITTLE BASELINE RD	CYANNA CRT	UL	74.5	10	NA	ADEQ	0	\$ -
151	STONEBROOK BLVD	CYANNA CRT	CYANNA CRT	UL	151.2	52	NA	ADEQ	0	\$ -
152	STONEBROOK BLVD	CYANNA CRT	COUNTY RD 21	UL	337.9	52	NA	ADEQ	0	\$ -
1087	SUMMER ST	SOUTH TO DEAD END	SPRING ST	UL	439.2	134	NA	ADEQ	1	\$ -
1088	SUMMER ST	SPRING ST	AUTUMN ST	UL	115.7	134	NA	ADEQ	7	\$ -
1089	SUMMER ST	AUTUMN ST	COUNTY RD 2	UL	94.6	134	NA	ADEQ	1	\$ -
1090	SURF CLUB DR	SURF CLUB DR	COUNTY RD 2	UL	618.4	93	NA	ADEQ	5	\$ -
1091	SURF CLUB DR	SURF CLUB DR	WEST TO DEAD END	UL	725.4	93	NA	ADEQ	5	\$ -
131	SYLVANO CRES	AMY CROFT DR & RAVENYA WAY	ROCKHAVEN DR	UL	86.6	21	NA	ADEQ	0	\$ -
132	SYLVANO CRES	ROCKHAVEN DR	ROCKHAVEN DR	UL	214.9	200	NA	ADEQ	0	\$ -
1059	SYLVESTRE CRES	COUNTY RD 31	CUL DE SAC	UL	131.2	623	NA	ADEQ	9	\$ -
2128	TAYLOR AVE	FORD ST	JAMES ST	UL	152.0	330	NA	ADEQ	7	\$ -
2129	TAYLOR AVE	JAMES ST	MCALLISTER ST	UL	170.6	385	NA	ADEQ	18	\$ -
2130	TAYLOR AVE	MCALLISTER ST	WILLIAM ST	UL	222.2	385	NA	ADEQ	18	\$ -
2131	TAYLOR AVE	WILLIAM ST	COUNTY RD 46	UL	331.4	385	NA	ADEQ	18	\$ -
194	TAYLOR DR	RUSSEL WOODS DR	CLEOPHAS DR	UL	226.2	220	NA	ADEQ	2	\$ -
195	TAYLOR DR	CLEOPHAS DR	ELMGROVE DR	UL	459.9	660	NA	ADEQ	2	\$ -
3030	TECUMSEH RD	SIXTH ST	CHURCH ST & BROADWAY ST	UA	103.3	3500	NA	ADEQ	3	\$ -
3031	TECUMSEH RD	SEVENTH ST	SIXTH ST	UA	101.0	3500	NA	ADEQ	3	\$ -
3032	TECUMSEH RD	EIGHTH ST	SEVENTH ST	UA	102.5	3500	NA	ADEQ	3	\$ -
3033	TECUMSEH RD	NINTH ST	EIGHTH ST	UA	92.4	3500	NA	ADEQ	3	\$ -
3034	TECUMSEH RD	TENTH ST	NINTH ST	UA	98.7	3500	NA	ADEQ	3	\$ -
3035	TECUMSEH RD	ELEVENTH ST	TENTH ST	UA	140.1	3500	NA	ADEQ	3	\$ -
3036	TECUMSEH RD	ROYAL CRES	ELEVENTH ST	UA	242.4	3500	NA	ADEQ	34	\$ -
3037	TECUMSEH RD	DUCHARME ST	ROYAL CRES	UA	143.9	3500	NA	ADEQ	3	\$ -
3038	TECUMSEH RD	SPRING ST	DUCHARME ST	URC	435.2	3500	NA	ADEQ	3	\$ -
2152	TILBURY W AND ROMNEY RD	11TH CONCESSION RD	KENT COUNTY RD 1	UL	263.2	48	NA	ADEQ	6	\$ -
2153	TILBURY W AND ROMNEY RD	10TH CONCESSION RD	11TH CONCESSION RD	UL	1,358.7	32	NA	ADEQ	5	\$ -
432	TRADITIONAL TRAIL	LEGACY LANE	OAKWOOD AVE	UL	323.2	50	NA	ADEQ	0	\$ -
433	TRADITIONAL TRAIL	STONEBRIDGE WAY	LEGACY LANE	UL	95.3	50	NA	ADEQ	0	\$ -
435	TRADITIONAL TRAIL	CROSSWINDS DR	STONEBRIDGE WAY	UL	95.3	50	NA	ADEQ	0	\$ -
436	TRADITIONAL TRAIL	OAKWOOD AVE	CROSSWINDS DR	UL	394.5	50	NA	ADEQ	0	\$ -
508	TROTTIER ST	NOTRE DAME ST	MARIE ST	UL	224.2	402	NA	ADEQ	4	\$ -
36	VICTORIA ST	NORTH TO DEAD END	SOUTH ST	UL	81.9	118	NA	ADEQ	1	\$ -
256	VICTORIA ST	PEARL ST	COUNTY RD 2	UL	149.9	118	NA	ADEQ	7	\$ -
179	VINTAGE OAK DR	COUNTY RD 2	BEL AIR CIR	UL	140.3	40	NA	ADEQ	1	\$ -
180	VINTAGE OAK DR	BEL AIR CIR	SOUTH TO DEAD END	UL	41.2	40	NA	ADEQ	1	\$ -
293	W PUCE RD	COUNTY RD 22 & COUNTY RD 2	COUNTY RD 42	URC	2,693.5	132	NA	ADEQ	6	\$ -
290	WALLACE LINE RD	COUNTY RD 2	COUNTY RD 22	UA	410.1	52	NA	ADEQ	2	\$ -
278	WALSTEDT WAY	WRIGHT LANE	GEORGE KENNEDY WAY	UL	107.0	232	NA	ADEQ	0	\$ -
279	WALSTEDT WAY	GEORGE KENNEDY WAY	WRIGHT LANE	UL	176.5	155	NA	ADEQ	0	\$ -
280	WALSTEDT WAY	COUNTY RD 2	GEORGE KENNEDY WAY	UL	127.5	105	NA	ADEQ	0	\$ -
471	WESTWOOD DR	DRIFTWOOD CRES	BEECHWOOD DR	UL	188.4	105	NA	ADEQ	0	\$ -
472	WESTWOOD DR	BEECHWOOD DR	DRIFTWOOD CRES	UL	91.7	134	NA	ADEQ	0	\$ -
477	WESTWOOD DR	SOUTHWOOD DR	DRIFTWOOD CRES	UL	112.8	134	NA	ADEQ	0	\$ -

**LAKESHORE 2007 ROADS NEED STUDY**  
**TABLE 3.2.5**  
**10 YEAR ROAD PROGRAM - TIME OF IMPROVEMENT - ADEQ**  
**SEPTEMBER 2008**

Section Number	Section Name	Road From	Road To	Section Category	Section Length (m)	2000 AADT Count	Improvement Type	Time of Improvement	Priority Guide Rating	Total Cost
478	WESTWOOD DR	WILLOWWOOD DR	SOUTHWOOD DR	UL	246.0	134	NA	ADEQ	0	\$ -
144	WHISPER CREEK CIR	COUNTY RD 21	COUNTY RD 21	UL	312.2	105	NA	ADEQ	0	\$ -
467	WHITEWOOD DR	OAKWOOD AVE	BEECHWOOD DR	UL	373.2	105	NA	ADEQ	3	\$ -
468	WHITEWOOD DR	BEECHWOOD DR	ASHWOOD CRES	UL	249.2	105	NA	ADEQ	0	\$ -
469	WHITEWOOD DR	ASHWOOD CRES	REDWOOD CRES	UL	87.8	105	NA	ADEQ	0	\$ -
470	WHITEWOOD DR	REDWOOD CRES	WILLOWWOOD DR	UL	213.1	105	NA	ADEQ	0	\$ -
2139	WILLIAM ST	TAYLOR AVE	HIGHWAY 77 ST	UL	126.9	110	NA	ADEQ	3	\$ -
2140	WILLIAM ST	HIGHWAY 77 ST	ABBOTT AVE	UL	134.0	275	NA	ADEQ	11	\$ -
2141	WILLIAM ST	ABBOTT AVE	PERCY CRES	UL	236.1	440	NA	ADEQ	12	\$ -
2142	WILLIAM ST	PERCY CRES	FRANK CRT	UL	84.1	440	NA	ADEQ	5	\$ -
2143	WILLIAM ST	FRANK CRT	RAYMOND ST	UL	152.6	440	NA	ADEQ	4	\$ -
483	WILLOWWOOD DR	WESTWOOD DR	SOUTHWOOD DR	UL	89.0	134	NA	ADEQ	1	\$ -
484	WILLOWWOOD DR	WHITEWOOD DR	WESTWOOD DR	UL	99.2	134	NA	ADEQ	1	\$ -
485	WILLOWWOOD DR	BIRCHWOOD CRES	WHITEWOOD DR	UL	96.8	134	NA	ADEQ	1	\$ -
486	WILLOWWOOD DR	PARKLANE DR	BIRCHWOOD CRES	UL	103.4	134	NA	ADEQ	1	\$ -
492	WILLOWWOOD DR	ST PIERRE ST	PARKLANE DR	UL	112.8	105	NA	ADEQ	2	\$ -
493	WILLOWWOOD DR	ELMWOOD AVE	ST PIERRE ST	UL	91.3	105	NA	ADEQ	2	\$ -
494	WILLOWWOOD DR	ELMWOOD AVE	MAPLEWOOD DR	UL	54.6	2079	NA	ADEQ	4	\$ -
495	WILLOWWOOD DR	COUNTY RD 22	MAPLEWOOD DR	UL	186.8	105	NA	ADEQ	2	\$ -
2150	WINDSOR AVE	ELIZABETH ST	COUNTY RD 46 & ABBOTT AVE	UL	110.6	165	NA	ADEQ	3	\$ -
259	WINTERMUTE AVE	COUNTY RD 2	KERR CRES	UL	240.6	610	NA	ADEQ	0	\$ -
261	WINTERMUTE AVE	KERR CRES	PLANT RD	UL	97.0	52	NA	ADEQ	1	\$ -
262	WINTERMUTE AVE	PLANT RD	SOUTH TO DEAD END	UL	42.5	231	NA	ADEQ	2	\$ -
340	WOODLAND CRES	WOODLAND CRES	SOUTH TO DEAD END	UL	47.7	50	NA	ADEQ	0	\$ -
341	WOODLAND CRES	WOODLAND CRES	PINEHURST DR	UL	100.3	50	NA	ADEQ	0	\$ -
342	WOODLAND CRES	PINEHURST DR	POPLAR DR	UL	202.5	50	NA	ADEQ	1	\$ -
343	WOODLAND CRES	POPLAR DR	POPLAR DR	UL	506.8	50	NA	ADEQ	1	\$ -
275	WRIGHT LANE	MARTIN DR	PAT HAYES CRES	UL	113.4	105	NA	ADEQ	1	\$ -
277	WRIGHT LANE	PAT HAYES CRES	WALSTEDT WAY	UL	121.4	155	NA	ADEQ	0	\$ -

**ROAD NEEDS SUMMARY FOR THE TOWN OF LAKESHORE**

TIME	LENGTH	COST
	(km)	
ADEQ	274.2	\$ -

## LAKESHORE 2007 ROADS NEED STUDY

### TABLE 3.2.6

10 YEAR ROAD PROGRAM - GRAVEL ROADS - SORTED ALPHABETICALLY  
SEPTEMBER 2008

Section Number	Section Name	Road From	Road To	Section Category	Section Length (m)	2000 AADT Count	Improvement Type	Time of Improvement	Priority Guide Rating	Total Cost
71	10TH CONCESSION RD	MEMORIAL DR	N REAR RD	UL	837.9	50	SD	6-10	13	\$ -
2005	10TH CONCESSION RD	RICHARDSON SDRD	TILBURY W AND ROMNEY RD	RC	881.3	32	NA	ADEQ	12	\$ -
2006	10TH CONCESSION RD	COUNTY RD 37	RICHARDSON SDRD	RC	3,670.0	37	NA	ADEQ	11	\$ -
2001	11TH CONCESSION RD	ROCHESTER TOWNLINE RD	HIGHWAY 77 HWY	RC	3,640.0	955	BS	NOW	18	\$ 542,713
2003	11TH CONCESSION RD	COUNTY RD 37	RICHARDSON SDRD	RC	3,672.4	61	NA	ADEQ	15	\$ -
2004	11TH CONCESSION RD	RICHARDSON SDRD	TILBURY W AND ROMNEY RD	RC	883.7	30	NA	ADEQ	17	\$ -
115	12-13 SDRD	2ND CONCESSION RD	W BELLE RIVER RD	RC	1,423.8	117	NA	ADEQ	13	\$ -
1027	12-13 SDRD	2ND CONCESSION RD	COUNTY RD 27	RC	2,235.4	744	BS	ADEQ	13	\$ -
67	13-14 SDRD	COUNTY RD 19	10TH CONCESSION RD	UL	218.8	57	NA	ADEQ	16	\$ -
68	13-14 SDRD	10TH CONCESSION RD	9TH CONCESSION RD	UL	1,353.7	103	NA	ADEQ	17	\$ -
69	13-14 SDRD	13TH CONCESSION RD	8TH CONCESSION RD	UL	1,390.4	68	NA	ADEQ	16	\$ -
70	13-14 SDRD	8TH CONCESSION RD	7TH CONCESSION RD	UL	1,363.7	68	NA	ADEQ	17	\$ -
60	16-17 SDRD	9TH CONCESSION RD	8TH CONCESSION RD	UL	1,399.6	58	NA	ADEQ	12	\$ -
61	16-17 SDRD	8TH CONCESSION RD	7TH CONCESSION RD	UL	1,365.7	41	NA	ADEQ	13	\$ -
62	16-17 SDRD	7TH CONCESSION RD	6TH CONCESSION RD	UL	1,375.2	68	NA	ADEQ	11	\$ -
63	16-17 SDRD	6TH CONCESSION RD	COUNTY RD 25	UL	1,355.9	96	NA	ADEQ	18	\$ -
64	16-17 SDRD	COUNTY RD 25	4TH CONCESSION RD	UL	1,391.0	135	SD	1-5	17	\$ -
65	16-17 SDRD	4TH CONCESSION RD	3RD CONCESSION RD	UL	1,382.7	124	SD	1-5	21	\$ -
66	16-17 SDRD	3RD CONCESSION RD	2ND CONCESSION RD	UL	1,371.2	169	SD	6-10	16	\$ -
1050	16-17 SDRD	2ND CONCESSION RD	3RD CONCESSION RD	RC	1,361.6	116	NA	ADEQ	13	\$ -
1051	16-17 SDRD	3RD CONCESSION RD	4TH CONCESSION RD	RC	1,413.4	116	NA	ADEQ	17	\$ -
1052	16-17 SDRD	4TH CONCESSION RD	COUNTY RD 31	RC	1,363.6	120	NA	ADEQ	21	\$ -
1053	16-17 SDRD	COUNTY RD 31	6TH CONCESSION RD	RC	1,382.8	139	NA	ADEQ	15	\$ -
1054	16-17 SDRD	6TH CONCESSION RD	7TH CONCESSION RD	RC	1,369.5	126	NA	ADEQ	19	\$ -
1055	16-17 SDRD	7TH CONCESSION RD	ROCHESTER TOWNLINE RD	RC	546.4	144	NA	ADEQ	14	\$ -
104	18-19 SDRD	N REAR RD	COUNTY RD 46	RC	1,348.0	89	SD	1-5	10	\$ -
2053	1ST CONCESSION RD	TECUMSEH RD	KENT COUNTY RD 1	UL	650.8	67	RW	NOW	16	\$ 46,073
2054	1ST CONCESSION RD	WEST TO DEAD END	TECUMSEH RD	UL	547.4	21	RW	NOW	11	\$ 46,605
52	2ND CONCESSION RD	NORTH TO DEAD END	N REAR RD	RC	1,045.9	80	NA	ADEQ	19	\$ -
53	2ND CONCESSION RD	N REAR RD	N REAR RD	RC	524.4	80	BS	NOW	11	\$ 106,545
105	2ND CONCESSION RD	16-17 SDRD	DEAD END	RC	559.4	50	SD	6-10	9	\$ -
106	2ND CONCESSION RD	12-13 SDRD	16-17 SDRD	RC	1,006.0	57	NA	ADEQ	11	\$ -
107	2ND CONCESSION RD	ROURKE LINE RD & COUNTY RD 42	12-13 SDRD	RC	2,660.0	93	NA	ADEQ	12	\$ -
2052	2ND CONCESSION RD	TECUMSEH RD	KENT COUNTY RD 1	RC	1,974.6	21	NA	ADEQ	9	\$ -
1029	3RD CONCESSION RD	COUNTY RD 46	S MIDDLE RD	RC	1,313.0	84	R1	NOW	11	\$ 105,027
1076	3RD CONCESSION RD	COUNTY RD 2	COUNTY RD 42	RC	2,708.3	23	RW	NOW	9	\$ 163,104
95	4TH CONCESSION RD	DEAD END	N REAR RD	RC	1,013.6	16	NA	ADEQ	10	\$ -
96	4TH CONCESSION RD	16-17 SDRD	DEAD END	RC	577.9	44	NA	ADEQ	10	\$ -
97	4TH CONCESSION RD	COUNTY RD 42	16-17 SDRD	RC	3,665.4	83	SD	6-10	13	\$ 165,880
1003	4TH CONCESSION RD	S MIDDLE RD	COUNTY RD 8	RC	3,141.4	47	SD	6-10	15	\$ -
1033	4TH CONCESSION RD	COUNTY RD 42	16-17 SDRD	RC	3,029.3	132	NA	ADEQ	9	\$ -
1034	4TH CONCESSION RD	NORTH TO DEAD END	N MIDDLE RD	RC	972.3	46	SD	6-10	8	\$ -
1060	4TH CONCESSION RD	COUNTY RD 2	COUNTY RD 42	RC	2,716.0	116	BS	NOW	11	\$ 440,436
2064	4TH ST	HARBOUR DR	EAST TO DEAD END	UL	302.5	52	RW	NOW	4	\$ 15,810
1004	5TH CONCESSION RD	S MIDDLE RD	COUNTY RD 8	RC	3,137.7	39	NA	ADEQ	11	\$ -

## LAKESHORE 2007 ROADS NEED STUDY

### TABLE 3.2.6

10 YEAR ROAD PROGRAM - GRAVEL ROADS - SORTED ALPHABETICALLY  
SEPTEMBER 2008

Section Number	Section Name	Road From	Road To	Section Category	Section Length (m)	2000 AADT Count	Improvement Type	Time of Improvement	Priority Guide Rating	Total Cost
1056	5TH CONCESSION RD	ROCHESTER TOWNLINE RD	7TH CONCESSION RD	RC	541.4	133	NA	ADEQ	15	\$ -
2040	5TH CONCESSION RD	COUNTY RD 35	COUNTY RD 37	RC	3,921.7	74	NA	ADEQ	10	\$ -
1037	6TH CONCESSION RD	N MIDDLE RD	COUNTY RD 46	RC	1,366.0	16	NA	ADEQ	16	\$ -
1038	6TH CONCESSION RD	N REAR RD	N MIDDLE RD	RC	947.0	70	NA	ADEQ	12	\$ -
1039	6TH CONCESSION RD	16-17 SDRD	SOUTH TO DEAD END	RC	1,184.2	70	NA	ADEQ	24	\$ -
1005	7TH CONCESSION RD	S MIDDLE RD	COUNTY RD 8	RC	3,128.7	58	NA	ADEQ	8	\$ -
1041	7TH CONCESSION RD	16-17 SDRD	SOUTH TO DEAD END	RC	897.8	41	NA	ADEQ	10	\$ -
1042	7TH CONCESSION RD	5TH CONCESSION RD	16-17 SDRD	RC	1,593.9	21	NA	ADEQ	9	\$ -
1043	7TH CONCESSION RD	COUNTY RD 42	5TH CONCESSION RD	RC	1,444.5	68	NA	ADEQ	21	\$ -
2020	7TH CONCESSION RD	COUNTY RD 37 & S MIDDLE RD	EAST TO DEAD END	RC	2,058.8	26	SD	6-10	8	\$ -
2021	7TH CONCESSION RD	WEST TO DEAD END	RICHARDSON SDRD	RC	1,585.5	21	SD	6-10	8	\$ -
2022	7TH CONCESSION RD	RICHARDSON SDRD	GORE 6 RD	RC	850.7	41	SD	6-10	17	\$ -
2023	7TH CONCESSION RD	GORE 6 RD	KENT COUNTY RD 1	RC	1,602.6	132	RW	1-5	12	\$ 96,298
2037	7TH CONCESSION RD	ROCHESTER TOWNLINE RD	N MIDDLE RD	UL	1,798.1	106	NA	ADEQ	15	\$ -
1007	8TH CONCESSION RD	S MIDDLE RD	COUNTY RD 8	RC	3,125.2	34	NA	ADEQ	9	\$ -
2013	8TH CONCESSION RD	RICHARDSON SDRD	KENT COUNTY RD 1	RC	2,447.1	1024	BS	NOW	18	\$ 365,288
2014	8TH CONCESSION RD	COUNTY RD 37	RICHARDSON SDRD	RC	3,668.3	36	NA	ADEQ	18	\$ -
2015	8TH CONCESSION RD	S MIDDLE RD	COUNTY RD 37	RC	3,084.5	16	RW	NOW	9	\$ 240,277
2009	9TH CONCESSION RD	S MIDDLE RD	HIGHWAY 77 HWY	RC	1,784.9	70	NA	ADEQ	28	\$ -
2011	9TH CONCESSION RD	COUNTY RD 37	RICHARDSON SDRD	RC	3,665.4	211	NA	ADEQ	18	\$ -
2012	9TH CONCESSION RD	RICHARDSON SDRD	KENT COUNTY RD 1	RC	2,445.7	78	NA	ADEQ	13	\$ -
710	BASELINE RD	W BELLE RIVER RD	EAST TO DEAD END	UL	167.5	22	SD	6-10	11	\$ -
1028	BASELINE RD	WEST TO DEAD END	COUNTY RD 27	UL	212.6	183	R1	NOW	12	\$ 2,995
1035	CONCESSION 6A RD	COUNTY RD 46	S MIDDLE RD	UL	1,316.5	26	NA	ADEQ	7	\$ -
1036	CONCESSION 6A RD	N MIDDLE RD	COUNTY RD 46	UL	1,362.7	26	NA	ADEQ	11	\$ -
2084	DUPLESSIS DR	MELODY DR	SOUTH TO DEAD END	UL	301.3	210	BS	NOW	11	\$ 61,468
2155	GOODREAU LINE	KENT COUNTY RD 1	TILBURY W AND ROMNEY RD	RC	1,551.2	374	NA	ADEQ	14	\$ -
2024	GORE 6 RD	7TH CONCESSION RD	KENT COUNTY RD 1	RC	1,854.9	16	SD	6-10	14	\$ -
2061	HARBOUR DR	MARINER'S DR	4TH ST	UL	279.4	472	BS	NOW	10	\$ 45,339
2062	HARBOUR DR	4TH ST	5TH ST	UL	204.4	472	RW	NOW	10	\$ 28,240
2063	HARBOUR DR	5TH ST	6TH ST	UL	96.2	472	RW	NOW	5	\$ 13,818
2111	LUC'S LANE LANE	TECUMSEH RD	SOUTH TO DEAD END	UL	76.0	10	BS	NOW	6	\$ 12,954
1044	N MIDDLE RD	CONCESSION 6A RD	6TH CONCESSION RD	UL	672.0	68	RW	NOW	10	\$ 50,028
1045	N MIDDLE RD	COUNTY RD 31	CONCESSION 6A RD	UL	763.8	106	NA	ADEQ	15	\$ -
1046	N MIDDLE RD	4TH CONCESSION RD	COUNTY RD 31	RC	921.2	158	SD	6-10	11	\$ -
1047	N MIDDLE RD	3RD CONCESSION RD	4TH CONCESSION RD	RC	1,415.1	158	SD	6-10	11	\$ -
1048	N MIDDLE RD	3RD CONCESSION RD	3RD CONCESSION RD	RC	147.6	158	NA	ADEQ	16	\$ -
1049	N MIDDLE RD	2ND CONCESSION RD	3RD CONCESSION RD	RC	1,215.5	158	NA	ADEQ	14	\$ -
2036	N MIDDLE RD	ROCHESTER TOWNLINE RD	7TH CONCESSION RD	RC	2,068.5	206	R1	ADEQ	17	\$ -
47	N REAR RD	COUNTY RD 25	4TH CONCESSION RD	RC	1,175.3	228	NA	ADEQ	17	\$ -
48	N REAR RD	4TH CONCESSION RD	O'BRIEN SDRD	RC	923.7	118	NA	ADEQ	15	\$ -
50	N REAR RD	3RD CONCESSION RD	18-19 SDRD	RC	1,061.1	118	NA	ADEQ	7	\$ -
51	N REAR RD	18-19 SDRD	2ND CONCESSION RD	RC	309.4	152	NA	ADEQ	22	\$ -
54	N REAR RD	2ND CONCESSION RD	W BELLE RIVER RD	RC	1,293.7	135	SD	6-10	14	\$ -
55	N REAR RD	W BELLE RIVER RD	W BELLE RIVER RD	RC	198.5	116	BS	NOW	11	\$ 40,979
93	PUCE RD	COUNTY RD 25 & COUNTY RD 46	S MIDDLE RD	RC	1,328.3	170	SD	6-10	14	\$ -

LAKESHORE 2007 ROADS NEED STUDY

TABLE 3.2.6

10 YEAR ROAD PROGRAM - GRAVEL ROADS - SORTED ALPHABETICALLY  
SEPTEMBER 2008

Section Number	Section Name	Road From	Road To	Section Category	Section Length (m)	2000 AADT Count	Improvement Type	Time of Improvement	Priority Guide Rating	Total Cost
2083	QUENNEVILLE DR	MELODY DR	SOUTH TO DEAD END	UL	301.7	105	BS	NOW	8	\$ 61,468
2025	RICHARDSON SDRD	10TH CONCESSION RD	11TH CONCESSION RD	RC	1,372.0	16	NA	ADEQ	11	\$ -
2016	S MIDDLE RD	ROCHESTER TOWNLINE RD	9TH CONCESSION RD	RC	2,127.5	25	SD	6-10	8	\$ -
2017	S MIDDLE RD	9TH CONCESSION RD	HIGHWAY 77 HWY	RC	2,060.9	136	SD	6-10	10	\$ -
2018	S MIDDLE RD	HIGHWAY 77 HWY	8TH CONCESSION RD	RC	635.3	48	NA	ADEQ	10	\$ -
2019	S MIDDLE RD	8TH CONCESSION RD	COUNTY RD 37 & 7TH CONCESSION RD	RC	3,445.5	52	NA	ADEQ	10	\$ -
2152	TILBURY W AND ROMNEY RD	11TH CONCESSION RD	KENT COUNTY RD 1	UL	263.2	48	NA	ADEQ	10	\$ -
2153	TILBURY W AND ROMNEY RD	10TH CONCESSION RD	11TH CONCESSION RD	UL	1,358.7	32	NA	ADEQ	9	\$ -
2154	TILBURY W AND ROMNEY RD	GOODREAU LINE	10TH CONCESSION RD	RC	505.2	1084	BS	NOW	20	\$ 96,218
110	W BELLE RIVER RD	DEAD END	N REAR RD	UL	998.6	109	SD	6-10	10	\$ -
111	W BELLE RIVER RD	17-18 SDRD	DEAD END	UL	649.8	11	SD	6-10	12	\$ -
291	WALLACE LINE RD	COUNTY RD 22	COUNTY RD 42	UA	2,813.5	50	SD	6-10	10	\$ -

ROAD NEEDS SUMMARY FOR THE TOWN OF LAKESHORE

TIME	LENGTH (km)	COST
ALL GRAVEL	152.1	\$ 2,747,563



## LAKESHORE 2007 ROADS NEED STUDY

### TABLE 3.2.7

10 YEAR ROAD PROGRAM - GRAVEL ROADS - SORTED BY PRIORITY GUIDE RATING  
SEPTEMBER 2008

Section Number	Section Name	Road From	Road To	Section Category	Section Length (m)	2000 AADT Count	Improvement Type	Time of Improvement	Priority Guide Rating	Total Cost
2009	9TH CONCESSION RD	S MIDDLE RD	HIGHWAY 77 HWY	RC	1,784.9	70	NA	ADEQ	28	\$ -
1039	6TH CONCESSION RD	16-17 SDRD	SOUTH TO DEAD END	RC	1,184.2	70	NA	ADEQ	24	\$ -
51	N REAR RD	18-19 SDRD	2ND CONCESSION RD	RC	309.4	152	NA	ADEQ	22	\$ -
65	16-17 SDRD	4TH CONCESSION RD	3RD CONCESSION RD	UL	1,382.7	124	SD	1-5	21	\$ -
1052	16-17 SDRD	4TH CONCESSION RD	COUNTY RD 31	RC	1,363.6	120	NA	ADEQ	21	\$ -
1043	7TH CONCESSION RD	COUNTY RD 42	5TH CONCESSION RD	RC	1,444.5	68	NA	ADEQ	21	\$ -
2154	TILBURY W AND ROMNEY RD	GOODREAU LINE	10TH CONCESSION RD	RC	505.2	1084	BS	NOW	20	\$ 96,218
1054	16-17 SDRD	6TH CONCESSION RD	7TH CONCESSION RD	RC	1,369.5	126	NA	ADEQ	19	\$ -
52	2ND CONCESSION RD	NORTH TO DEAD END	N REAR RD	RC	1,045.9	80	NA	ADEQ	19	\$ -
2013	8TH CONCESSION RD	RICHARDSON SDRD	KENT COUNTY RD 1	RC	2,447.1	1024	BS	NOW	18	\$ 365,288
2001	11TH CONCESSION RD	ROCHESTER TOWNLINE RD	HIGHWAY 77 HWY	RC	3,640.0	955	BS	NOW	18	\$ 542,713
63	16-17 SDRD	6TH CONCESSION RD	COUNTY RD 25	UL	1,355.9	96	NA	ADEQ	18	\$ -
2014	8TH CONCESSION RD	COUNTY RD 37	RICHARDSON SDRD	RC	3,668.3	36	NA	ADEQ	18	\$ -
2011	9TH CONCESSION RD	COUNTY RD 37	RICHARDSON SDRD	RC	3,665.4	211	NA	ADEQ	18	\$ -
64	16-17 SDRD	COUNTY RD 25	4TH CONCESSION RD	UL	1,391.0	135	SD	1-5	17	\$ -
2004	11TH CONCESSION RD	RICHARDSON SDRD	TILBURY W AND ROMNEY RD	RC	883.7	30	NA	ADEQ	17	\$ -
47	N REAR RD	COUNTY RD 25	4TH CONCESSION RD	RC	1,175.3	228	NA	ADEQ	17	\$ -
1051	16-17 SDRD	3RD CONCESSION RD	4TH CONCESSION RD	RC	1,413.4	116	NA	ADEQ	17	\$ -
1027	12-13 SDRD	2ND CONCESSION RD	COUNTY RD 27	RC	2,235.4	744	BS	ADEQ	17	\$ -
2022	7TH CONCESSION RD	RICHARDSON SDRD	GORE 6 RD	RC	850.7	41	SD	6-10	17	\$ -
70	13-14 SDRD	8TH CONCESSION RD	7TH CONCESSION RD	UL	1,363.7	68	NA	ADEQ	17	\$ -
2036	N MIDDLE RD	ROCHESTER TOWNLINE RD	7TH CONCESSION RD	RC	2,068.5	206	R1	ADEQ	17	\$ -
68	13-14 SDRD	10TH CONCESSION RD	9TH CONCESSION RD	UL	1,353.7	103	NA	ADEQ	17	\$ -
67	13-14 SDRD	COUNTY RD 19	10TH CONCESSION RD	UL	218.8	57	NA	ADEQ	16	\$ -
69	13-14 SDRD	9TH CONCESSION RD	8TH CONCESSION RD	UL	1,390.4	68	NA	ADEQ	16	\$ -
2053	1ST CONCESSION RD	TECUMSEH RD	KENT COUNTY RD 1	UL	650.8	67	RW	NOW	16	\$ 46,073
66	16-17 SDRD	3RD CONCESSION RD	2ND CONCESSION RD	UL	1,371.2	169	SD	6-10	16	\$ -
1037	6TH CONCESSION RD	N MIDDLE RD	COUNTY RD 46	RC	1,366.0	16	NA	ADEQ	16	\$ -
1048	N MIDDLE RD	3RD CONCESSION RD	3RD CONCESSION RD	RC	147.6	158	NA	ADEQ	16	\$ -
1053	16-17 SDRD	COUNTY RD 31	6TH CONCESSION RD	RC	1,382.8	139	NA	ADEQ	15	\$ -
2037	7TH CONCESSION RD	ROCHESTER TOWNLINE RD	N MIDDLE RD	UL	1,798.1	106	NA	ADEQ	15	\$ -
1003	4TH CONCESSION RD	S MIDDLE RD	COUNTY RD 8	RC	3,141.4	47	SD	6-10	15	\$ -
48	N REAR RD	4TH CONCESSION RD	O'BRIEN SDRD	RC	923.7	118	NA	ADEQ	15	\$ -
1045	N MIDDLE RD	COUNTY RD 31	CONCESSION 6A RD	UL	763.8	106	NA	ADEQ	15	\$ -
2003	11TH CONCESSION RD	COUNTY RD 37	RICHARDSON SDRD	RC	3,672.4	61	NA	ADEQ	15	\$ -
1056	5TH CONCESSION RD	ROCHESTER TOWNLINE RD	7TH CONCESSION RD	RC	541.4	133	NA	ADEQ	15	\$ -
93	PUCE RD	COUNTY RD 25 & COUNTY RD 46	S MIDDLE RD	RC	1,328.3	170	SD	6-10	14	\$ -
2155	GOODREAU LINE	KENT COUNTY RD 1	TILBURY W AND ROMNEY RD	RC	1,551.2	374	NA	ADEQ	14	\$ -
2024	GORE 6 RD	7TH CONCESSION RD	KENT COUNTY RD 1	RC	1,854.9	16	SD	6-10	14	\$ -
1055	16-17 SDRD	7TH CONCESSION RD	ROCHESTER TOWNLINE RD	RC	546.4	144	NA	ADEQ	14	\$ -
54	N REAR RD	2ND CONCESSION RD	W BELLE RIVER RD	RC	1,293.7	135	SD	6-10	14	\$ -
1049	N MIDDLE RD	2ND CONCESSION RD	3RD CONCESSION RD	RC	1,215.5	158	NA	ADEQ	14	\$ -
97	4TH CONCESSION RD	COUNTY RD 42	16-17 SDRD	RC	3,665.4	83	SD	6-10	13	\$ 165,880
61	16-17 SDRD	8TH CONCESSION RD	7TH CONCESSION RD	UL	1,365.7	41	NA	ADEQ	13	\$ -
71	10TH CONCESSION RD	MEMORIAL DR	N REAR RD	UL	837.9	50	SD	6-10	13	\$ -
115	12-13 SDRD	2ND CONCESSION RD	W BELLE RIVER RD	RC	1,423.8	117	NA	ADEQ	13	\$ -

LAKESHORE 2007 ROADS NEED STUDY

TABLE 3.2.7

10 YEAR ROAD PROGRAM - GRAVEL ROADS - SORTED BY PRIORITY GUIDE RATING  
SEPTEMBER 2008

Section Number	Section Name	Road From	Road To	Section Category	Section Length (m)	2000 AADT Count	Improvement Type	Time of Improvement	Priority Guide Rating	Total Cost
1050	16-17 SDRD	2ND CONCESSION RD	3RD CONCESSION RD	RC	1,361.6	116	NA	ADEQ	13	\$ -
2012	9TH CONCESSION RD	RICHARDSON SDRD	KENT COUNTY RD 1	RC	2,445.7	78	NA	ADEQ	13	\$ -
1028	BASELINE RD	WEST TO DEAD END	COUNTY RD 27	UL	212.6	183	R1	NOW	12	\$ 2,995
2023	7TH CONCESSION RD	GORE 6 RD	KENT COUNTY RD 1	RC	1,602.6	132	RW	1-5	12	\$ 96,298
111	W BELLE RIVER RD	17-18 SDRD	DEAD END	UL	649.8	11	SD	6-10	12	\$ -
60	16-17 SDRD	9TH CONCESSION RD	8TH CONCESSION RD	UL	1,399.6	58	NA	ADEQ	12	\$ -
1038	6TH CONCESSION RD	N REAR RD	N MIDDLE RD	RC	947.0	70	NA	ADEQ	12	\$ -
2005	10TH CONCESSION RD	RICHARDSON SDRD	TILBURY W AND ROMNEY RD	RC	881.3	32	NA	ADEQ	12	\$ -
107	2ND CONCESSION RD	ROURKE LINE RD & COUNTY RD 42	12-13 SDRD	RC	2,660.0	93	NA	ADEQ	12	\$ -
2025	RICHARDSON SDRD	10TH CONCESSION RD	11TH CONCESSION RD	RC	1,372.0	16	NA	ADEQ	11	\$ -
1060	4TH CONCESSION RD	COUNTY RD 2	COUNTY RD 42	RC	2,716.0	116	BS	NOW	11	\$ 440,436
55	N REAR RD	W BELLE RIVER RD	W BELLE RIVER RD	RC	198.5	116	BS	NOW	11	\$ 40,979
106	2ND CONCESSION RD	12-13 SDRD	16-17 SDRD	RC	1,006.0	57	NA	ADEQ	11	\$ -
710	BASELINE RD	W BELLE RIVER RD	EAST TO DEAD END	UL	167.5	22	SD	6-10	11	\$ -
2084	DUPLESSIS DR	MELODY DR	SOUTH TO DEAD END	UL	301.3	210	BS	NOW	11	\$ 61,468
62	16-17 SDRD	7TH CONCESSION RD	6TH CONCESSION RD	UL	1,375.2	68	NA	ADEQ	11	\$ -
1036	CONCESSION 6A RD	N MIDDLE RD	COUNTY RD 46	UL	1,362.7	26	NA	ADEQ	11	\$ -
1004	5TH CONCESSION RD	S MIDDLE RD	COUNTY RD 8	RC	3,137.7	39	NA	ADEQ	11	\$ -
1029	3RD CONCESSION RD	COUNTY RD 46	S MIDDLE RD	RC	1,313.0	84	R1	NOW	11	\$ 105,027
2006	10TH CONCESSION RD	COUNTY RD 37	RICHARDSON SDRD	RC	3,670.0	37	NA	ADEQ	11	\$ -
2054	1ST CONCESSION RD	WEST TO DEAD END	TECUMSEH RD	UL	547.4	21	RW	NOW	11	\$ 46,605
53	2ND CONCESSION RD	N REAR RD	N REAR RD	RC	524.4	80	BS	NOW	11	\$ 106,545
1046	N MIDDLE RD	4TH CONCESSION RD	COUNTY RD 31	RC	921.2	158	SD	6-10	11	\$ -
1047	N MIDDLE RD	3RD CONCESSION RD	4TH CONCESSION RD	RC	1,415.1	158	SD	6-10	11	\$ -
110	W BELLE RIVER RD	DEAD END	N REAR RD	UL	998.6	109	SD	6-10	10	\$ -
291	WALLACE LINE RD	COUNTY RD 22	COUNTY RD 42	UA	2,813.5	50	SD	6-10	10	\$ -
2040	5TH CONCESSION RD	COUNTY RD 35	COUNTY RD 37	RC	3,921.7	74	NA	ADEQ	10	\$ -
2018	S MIDDLE RD	HIGHWAY 77 HWY	8TH CONCESSION RD	RC	635.3	48	NA	ADEQ	10	\$ -
95	4TH CONCESSION RD	DEAD END	N REAR RD	RC	1,013.6	16	NA	ADEQ	10	\$ -
1044	N MIDDLE RD	CONCESSION 6A RD	6TH CONCESSION RD	UL	672.0	68	RW	NOW	10	\$ 50,028
2017	S MIDDLE RD	9TH CONCESSION RD	HIGHWAY 77 HWY	RC	2,060.9	136	SD	6-10	10	\$ -
104	18-19 SDRD	N REAR RD	COUNTY RD 46	RC	1,348.0	89	SD	1-5	10	\$ -
2019	S MIDDLE RD	8TH CONCESSION RD	COUNTY RD 37 & 7TH CONCESSION RD	RC	3,445.5	52	NA	ADEQ	10	\$ -
2152	TILBURY W AND ROMNEY RD	11TH CONCESSION RD	KENT COUNTY RD 1	UL	263.2	48	NA	ADEQ	10	\$ -
96	4TH CONCESSION RD	16-17 SDRD	DEAD END	RC	577.9	44	NA	ADEQ	10	\$ -
1041	7TH CONCESSION RD	16-17 SDRD	SOUTH TO DEAD END	RC	897.8	41	NA	ADEQ	10	\$ -
2061	HARBOUR DR	MARINER'S DR	4TH ST	UL	279.4	472	BS	NOW	10	\$ 45,339
2062	HARBOUR DR	4TH ST	5TH ST	UL	204.4	472	RW	NOW	10	\$ 28,240
2153	TILBURY W AND ROMNEY RD	10TH CONCESSION RD	11TH CONCESSION RD	UL	1,358.7	32	NA	ADEQ	9	\$ -
1076	3RD CONCESSION RD	COUNTY RD 2	COUNTY RD 42	RC	2,708.3	23	RW	NOW	9	\$ 163,104
2052	2ND CONCESSION RD	TECUMSEH RD	KENT COUNTY RD 1	RC	1,974.6	21	NA	ADEQ	9	\$ -
1042	7TH CONCESSION RD	5TH CONCESSION RD	16-17 SDRD	RC	1,593.9	21	NA	ADEQ	9	\$ -
1007	8TH CONCESSION RD	S MIDDLE RD	COUNTY RD 8	RC	3,125.2	34	NA	ADEQ	9	\$ -

## LAKESHORE 2007 ROADS NEED STUDY

### TABLE 3.2.7

10 YEAR ROAD PROGRAM - GRAVEL ROADS - SORTED BY PRIORITY GUIDE RATING  
SEPTEMBER 2008

Section Number	Section Name	Road From	Road To	Section Category	Section Length (m)	2000 AADT Count	Improvement Type	Time of Improvement	Priority Guide Rating	Total Cost
2015	8TH CONCESSION RD	S MIDDLE RD	COUNTY RD 37	RC	3,084.5	16	RW	NOW	9	\$ 240,277
1033	4TH CONCESSION RD	COUNTY RD 42	16-17 SDRD	RC	3,029.3	132	NA	ADEQ	9	\$ -
105	2ND CONCESSION RD	16-17 SDRD	DEAD END	RC	559.4	50	SD	6-10	9	\$ -
2020	7TH CONCESSION RD	COUNTY RD 37 & S MIDDLE RD	EAST TO DEAD END	RC	2,058.8	26	SD	6-10	8	\$ -
2016	S MIDDLE RD	ROCHESTER TOWNLINE RD	9TH CONCESSION RD	RC	2,127.5	25	SD	6-10	8	\$ -
1034	4TH CONCESSION RD	NORTH TO DEAD END	N MIDDLE RD	RC	972.3	46	SD	6-10	8	\$ -
2021	7TH CONCESSION RD	WEST TO DEAD END	RICHARDSON SDRD	RC	1,585.5	21	SD	6-10	8	\$ -
2083	QUENNEVILLE DR	MELODY DR	SOUTH TO DEAD END	UL	301.7	105	BS	NOW	8	\$ 61,468
1005	7TH CONCESSION RD	S MIDDLE RD	COUNTY RD 8	RC	3,128.7	58	NA	ADEQ	8	\$ -
1035	CONCESSION 6A RD	COUNTY RD 46	S MIDDLE RD	UL	1,316.5	26	NA	ADEQ	7	\$ -
50	N REAR RD	3RD CONCESSION RD	18-19 SDRD	RC	1,061.1	118	NA	ADEQ	7	\$ -
2111	LUC'S LANE LANE	TECUMSEH RD	SOUTH TO DEAD END	UL	76.0	10	BS	NOW	6	\$ 12,954
2063	HARBOUR DR	5TH ST	6TH ST	UL	96.2	472	RW	NOW	5	\$ 13,818
2064	4TH ST	HARBOUR DR	EAST TO DEAD END	UL	302.5	52	RW	NOW	4	\$ 15,810

#### ROAD NEEDS SUMMARY FOR THE TOWN OF LAKESHORE

TIME	LENGTH (km)	COST
ALL GRAVEL	152.1	\$ 2,747,563

## LAKESHORE 2007 ROADS NEED STUDY

### TABLE 3.2.8

GRAVEL ROAD TO SURFACE TREATMENT CONVERSION - SORTED ALPHABETICALLY  
SEPTEMBER 2008

Section Number	Section Name	Road From	Road To	Section Category	Section Length (m)	2000 AADT Count	Improvement Type	Time of Improvement	Priority Guide Rating	Total Cost (\$75,000 / km)
2006	10TH CONCESSION RD	COUNTY RD 37	RICHARDSON SDRD	RC	3,670.0	37	NA	ADEQ	11	\$ 275,246
2005	10TH CONCESSION RD	RICHARDSON SDRD	TILBURY W AND ROMNEY RD	RC	881.3	32	NA	ADEQ	12	\$ 66,098
71	10TH CONCESSION RD	MEMORIAL DR	N REAR RD	UL	837.9	50	SD	6-10	13	\$ 62,841
2003	11TH CONCESSION RD	COUNTY RD 37	RICHARDSON SDRD	RC	3,672.4	61	NA	ADEQ	15	\$ 275,428
2004	11TH CONCESSION RD	RICHARDSON SDRD	TILBURY W AND ROMNEY RD	RC	883.7	30	NA	ADEQ	17	\$ 66,275
2001	11TH CONCESSION RD	ROCHESTER TOWNLIN RD	HIGHWAY 77 HWY	RC	3,640.0	955	BS	NOW	18	\$ 273,003
115	12-13 SDRD	2ND CONCESSION RD	W BELLE RIVER RD	RC	1,423.8	117	NA	ADEQ	13	\$ 106,787
1027	12-13 SDRD	2ND CONCESSION RD	COUNTY RD 27	RC	2,235.4	744	BS	NOW	17	\$ 167,657
69	13-14 SDRD	9TH CONCESSION RD	8TH CONCESSION RD	UL	1,390.4	68	NA	ADEQ	16	\$ 104,280
67	13-14 SDRD	COUNTY RD 19	10TH CONCESSION RD	UL	218.8	57	NA	ADEQ	16	\$ 16,411
68	13-14 SDRD	10TH CONCESSION RD	9TH CONCESSION RD	UL	1,353.7	103	NA	ADEQ	17	\$ 101,529
70	13-14 SDRD	8TH CONCESSION RD	7TH CONCESSION RD	UL	1,363.7	68	NA	ADEQ	17	\$ 102,280
62	16-17 SDRD	7TH CONCESSION RD	6TH CONCESSION RD	UL	1,375.2	68	NA	ADEQ	11	\$ 103,140
60	16-17 SDRD	9TH CONCESSION RD	8TH CONCESSION RD	UL	1,399.6	58	NA	ADEQ	12	\$ 104,972
1050	16-17 SDRD	2ND CONCESSION RD	3RD CONCESSION RD	RC	1,361.6	116	NA	ADEQ	13	\$ 102,116
61	16-17 SDRD	8TH CONCESSION RD	7TH CONCESSION RD	UL	1,365.7	41	NA	ADEQ	13	\$ 102,428
1055	16-17 SDRD	7TH CONCESSION RD	ROCHESTER TOWNLIN RD	RC	546.4	144	NA	ADEQ	14	\$ 40,980
1053	16-17 SDRD	COUNTY RD 31	6TH CONCESSION RD	RC	1,382.8	139	NA	ADEQ	15	\$ 103,714
66	16-17 SDRD	3RD CONCESSION RD	2ND CONCESSION RD	UL	1,371.2	169	SD	6-10	16	\$ 102,841
1051	16-17 SDRD	3RD CONCESSION RD	4TH CONCESSION RD	RC	1,413.4	116	NA	ADEQ	17	\$ 106,007
64	16-17 SDRD	COUNTY RD 25	4TH CONCESSION RD	UL	1,391.0	135	SD	1-5	17	\$ 104,324
63	16-17 SDRD	6TH CONCESSION RD	COUNTY RD 25	UL	1,355.9	96	NA	ADEQ	18	\$ 101,690
1054	16-17 SDRD	6TH CONCESSION RD	7TH CONCESSION RD	RC	1,369.5	126	NA	ADEQ	19	\$ 102,713
1052	16-17 SDRD	4TH CONCESSION RD	COUNTY RD 31	RC	1,363.6	120	NA	ADEQ	21	\$ 102,271
65	16-17 SDRD	4TH CONCESSION RD	3RD CONCESSION RD	UL	1,382.7	124	SD	1-5	21	\$ 103,701
104	18-19 SDRD	N REAR RD	COUNTY RD 46	RC	1,348.0	89	SD	1-5	10	\$ 101,102
2054	1ST CONCESSION RD	WEST TO DEAD END	TECUMSEH RD	UL	547.4	21	RW	NOW	11	\$ 41,053
2053	1ST CONCESSION RD	TECUMSEH RD	KENT COUNTY RD 1	UL	650.8	67	RW	NOW	16	\$ 48,807
105	2ND CONCESSION RD	16-17 SDRD	DEAD END	RC	559.4	50	SD	6-10	9	\$ 41,953
2052	2ND CONCESSION RD	TECUMSEH RD	KENT COUNTY RD 1	RC	1,974.6	21	NA	ADEQ	9	\$ 148,095
53	2ND CONCESSION RD	N REAR RD	N REAR RD	RC	524.4	80	BS	NOW	11	\$ 39,329
106	2ND CONCESSION RD	12-13 SDRD	16-17 SDRD	RC	1,006.0	57	NA	ADEQ	11	\$ 75,450
107	2ND CONCESSION RD	ROURKE LINE RD & COUNTY RD 42	12-13 SDRD	RC	2,660.0	93	NA	ADEQ	12	\$ 199,501
52	2ND CONCESSION RD	NORTH TO DEAD END	N REAR RD	RC	1,045.9	80	NA	ADEQ	19	\$ 78,443
1076	3RD CONCESSION RD	COUNTY RD 2	COUNTY RD 42	RC	2,708.3	23	RW	NOW	9	\$ 203,119
1029	3RD CONCESSION RD	COUNTY RD 46	S MIDDLE RD	RC	1,313.0	84	R1	NOW	11	\$ 98,477
1034	4TH CONCESSION RD	NORTH TO DEAD END	N MIDDLE RD	RC	972.3	46	SD	6-10	8	\$ 72,923
1033	4TH CONCESSION RD	COUNTY RD 42	16-17 SDRD	RC	3,029.3	132	NA	ADEQ	9	\$ 227,199
96	4TH CONCESSION RD	16-17 SDRD	DEAD END	RC	577.9	44	NA	ADEQ	10	\$ 43,340
95	4TH CONCESSION RD	DEAD END	N REAR RD	RC	1,013.6	16	NA	ADEQ	10	\$ 76,021
1060	4TH CONCESSION RD	COUNTY RD 2	COUNTY RD 42	RC	2,716.0	116	BS	NOW	11	\$ 203,703
97	4TH CONCESSION RD	COUNTY RD 42	16-17 SDRD	RC	3,665.4	83	SD	6-10	13	\$ 274,906
1003	4TH CONCESSION RD	S MIDDLE RD	COUNTY RD 8	RC	3,141.4	47	SD	6-10	15	\$ 235,605
2064	4TH ST	HARBOUR DR	EAST TO DEAD END	UL	302.5	52	RW	NOW	4	\$ 22,685
2040	5TH CONCESSION RD	COUNTY RD 35	COUNTY RD 37	RC	3,921.7	74	NA	ADEQ	10	\$ 294,125
1004	5TH CONCESSION RD	S MIDDLE RD	COUNTY RD 8	RC	3,137.7	39	NA	ADEQ	11	\$ 235,331

LAKESHORE 2007 ROADS NEED STUDY

TABLE 3.2.8

GRAVEL ROAD TO SURFACE TREATMENT CONVERSION - SORTED ALPHABETICALLY  
SEPTEMBER 2008

Section Number	Section Name	Road From	Road To	Section Category	Section Length (m)	2000 AADT Count	Improvement Type	Time of Improvement	Priority Guide Rating	Total Cost (\$75,000 / km)
1056	5TH CONCESSION RD	ROCHESTER TOWNLINE RD	7TH CONCESSION RD	RC	541.4	133	NA	ADEQ	15	\$ 40,604
1038	6TH CONCESSION RD	N REAR RD	N MIDDLE RD	RC	947.0	70	NA	ADEQ	12	\$ 71,027
1037	6TH CONCESSION RD	N MIDDLE RD	COUNTY RD 46	RC	1,366.0	16	NA	ADEQ	16	\$ 102,452
1039	6TH CONCESSION RD	16-17 SDRD	SOUTH TO DEAD END	RC	1,184.2	70	NA	ADEQ	24	\$ 88,819
1005	7TH CONCESSION RD	S MIDDLE RD	COUNTY RD 8	RC	3,128.7	58	NA	ADEQ	8	\$ 234,655
2021	7TH CONCESSION RD	WEST TO DEAD END	RICHARDSON SDRD	RC	1,585.5	21	SD	6-10	8	\$ 118,914
2020	7TH CONCESSION RD	COUNTY RD 37 & S MIDDLE RD	EAST TO DEAD END	RC	2,058.8	26	SD	6-10	8	\$ 154,411
1042	7TH CONCESSION RD	5TH CONCESSION RD	16-17 SDRD	RC	1,593.9	21	NA	ADEQ	9	\$ 119,539
1041	7TH CONCESSION RD	16-17 SDRD	SOUTH TO DEAD END	RC	897.8	41	NA	ADEQ	10	\$ 67,333
2023	7TH CONCESSION RD	GORE 6 RD	KENT COUNTY RD 1	RC	1,602.6	132	RW	1-5	12	\$ 120,198
2037	7TH CONCESSION RD	ROCHESTER TOWNLINE RD	N MIDDLE RD	UL	1,798.1	106	NA	ADEQ	15	\$ 134,857
2022	7TH CONCESSION RD	RICHARDSON SDRD	GORE 6 RD	RC	850.7	41	SD	6-10	17	\$ 63,800
1043	7TH CONCESSION RD	COUNTY RD 42	5TH CONCESSION RD	RC	1,444.5	68	NA	ADEQ	21	\$ 108,337
2015	8TH CONCESSION RD	S MIDDLE RD	COUNTY RD 37	RC	3,084.5	16	RW	NOW	9	\$ 231,340
1007	8TH CONCESSION RD	S MIDDLE RD	COUNTY RD 8	RC	3,125.2	34	NA	ADEQ	9	\$ 234,393
2014	8TH CONCESSION RD	COUNTY RD 37	RICHARDSON SDRD	RC	3,668.3	36	NA	ADEQ	18	\$ 275,121
2013	8TH CONCESSION RD	RICHARDSON SDRD	KENT COUNTY RD 1	RC	2,447.1	1024	BS	NOW	18	\$ 183,529
2012	9TH CONCESSION RD	RICHARDSON SDRD	KENT COUNTY RD 1	RC	2,445.7	78	NA	ADEQ	13	\$ 183,427
2011	9TH CONCESSION RD	COUNTY RD 37	RICHARDSON SDRD	RC	3,665.4	211	NA	ADEQ	18	\$ 274,907
2009	9TH CONCESSION RD	S MIDDLE RD	HIGHWAY 77 HWY	RC	1,784.9	70	NA	ADEQ	28	\$ 133,870
710	BASELINE RD	W BELLE RIVER RD	EAST TO DEAD END	UL	167.5	22	SD	6-10	11	\$ 12,563
1028	BASELINE RD	WEST TO DEAD END	COUNTY RD 27	UL	212.6	183	R1	NOW	12	\$ 15,943
1035	CONCESSION 6A RD	COUNTY RD 46	S MIDDLE RD	UL	1,316.5	26	NA	ADEQ	7	\$ 98,734
1036	CONCESSION 6A RD	N MIDDLE RD	COUNTY RD 46	UL	1,362.7	26	NA	ADEQ	11	\$ 102,204
2084	DUPLESSIS DR	MELODY DR	SOUTH TO DEAD END	UL	301.3	210	BS	NOW	11	\$ 22,594
2155	GOODREAU LINE	KENT COUNTY RD 1	TILBURY W AND ROMNEY RD	RC	1,551.2	374	NA	ADEQ	14	\$ 116,338
2024	GORE 6 RD	7TH CONCESSION RD	KENT COUNTY RD 1	RC	1,854.9	16	SD	6-10	14	\$ 139,116
2063	HARBOUR DR	5TH ST	6TH ST	UL	96.2	472	RW	NOW	5	\$ 7,212
2061	HARBOUR DR	MARINER'S DR	4TH ST	UL	279.4	472	BS	NOW	10	\$ 20,957
2062	HARBOUR DR	4TH ST	5TH ST	UL	204.4	472	RW	NOW	10	\$ 15,328
2111	LUC'S LANE LANE	TECUMSEH RD	SOUTH TO DEAD END	UL	76.0	10	BS	NOW	6	\$ 5,702
1044	N MIDDLE RD	CONCESSION 6A RD	6TH CONCESSION RD	UL	672.0	68	RW	NOW	10	\$ 50,400
1046	N MIDDLE RD	4TH CONCESSION RD	COUNTY RD 31	RC	921.2	158	SD	6-10	11	\$ 69,094
1047	N MIDDLE RD	3RD CONCESSION RD	4TH CONCESSION RD	RC	1,415.1	158	SD	6-10	11	\$ 106,129
1049	N MIDDLE RD	2ND CONCESSION RD	3RD CONCESSION RD	RC	1,215.5	158	NA	ADEQ	14	\$ 91,164
1045	N MIDDLE RD	COUNTY RD 31	CONCESSION 6A RD	UL	763.8	106	NA	ADEQ	15	\$ 57,282
1048	N MIDDLE RD	3RD CONCESSION RD	3RD CONCESSION RD	RC	147.6	158	NA	ADEQ	16	\$ 11,070
2036	N MIDDLE RD	ROCHESTER TOWNLINE RD	7TH CONCESSION RD	RC	2,068.5	206	R1	ADEQ	17	\$ 155,138
50	N REAR RD	3RD CONCESSION RD	18-19 SDRD	RC	1,061.1	118	NA	ADEQ	7	\$ 79,583
55	N REAR RD	W BELLE RIVER RD	W BELLE RIVER RD	RC	198.5	116	BS	NOW	11	\$ 14,888
54	N REAR RD	2ND CONCESSION RD	W BELLE RIVER RD	RC	1,293.7	135	SD	6-10	14	\$ 97,026
48	N REAR RD	4TH CONCESSION RD	O'BRIEN SDRD	RC	923.7	118	NA	ADEQ	15	\$ 69,278
47	N REAR RD	COUNTY RD 25	4TH CONCESSION RD	RC	1,175.3	228	NA	ADEQ	17	\$ 88,149
51	N REAR RD	18-19 SDRD	2ND CONCESSION RD	RC	309.4	152	NA	ADEQ	22	\$ 23,209
93	PUCE RD	COUNTY RD 25 & COUNTY RD 46	S MIDDLE RD	RC	1,328.3	170	SD	6-10	14	\$ 99,624
2083	QUENNEVILLE DR	MELODY DR	SOUTH TO DEAD END	UL	301.7	105	BS	NOW	8	\$ 22,630

## LAKESHORE 2007 ROADS NEED STUDY

### TABLE 3.2.8

GRAVEL ROAD TO SURFACE TREATMENT CONVERSION - SORTED ALPHABETICALLY  
SEPTEMBER 2008

Section Number	Section Name	Road From	Road To	Section Category	Section Length (m)	2000 AADT Count	Improvement Type	Time of Improvement	Priority Guide Rating	Total Cost (\$75,000 / km)
2025	RICHARDSON SDRD	10TH CONCESSION RD	11TH CONCESSION RD	RC	1,372.0	16	NA	ADEQ	11	\$ 102,901
2016	S MIDDLE RD	ROCHESTER TOWNLINE RD	9TH CONCESSION RD	RC	2,127.5	25	SD	6-10	8	\$ 159,565
2019	S MIDDLE RD	8TH CONCESSION RD	COUNTY RD 37 & 7TH CONCESSION RD	RC	3,445.5	52	NA	ADEQ	10	\$ 258,409
2017	S MIDDLE RD	9TH CONCESSION RD	HIGHWAY 77 HWY	RC	2,060.9	136	SD	6-10	10	\$ 154,567
2018	S MIDDLE RD	HIGHWAY 77 HWY	8TH CONCESSION RD	RC	635.3	48	NA	ADEQ	10	\$ 47,649
2153	TILBURY W AND ROMNEY RD	10TH CONCESSION RD	11TH CONCESSION RD	UL	1,358.7	32	NA	ADEQ	9	\$ 101,904
2152	TILBURY W AND ROMNEY RD	11TH CONCESSION RD	KENT COUNTY RD 1	UL	263.2	48	NA	ADEQ	10	\$ 19,742
2154	TILBURY W AND ROMNEY RD	GOODREAU LINE	10TH CONCESSION RD	RC	505.2	1084	BS	NOW	20	\$ 37,891
110	W BELLE RIVER RD	DEAD END	N REAR RD	UL	998.6	109	SD	6-10	10	\$ 74,896
111	W BELLE RIVER RD	17-18 SDRD	DEAD END	UL	649.8	11	SD	6-10	12	\$ 48,738
291	WALLACE LINE RD	COUNTY RD 22	COUNTY RD 42	UA	2,813.5	50	SD	6-10	10	\$ 211,013

#### ROAD NEEDS SUMMARY FOR THE TOWN OF LAKESHORE

TIME	LENGTH (km)	COST
ALL GRAVEL TO SURFACE TREATED	152.1	\$ 11,410,062

## LAKESHORE 2007 ROADS NEED STUDY

### TABLE 3.2.9

GRAVEL ROAD TO SURFACE TREATMENT CONVERSION - SORTED BY PRIORITY GUIDE RATING  
JULY 2008

Section Number	Section Name	Road From	Road To	Section Category	Section Length (m)	2000 AADT Count	Improvement Type	Time of Improvement	Priority Guide Rating	Total Cost (\$75,000 / km)
2009	9TH CONCESSION RD	S MIDDLE RD	HIGHWAY 77 HWY	RC	1,784.9	70	NA	ADEQ	28	\$ 133,870
1039	6TH CONCESSION RD	16-17 SDRD	SOUTH TO DEAD END	RC	1,184.2	70	NA	ADEQ	24	\$ 88,819
51	N REAR RD	18-19 SDRD	2ND CONCESSION RD	RC	309.4	152	NA	ADEQ	22	\$ 23,209
65	16-17 SDRD	4TH CONCESSION RD	3RD CONCESSION RD	UL	1,382.7	124	SD	1-5	21	\$ 103,701
1052	16-17 SDRD	4TH CONCESSION RD	COUNTY RD 31	RC	1,363.6	120	NA	ADEQ	21	\$ 102,271
1043	7TH CONCESSION RD	COUNTY RD 42	5TH CONCESSION RD	RC	1,444.5	68	NA	ADEQ	21	\$ 108,337
2154	TILBURY W AND ROMNEY RD	GOODREAU LINE	10TH CONCESSION RD	RC	505.2	1084	BS	NOW	20	\$ 37,891
1054	16-17 SDRD	6TH CONCESSION RD	7TH CONCESSION RD	RC	1,369.5	126	NA	ADEQ	19	\$ 102,713
52	2ND CONCESSION RD	NORTH TO DEAD END	N REAR RD	RC	1,045.9	80	NA	ADEQ	19	\$ 78,443
2013	8TH CONCESSION RD	RICHARDSON SDRD	KENT COUNTY RD 1	RC	2,447.1	1024	BS	NOW	18	\$ 183,529
2001	11TH CONCESSION RD	ROCHESTER TOWNLINE RD	HIGHWAY 77 HWY	RC	3,640.0	955	BS	NOW	18	\$ 273,003
63	16-17 SDRD	6TH CONCESSION RD	COUNTY RD 25	UL	1,355.9	96	NA	ADEQ	18	\$ 101,690
2014	8TH CONCESSION RD	COUNTY RD 37	RICHARDSON SDRD	RC	3,668.3	36	NA	ADEQ	18	\$ 275,121
2011	9TH CONCESSION RD	COUNTY RD 37	RICHARDSON SDRD	RC	3,665.4	211	NA	ADEQ	18	\$ 274,907
64	16-17 SDRD	COUNTY RD 25	4TH CONCESSION RD	UL	1,391.0	135	SD	1-5	17	\$ 104,324
2004	11TH CONCESSION RD	RICHARDSON SDRD	TILBURY W AND ROMNEY RD	RC	883.7	30	NA	ADEQ	17	\$ 66,275
47	N REAR RD	COUNTY RD 25	4TH CONCESSION RD	RC	1,175.3	228	NA	ADEQ	17	\$ 88,149
1051	16-17 SDRD	3RD CONCESSION RD	4TH CONCESSION RD	RC	1,413.4	116	NA	ADEQ	17	\$ 106,007
1027	12-13 SDRD	2ND CONCESSION RD	COUNTY RD 27	RC	2,235.4	744	BS	NOW	17	\$ 167,657
2022	7TH CONCESSION RD	RICHARDSON SDRD	GORE 6 RD	RC	850.7	41	SD	6-10	17	\$ 63,800
70	13-14 SDRD	8TH CONCESSION RD	7TH CONCESSION RD	UL	1,363.7	68	NA	ADEQ	17	\$ 102,280
2036	N MIDDLE RD	ROCHESTER TOWNLINE RD	7TH CONCESSION RD	RC	2,068.5	206	R1	ADEQ	17	\$ 155,138
68	13-14 SDRD	10TH CONCESSION RD	9TH CONCESSION RD	UL	1,353.7	103	NA	ADEQ	17	\$ 101,529
67	13-14 SDRD	COUNTY RD 19	10TH CONCESSION RD	UL	218.8	57	NA	ADEQ	16	\$ 16,411
69	13-14 SDRD	9TH CONCESSION RD	8TH CONCESSION RD	UL	1,390.4	68	NA	ADEQ	16	\$ 104,280
2053	1ST CONCESSION RD	TECUMSEH RD	KENT COUNTY RD 1	UL	650.8	67	RW	NOW	16	\$ 48,807
66	16-17 SDRD	3RD CONCESSION RD	2ND CONCESSION RD	UL	1,371.2	169	SD	6-10	16	\$ 102,841
1037	6TH CONCESSION RD	N MIDDLE RD	COUNTY RD 46	RC	1,366.0	16	NA	ADEQ	16	\$ 102,452
1048	N MIDDLE RD	3RD CONCESSION RD	3RD CONCESSION RD	RC	147.6	158	NA	ADEQ	16	\$ 11,070
1053	16-17 SDRD	COUNTY RD 31	6TH CONCESSION RD	RC	1,382.8	139	NA	ADEQ	15	\$ 103,714
2037	7TH CONCESSION RD	ROCHESTER TOWNLINE RD	N MIDDLE RD	UL	1,798.1	106	NA	ADEQ	15	\$ 134,857
1003	4TH CONCESSION RD	S MIDDLE RD	COUNTY RD 8	RC	3,141.4	47	SD	6-10	15	\$ 236,605
48	N REAR RD	4TH CONCESSION RD	O'BRIEN SDRD	RC	923.7	118	NA	ADEQ	15	\$ 69,278
1045	N MIDDLE RD	COUNTY RD 31	CONCESSION 6A RD	UL	763.8	106	NA	ADEQ	15	\$ 57,282
2003	11TH CONCESSION RD	COUNTY RD 37	RICHARDSON SDRD	RC	3,672.4	61	NA	ADEQ	15	\$ 275,428
1056	5TH CONCESSION RD	ROCHESTER TOWNLINE RD	7TH CONCESSION RD	RC	541.4	133	NA	ADEQ	15	\$ 40,604
93	PUCE RD	COUNTY RD 25 & COUNTY RD 46	S MIDDLE RD	RC	1,328.3	170	SD	6-10	14	\$ 99,624
2155	GOODREAU LINE	KENT COUNTY RD 1	TILBURY W AND ROMNEY RD	RC	1,551.2	374	NA	ADEQ	14	\$ 116,338
2024	GORE 6 RD	7TH CONCESSION RD	KENT COUNTY RD 1	RC	1,854.9	16	SD	6-10	14	\$ 139,116
1055	16-17 SDRD	7TH CONCESSION RD	ROCHESTER TOWNLINE RD	RC	546.4	144	NA	ADEQ	14	\$ 40,980
54	N REAR RD	2ND CONCESSION RD	W BELLE RIVER RD	RC	1,293.7	135	SD	6-10	14	\$ 97,026
1049	N MIDDLE RD	2ND CONCESSION RD	3RD CONCESSION RD	RC	1,215.5	158	NA	ADEQ	14	\$ 91,164
97	4TH CONCESSION RD	COUNTY RD 42	16-17 SDRD	RC	3,665.4	83	SD	6-10	13	\$ 274,906
61	16-17 SDRD	8TH CONCESSION RD	7TH CONCESSION RD	UL	1,365.7	41	NA	ADEQ	13	\$ 102,428
71	10TH CONCESSION RD	MEMORIAL DR	N REAR RD	UL	837.9	50	SD	6-10	13	\$ 62,841
115	12-13 SDRD	2ND CONCESSION RD	W BELLE RIVER RD	RC	1,423.8	117	NA	ADEQ	13	\$ 106,787

## LAKESHORE 2007 ROADS NEED STUDY

### TABLE 3.2.9

GRAVEL ROAD TO SURFACE TREATMENT CONVERSION - SORTED BY PRIORITY GUIDE RATING  
JULY 2008

Section Number	Section Name	Road From	Road To	Section Category	Section Length (m)	2000 AADT Count	Improvement Type	Time of Improvement	Priority Guide Rating	Total Cost (\$75,000 / km)
1050	16-17 SDRD	2ND CONCESSION RD	3RD CONCESSION RD	RC	1,361.6	116	NA	ADEQ	13	\$ 102,116
2012	9TH CONCESSION RD	RICHARDSON SDRD	KENT COUNTY RD 1	RC	2,445.7	78	NA	ADEQ	13	\$ 183,427
1028	BASELINE RD	WEST TO DEAD END	COUNTY RD 27	UL	212.6	183	R1	NOW	12	\$ 15,943
2023	7TH CONCESSION RD	GORE 6 RD	KENT COUNTY RD 1	RC	1,602.6	132	RW	1-5	12	\$ 120,198
111	W BELLE RIVER RD	17-18 SDRD	DEAD END	UL	649.8	11	SD	6-10	12	\$ 48,738
60	16-17 SDRD	9TH CONCESSION RD	8TH CONCESSION RD	UL	1,399.6	58	NA	ADEQ	12	\$ 104,972
1038	6TH CONCESSION RD	N REAR RD	N MIDDLE RD	RC	947.0	70	NA	ADEQ	12	\$ 71,027
2005	10TH CONCESSION RD	RICHARDSON SDRD	TILBURY W AND ROMNEY RD	RC	881.3	32	NA	ADEQ	12	\$ 66,098
107	2ND CONCESSION RD	ROURKE LINE RD & COUNTY RD 42	12-13 SDRD	RC	2,660.0	93	NA	ADEQ	12	\$ 199,501
2025	RICHARDSON SDRD	10TH CONCESSION RD	11TH CONCESSION RD	RC	1,372.0	16	NA	ADEQ	11	\$ 102,901
1060	4TH CONCESSION RD	COUNTY RD 2	COUNTY RD 42	RC	2,716.0	116	BS	NOW	11	\$ 203,703
55	N REAR RD	W BELLE RIVER RD	W BELLE RIVER RD	RC	198.5	116	BS	NOW	11	\$ 14,888
106	2ND CONCESSION RD	12-13 SDRD	16-17 SDRD	RC	1,006.0	57	NA	ADEQ	11	\$ 75,450
710	BASELINE RD	W BELLE RIVER RD	EAST TO DEAD END	UL	167.5	22	SD	6-10	11	\$ 12,563
2084	DUPLESSIS DR	MELODY DR	SOUTH TO DEAD END	UL	301.3	210	BS	NOW	11	\$ 22,594
62	16-17 SDRD	7TH CONCESSION RD	6TH CONCESSION RD	UL	1,375.2	68	NA	ADEQ	11	\$ 103,140
1036	CONCESSION 6A RD	N MIDDLE RD	COUNTY RD 46	UL	1,362.7	26	NA	ADEQ	11	\$ 102,204
1004	5TH CONCESSION RD	S MIDDLE RD	COUNTY RD 8	RC	3,137.7	39	NA	ADEQ	11	\$ 235,331
1029	3RD CONCESSION RD	COUNTY RD 46	S MIDDLE RD	RC	1,313.0	84	R1	NOW	11	\$ 98,477
2006	10TH CONCESSION RD	COUNTY RD 37	RICHARDSON SDRD	RC	3,670.0	37	NA	ADEQ	11	\$ 275,246
2054	1ST CONCESSION RD	WEST TO DEAD END	TECUMSEH RD	UL	547.4	21	RW	NOW	11	\$ 41,053
53	2ND CONCESSION RD	N REAR RD	N REAR RD	RC	524.4	80	BS	NOW	11	\$ 39,329
1046	N MIDDLE RD	4TH CONCESSION RD	COUNTY RD 31	RC	921.2	158	SD	6-10	11	\$ 69,094
1047	N MIDDLE RD	3RD CONCESSION RD	4TH CONCESSION RD	RC	1,415.1	158	SD	6-10	11	\$ 106,129
110	W BELLE RIVER RD	DEAD END	N REAR RD	UL	998.6	109	SD	6-10	10	\$ 74,896
291	WALLACE LINE RD	COUNTY RD 22	COUNTY RD 42	UA	2,813.5	50	SD	6-10	10	\$ 211,013
2040	5TH CONCESSION RD	COUNTY RD 35	COUNTY RD 37	RC	3,921.7	74	NA	ADEQ	10	\$ 294,125
2018	S MIDDLE RD	HIGHWAY 77 HWY	8TH CONCESSION RD	RC	635.3	48	NA	ADEQ	10	\$ 47,649
95	4TH CONCESSION RD	DEAD END	N REAR RD	RC	1,013.6	16	NA	ADEQ	10	\$ 76,021
1044	N MIDDLE RD	CONCESSION 6A RD	6TH CONCESSION RD	UL	672.0	68	RW	NOW	10	\$ 50,400
2017	S MIDDLE RD	9TH CONCESSION RD	HIGHWAY 77 HWY	RC	2,060.9	136	SD	6-10	10	\$ 154,567
104	18-19 SDRD	N REAR RD	COUNTY RD 46	RC	1,348.0	89	SD	1-5	10	\$ 101,102
2019	S MIDDLE RD	8TH CONCESSION RD	COUNTY RD 37 & 7TH CONCESSION RD	RC	3,445.5	52	NA	ADEQ	10	\$ 258,409
2152	TILBURY W AND ROMNEY RD	11TH CONCESSION RD	KENT COUNTY RD 1	UL	263.2	48	NA	ADEQ	10	\$ 19,742
96	4TH CONCESSION RD	16-17 SDRD	DEAD END	RC	577.9	44	NA	ADEQ	10	\$ 43,340
1041	7TH CONCESSION RD	16-17 SDRD	SOUTH TO DEAD END	RC	897.8	41	NA	ADEQ	10	\$ 67,333
2061	HARBOUR DR	MARINER'S DR	4TH ST	UL	279.4	472	BS	NOW	10	\$ 20,957
2062	HARBOUR DR	4TH ST	5TH ST	UL	204.4	472	RW	NOW	10	\$ 15,328
2153	TILBURY W AND ROMNEY RD	10TH CONCESSION RD	11TH CONCESSION RD	UL	1,358.7	32	NA	ADEQ	9	\$ 101,904
1076	3RD CONCESSION RD	COUNTY RD 2	COUNTY RD 42	RC	2,708.3	23	RW	NOW	9	\$ 203,119
2052	2ND CONCESSION RD	TECUMSEH RD	KENT COUNTY RD 1	RC	1,974.6	21	NA	ADEQ	9	\$ 148,095
1042	7TH CONCESSION RD	5TH CONCESSION RD	16-17 SDRD	RC	1,593.9	21	NA	ADEQ	9	\$ 119,539
1007	8TH CONCESSION RD	S MIDDLE RD	COUNTY RD 8	RC	3,125.2	34	NA	ADEQ	9	\$ 234,393
2015	8TH CONCESSION RD	S MIDDLE RD	COUNTY RD 37	RC	3,084.5	16	RW	NOW	9	\$ 231,340



## LAKESHORE 2007 ROADS NEED STUDY

### TABLE 3.2.9

GRAVEL ROAD TO SURFACE TREATMENT CONVERSION - SORTED BY PRIORITY GUIDE RATING  
JULY 2008

Section Number	Section Name	Road From	Road To	Section Category	Section Length (m)	2000 AADT Count	Improvement Type	Time of Improvement	Priority Guide Rating	Total Cost (\$75,000 / km)
1033	4TH CONCESSION RD	COUNTY RD 42	16-17 SDRD	RC	3,029.3	132	NA	ADEQ	9	\$ 227,199
105	2ND CONCESSION RD	16-17 SDRD	DEAD END	RC	559.4	50	SD	6-10	9	\$ 41,953
2020	7TH CONCESSION RD	COUNTY RD 37 & S MIDDLE RD	EAST TO DEAD END	RC	2,058.8	26	SD	6-10	8	\$ 154,411
2016	S MIDDLE RD	ROCHESTER TOWNLINE RD	9TH CONCESSION RD	RC	2,127.5	25	SD	6-10	8	\$ 159,565
1034	4TH CONCESSION RD	NORTH TO DEAD END	N MIDDLE RD	RC	972.3	46	SD	6-10	8	\$ 72,923
2021	7TH CONCESSION RD	WEST TO DEAD END	RICHARDSON SDRD	RC	1,585.5	21	SD	6-10	8	\$ 118,914
2083	QUENNEVILLE DR	MELODY DR	SOUTH TO DEAD END	UL	301.7	105	BS	NOW	8	\$ 22,630
1005	7TH CONCESSION RD	S MIDDLE RD	COUNTY RD 8	RC	3,128.7	58	NA	ADEQ	8	\$ 234,655
1035	CONCESSION 6A RD	COUNTY RD 46	S MIDDLE RD	UL	1,316.5	26	NA	ADEQ	7	\$ 98,734
50	N REAR RD	3RD CONCESSION RD	18-19 SDRD	RC	1,061.1	118	NA	ADEQ	7	\$ 79,583
2111	LUC'S LANE LANE	TECUMSEH RD	SOUTH TO DEAD END	UL	76.0	10	BS	NOW	6	\$ 5,702
2063	HARBOUR DR	5TH ST	6TH ST	UL	96.2	472	RW	NOW	5	\$ 7,212
2064	4TH ST	HARBOUR DR	EAST TO DEAD END	UL	302.5	52	RW	NOW	4	\$ 22,685

#### ROAD NEEDS SUMMARY FOR THE TOWN OF LAKESHORE

TIME	LENGTH (km)	COST
ALL GRAVEL TO SURFACE TREATED	152.1	\$ 11,410,062

## LAKESHORE 2007 ROADS NEED STUDY

### TABLE 3.2.10

CONVERSION FROM SEMI-URBAN TO URBAN ROAD IN COMMUNITY AREAS  
NET CONSTRUCTION COSTS  
SORTED BY PRIORITY GUIDE RATING  
November 2008

Section Number	Section Name	Road From	Road To	Section Length (m)	Semi-Urban /Urban Conversion Costs	Needs Costs (Table 3.2.1)	Net Costs (Urban Conversion Costs - Needs Costs)
26	KING ST	WEST TO DEAD END	COUNTY RD 27	206.4	\$ 261,650.55	\$ 139,416.27	\$ 122,234.28
27	KING ST	COUNTY RD 27	CHURCH ST	113.3	\$ 137,055.05	\$ 73,027.57	\$ 64,027.48
28	KING ST	CHURCH ST	DEAD END	128.6	\$ 161,974.15	\$ 86,305.31	\$ 75,668.84
29	QUEEN ST	COUNTY RD 27	CHURCH ST	114.9	\$ 137,055.05	\$ 73,027.57	\$ 64,027.48
30	CHURCH ST	S MIDDLE RD	QUEEN ST	183.5	\$ 224,271.90	\$ 119,499.66	\$ 104,772.24
31	CHURCH ST	QUEEN ST	KING ST	93.9	\$ 112,135.95	\$ 59,749.83	\$ 52,386.12
32	CHURCH ST	KING ST	COUNTY RD 27	196.9	\$ 249,191.00	\$ -	\$ 249,191.00
33	SOUTH ST	WEST TO DEAD END	COUNTY RD 27	56.8	\$ 74,757.30	\$ -	\$ 74,757.30
34	SOUTH ST	COUNTY RD 27	VICTORIA ST	118.0	\$ 147,026.27	\$ -	\$ 147,026.27
35	SOUTH ST	VICTORIA ST	EAST TO DEAD END	95.7	\$ 124,595.50	\$ -	\$ 124,595.50
36	VICTORIA ST	NORTH TO DEAD END	SOUTH ST	81.9	\$ 99,676.40	\$ -	\$ 99,676.40
37	VICTORIA ST	SOUTH ST	SOUTH TO DEAD END	166.0	\$ 211,812.35	\$ 4,069.63	\$ 207,742.72
292	ALBERT LANE	COUNTY RD 2	EAST TO DEAD END	476.7	\$ 593,074.58	\$ -	\$ 593,074.58
294	MILL ST	NORTH TO DEAD END	COUNTY RD 22	167.2	\$ 211,812.35	\$ -	\$ 211,812.35
295	PUCE RD	MAJOR ST	COUNTY RD 25 & COUNTY RD 22	143.8	\$ 174,433.70	\$ 59,430.28	\$ 115,003.42
296	PUCE RD	LILYDALE AVE	MAJOR ST	143.0	\$ 174,433.70	\$ 52,459.96	\$ 121,973.74
297	PUCE RD	NORTH TO DEAD END	LILYDALE AVE	141.6	\$ 176,448.23	\$ 53,065.82	\$ 123,382.41
298	MAJOR ST	PUCE RD	EAST TO DEAD END	353.9	\$ 440,888.84	\$ 132,594.85	\$ 308,293.98
299	LILYDALE AVE	PUCE RD	EAST TO DEAD END	1,101.0	\$ 1,370,550.50	\$ -	\$ 1,370,550.50
351	ST CLAIR AVE	EMERY DR	RENAUD LINE RD	878.3	\$ 1,094,275.91	\$ 111,347.91	\$ 982,927.99
352	EMERY DR	ST CLAIR AVE	COUNTY RD 22	228.2	\$ 284,305.97	\$ 62,441.87	\$ 221,864.10
353	EMERY DR	COUNTY RD 22	CARUHEL DR	251.3	\$ 311,488.75	\$ -	\$ 311,488.75
354	EMERY DR	CARUHEL DR	CHURCH ST	94.4	\$ 112,135.95	\$ -	\$ 112,135.95
355	CARUHEL DR	EARL ST	EMERY DR	144.0	\$ 174,433.70	\$ 47,153.96	\$ 127,279.74
356	CARUHEL DR	COUNTY RD 22	EARL ST	195.3	\$ 249,191.00	\$ 53,466.40	\$ 195,724.60
357	EARL ST	PIERRE AVE	CARUHEL DR	81.9	\$ 99,676.40	\$ -	\$ 99,676.40
358	PIERRE AVE	COUNTY RD 22	EARL ST	196.1	\$ 249,191.00	\$ -	\$ 249,191.00
359	CHURCH ST	EMERY DR	DUBOIS AVE	196.8	\$ 249,191.00	\$ -	\$ 249,191.00
360	DUBOIS AVE	COUNTY RD 22	CHURCH ST	326.1	\$ 411,165.15	\$ 111,148.62	\$ 300,016.53
361	CHURCH ST	DUBOIS AVE	ST MARY'S RD	140.0	\$ 174,433.70	\$ -	\$ 174,433.70
362	ST MARY'S RD	COUNTY RD 22	CHURCH ST	311.2	\$ 386,246.05	\$ 104,412.34	\$ 281,833.71
363	RENAUD LINE RD	ST CLAIR AVE	COUNTY RD 22	244.9	\$ 299,029.20	\$ -	\$ 299,029.20
447	CAILLE AVE	WEST TO DEAD END	ROURKE LINE RD	698.9	\$ 872,168.50	\$ -	\$ 872,168.50
448	ALEXANDER AVE	CUL DE SAC	COUNTY RD 22	246.1	\$ 311,488.75	\$ -	\$ 311,488.75
453	CAILLE AVE	ROURKE LINE RD	W RIVER ST	1,864.1	\$ 2,317,476.30	\$ 147,626.34	\$ 2,169,849.96
516	W RIVER ST	ST CLAIR ST	NOTRE DAME ST	202.5	\$ 252,256.15	\$ 52,860.91	\$ 199,395.24
517	W RIVER ST	CAILLE AVE	ST CLAIR ST	143.2	\$ 178,401.22	\$ 37,384.42	\$ 141,016.79
518	ST CLAIR ST	W RIVER ST	WEST TO DEAD END	399.2	\$ 498,382.00	\$ 113,214.00	\$ 385,168.00
519	ST CHARLES ST	FRONT ST	WEST TO DEAD END	78.0	\$ 99,676.40	\$ 22,902.48	\$ 76,773.92
520	ST CHARLES ST	SOUTH ST	FRONT ST	68.9	\$ 85,788.42	\$ 20,146.41	\$ 65,642.01
521	FRONT ST	NOTRE DAME ST	ST CHARLES ST	96.6	\$ 120,333.02	\$ 31,743.37	\$ 88,589.64
522	FRONT ST	ST CHARLES ST	CENTRE ST	99.0	\$ 123,381.70	\$ 29,534.35	\$ 93,847.35
523	FRONT ST	CENTRE ST	ST PETER ST	95.9	\$ 124,595.50	\$ 29,824.90	\$ 94,770.60
524	CENTRE ST	SOUTH ST	FRONT ST	68.6	\$ 87,216.85	\$ 20,877.43	\$ 66,339.42
525	CENTRE ST	FRONT ST	E RIVER ST	124.5	\$ 149,514.60	\$ 30,563.88	\$ 118,950.72
526	E RIVER ST	CENTRE ST	ST PETER ST & LALONDE AVE	136.2	\$ 174,433.70	\$ 35,657.86	\$ 138,775.84

## LAKESHORE 2007 ROADS NEED STUDY

### TABLE 3.2.10

CONVERSION FROM SEMI-URBAN TO URBAN ROAD IN COMMUNITY AREAS  
NET CONSTRUCTION COSTS  
SORTED BY PRIORITY GUIDE RATING  
November 2008

Section Number	Section Name	Road From	Road To	Section Length (m)	Semi-Urban /Urban Conversion Costs	Needs Costs (Table 3.2.1)	Net Costs (Urban Conversion Costs - Needs Costs)
527	LALONDE AVE	E RIVER ST & ST PETER ST	CUL DE SAC	144.7	\$ 180,328.77	\$ 36,862.93	\$ 143,465.84
528	ST PETER ST	FRONT ST	LALONDE AVE & E RIVER ST	85.5	\$ 112,135.95	\$ 22,922.91	\$ 89,213.04
529	ST PETER ST	SOUTH ST	FRONT ST	66.4	\$ 87,216.85	\$ 18,713.24	\$ 68,503.61
530	HENRY ST	SOUTH ST	EVELYN ST	106.6	\$ 137,055.05	\$ 29,406.52	\$ 107,648.53
531	HENRY ST	EVELYN ST	LALONDE ST	123.7	\$ 154,137.14	\$ 32,290.18	\$ 121,846.97
532	EVELYN ST	CUL DE SAC	HENRY ST	118.2	\$ 149,514.60	\$ -	\$ 149,514.60
533	EVELYN ST	HENRY ST	RIVIERA ESTATE DR	252.1	\$ 314,054.47	\$ 65,791.24	\$ 248,263.23
534	RIVIERA ESTATE DR	EVELYN ST	LALONDE ST	106.2	\$ 132,363.96	\$ 27,728.91	\$ 104,635.04
537	LALONDE ST	NORTH TO DEAD END	HENRY ST	122.5	\$ 152,676.30	\$ 32,758.21	\$ 119,918.09
538	ISLAND DR	ANDREW CRES	LALONDE ST	112.7	\$ 137,055.05	\$ 29,406.52	\$ 107,648.53
539	ANDREW CRES	ISLAND DR	SOUTH TO DEAD END	33.4	\$ 37,378.65	\$ -	\$ 37,378.65
540	ANDREW CRES	NORTH TO DEAD END	ISLAND DR	155.4	\$ 199,352.80	\$ 41,762.40	\$ 157,590.40
572	ST PETER ST	BABY ST	SOUTH ST	145.5	\$ 186,893.25	\$ 39,152.25	\$ 147,741.00
573	BABY ST	ST PETER ST	SOUTH TO DEAD END	123.9	\$ 149,514.60	\$ -	\$ 149,514.60
574	ST PETER ST	CHISHOLM ST	BABY ST	106.6	\$ 137,055.05	\$ 31,970.62	\$ 105,084.43
575	ST PETER ST	LENORE ST	CHISHOLM ST	113.7	\$ 137,055.05	\$ 31,970.62	\$ 105,084.43
576	ST PETER ST	MEUNIER ST	LENORE ST	119.8	\$ 149,514.60	\$ 34,877.04	\$ 114,637.56
577	ST PETER ST	ST PAUL ST	MEUNIER ST	91.1	\$ 112,135.95	\$ 24,788.43	\$ 87,347.52
578	ST PETER ST	POISSON CRT	ST PAUL ST	39.0	\$ 49,838.20	\$ 11,017.08	\$ 38,821.12
579	POISSON CRT	ST PETER ST	CUL DE SAC	82.7	\$ 99,676.40	\$ 19,870.56	\$ 79,805.84
580	ST PETER ST	ST LAWRENCE ST	POISSON CRT	43.4	\$ 49,838.20	\$ 11,017.08	\$ 38,821.12
581	ST PETER ST	ST SIMON ST	ST LAWRENCE ST	46.5	\$ 62,297.75	\$ 13,771.35	\$ 48,526.40
582	ST PETER ST	ST JOHN ST	ST SIMON ST	37.0	\$ 49,838.20	\$ 11,017.08	\$ 38,821.12
583	ST PETER ST	ST JUDE ST	ST JOHN ST	56.1	\$ 74,757.30	\$ 16,525.62	\$ 58,231.68
609	ST LOUIS ST	BRIAN ST	GAYLE ST	79.8	\$ 99,676.40	\$ 17,343.92	\$ 82,332.48
611	ST LOUIS ST	GAYLE ST	ELEVENTH ST	111.1	\$ 137,055.05	\$ -	\$ 137,055.05
617	ST LOUIS ST	ST LAWRENCE ST	ST PAUL ST	94.2	\$ 112,135.95	\$ 16,833.06	\$ 95,302.89
619	ST PAUL ST	ST CHARLES ST	ST LOUIS ST	102.1	\$ 124,595.50	\$ 22,311.60	\$ 102,283.90
620	ST LAWRENCE ST	ST LOUIS ST	ST PETER ST	94.9	\$ 112,135.95	\$ 20,080.44	\$ 92,055.51
621	ST LAWRENCE ST	ST CHARLES ST	ST LOUIS ST	101.7	\$ 124,595.50	\$ 25,469.90	\$ 99,125.60
622	ST JOHN ST	ST LOUIS ST	ST PETER ST	96.3	\$ 124,595.50	\$ 25,469.90	\$ 99,125.60
623	ST JOHN ST	ST CHARLES ST	ST LOUIS ST	101.4	\$ 124,595.50	\$ -	\$ 124,595.50
624	ST CHARLES ST	ELEVENTH ST	NINTH ST	211.1	\$ 261,650.55	\$ -	\$ 261,650.55
625	ST CHARLES ST	NINTH ST	EIGHTH ST	96.7	\$ 124,595.50	\$ -	\$ 124,595.50
626	ST CHARLES ST	EIGHTH ST	ST JOHN ST	45.0	\$ 49,838.20	\$ -	\$ 49,838.20
627	ST CHARLES ST	ST JOHN ST	SEVENTH ST	53.3	\$ 62,297.75	\$ -	\$ 62,297.75
629	ST CHARLES ST	SEVENTH ST	ST LAWRENCE ST	29.8	\$ 37,378.65	\$ -	\$ 37,378.65
630	ST CHARLES ST	ST LAWRENCE ST	SIXTH ST	68.1	\$ 84,849.54	\$ -	\$ 84,849.54
631	ST CHARLES ST	SIXTH ST	ST PAUL ST	17.1	\$ 24,919.10	\$ -	\$ 24,919.10
632	ST CHARLES ST	ST PAUL ST	CHURCH ST	60.9	\$ 74,757.30	\$ -	\$ 74,757.30
633	ST CHARLES ST	CHURCH ST	MEUNIER ST	44.9	\$ 49,838.20	\$ -	\$ 49,838.20
634	ST CHARLES ST	MEUNIER ST	FOURTH ST	80.0	\$ 99,676.40	\$ -	\$ 99,676.40
635	ST CHARLES ST	FOURTH ST	CHISHOLM ST	137.3	\$ 174,433.70	\$ -	\$ 174,433.70
636	ST CHARLES ST	CHISHOLM ST	BABY ST	83.2	\$ 99,676.40	\$ -	\$ 99,676.40
637	ST CHARLES ST	BABY ST	OUELLETTE ST	83.5	\$ 99,676.40	\$ -	\$ 99,676.40
638	ST CHARLES ST	OUELLETTE ST	SOUTH ST	82.5	\$ 99,676.40	\$ -	\$ 99,676.40

## LAKESHORE 2007 ROADS NEED STUDY

### TABLE 3.2.10

CONVERSION FROM SEMI-URBAN TO URBAN ROAD IN COMMUNITY AREAS  
NET CONSTRUCTION COSTS  
SORTED BY PRIORITY GUIDE RATING  
November 2008

Section Number	Section Name	Road From	Road To	Section Length (m)	Semi-Urban /Urban Conversion Costs	Needs Costs (Table 3.2.1)	Net Costs (Urban Conversion Costs - Needs Costs)
639	CENTRE ST	OUELLETTE ST	SOUTH ST	77.0	\$ 99,676.40	\$ -	\$ 99,676.40
640	OUELLETTE ST	ST CHARLES ST	CENTRE ST	97.6	\$ 124,595.50	\$ -	\$ 124,595.50
641	OUELLETTE ST	NOTRE DAME ST	ST CHARLES ST	98.7	\$ 124,595.50	\$ -	\$ 124,595.50
642	BABY ST	ST CHARLES ST	SOUTH TO DEAD END	44.1	\$ 49,838.20	\$ -	\$ 49,838.20
643	BABY ST	NOTRE DAME ST	ST CHARLES ST	98.8	\$ 124,595.50	\$ -	\$ 124,595.50
644	MEUNIER ST	HALO CRT	ST PETER ST	97.3	\$ 124,595.50	\$ -	\$ 124,595.50
645	MEUNIER ST	ST CHARLES ST	HALO CRT	100.0	\$ 124,636.21	\$ 26,110.03	\$ 98,526.18
648	CHISHOLM ST	ST CHARLES ST	ST PETER ST	196.8	\$ 249,191.00	\$ -	\$ 249,191.00
652	FIRST ST	RAILWAY AVE	BROADWAY ST & COUNTY RD 2	125.5	\$ 165,275.77	\$ -	\$ 165,275.77
653	FIRST ST	LAKE DR & LAKEVIEW DR	RAILWAY AVE	112.1	\$ 137,055.05	\$ 32,817.27	\$ 104,237.78
654	LAKE DR	LAKEVIEW DR & FIRST ST	NORTH TO DEAD END	373.6	\$ 461,003.35	\$ 38,798.43	\$ 422,204.92
655	SECOND ST	RAILWAY AVE	BROADWAY ST	133.9	\$ 161,974.15	\$ -	\$ 161,974.15
656	THIRD ST	RAILWAY AVE	BROADWAY ST	146.2	\$ 186,893.25	\$ -	\$ 186,893.25
657	FOURTH ST	NOTRE DAME ST	ST CHARLES ST	101.2	\$ 124,595.50	\$ -	\$ 124,595.50
658	FOURTH ST	BROADWAY ST	NOTRE DAME ST	89.9	\$ 112,000.56	\$ 91,646.37	\$ 20,354.18
659	FOURTH ST	RAILWAY AVE	BROADWAY ST	157.7	\$ 196,441.93	\$ 160,741.97	\$ 35,699.96
660	CHURCH ST	NOTRE DAME ST	ST CHARLES ST	101.3	\$ 124,595.50	\$ -	\$ 124,595.50
661	CHURCH ST	BROADWAY ST & TECUMSEH RD	NOTRE DAME ST	91.0	\$ 112,135.95	\$ -	\$ 112,135.95
662	CHURCH ST	RAILWAY AVE	BROADWAY ST & TECUMSEH RD	169.2	\$ 211,812.35	\$ -	\$ 211,812.35
663	SIXTH ST	NOTRE DAME ST	ST CHARLES ST	100.6	\$ 124,595.50	\$ -	\$ 124,595.50
664	SIXTH ST	BROADWAY ST	NOTRE DAME ST	90.7	\$ 112,956.38	\$ 24,969.79	\$ 87,986.58
665	SIXTH ST	BROADWAY ST	TECUMSEH RD	40.2	\$ 49,838.20	\$ -	\$ 49,838.20
666	SIXTH ST	RAILWAY AVE	TECUMSEH RD	140.7	\$ 174,433.70	\$ -	\$ 174,433.70
667	SEVENTH ST	NOTRE DAME ST	ST CHARLES ST	101.0	\$ 124,595.50	\$ -	\$ 124,595.50
668	SEVENTH ST	BROADWAY ST	NOTRE DAME ST	91.0	\$ 112,135.95	\$ 26,842.41	\$ 85,293.54
669	SEVENTH ST	TECUMSEH RD	BROADWAY ST	71.8	\$ 87,216.85	\$ 17,828.93	\$ 69,387.92
670	SEVENTH ST	RAILWAY AVE	TECUMSEH RD	119.7	\$ 149,514.60	\$ -	\$ 149,514.60
671	RAILWAY AVE	SEVENTH ST	SIXTH ST	98.5	\$ 122,776.57	\$ 25,720.45	\$ 97,056.12
672	RAILWAY AVE	SIXTH ST	CHURCH ST	96.6	\$ 124,595.50	\$ 27,372.60	\$ 97,222.90
673	RAILWAY AVE	CHURCH ST	FOURTH ST	100.5	\$ 124,595.50	\$ 27,372.60	\$ 97,222.90
674	RAILWAY AVE	FOURTH ST	THIRD ST	100.1	\$ 124,595.50	\$ 27,372.60	\$ 97,222.90
675	RAILWAY AVE	THIRD ST	SECOND ST	100.5	\$ 124,595.50	\$ 27,372.60	\$ 97,222.90
676	RAILWAY AVE	SECOND ST	FIRST ST	100.0	\$ 124,595.50	\$ 26,733.20	\$ 97,862.30
677	EIGHTH ST	NOTRE DAME ST	ST CHARLES ST	101.3	\$ 124,595.50	\$ -	\$ 124,595.50
678	EIGHTH ST	BROADWAY ST	NOTRE DAME ST	91.4	\$ 112,135.95	\$ -	\$ 112,135.95
679	EIGHTH ST	TECUMSEH RD	BROADWAY ST	103.6	\$ 124,595.50	\$ -	\$ 124,595.50
680	NINTH ST	NOTRE DAME ST	ST CHARLES ST	101.8	\$ 124,595.50	\$ -	\$ 124,595.50
681	NINTH ST	BROADWAY ST	NOTRE DAME ST	91.9	\$ 114,468.88	\$ 68,448.07	\$ 46,020.82
682	NINTH ST	TECUMSEH RD	BROADWAY ST	133.5	\$ 161,974.15	\$ -	\$ 161,974.15
683	TENTH ST	TECUMSEH RD	BROADWAY ST	163.7	\$ 199,352.80	\$ 106,221.92	\$ 93,130.88
684	BROADWAY ST	TENTH ST	NINTH ST	91.1	\$ 112,135.95	\$ -	\$ 112,135.95
1080	CHARRON LINE RD	CHARRON BEACH RD	COUNTY RD 2 & TECUMSEH RD	50.5	\$ 62,948.95	\$ 4,157.61	\$ 58,791.34
1081	CHARRON LINE RD	NORTH TO DEAD END	CHARRON BEACH RD	59.3	\$ 74,757.30	\$ 1,374.24	\$ 73,383.06
1082	CHARRON BEACH RD	WEST TO DEAD END	CHARRON LINE RD	451.0	\$ 561,959.81	\$ 10,188.71	\$ 551,771.10
2060	MARINER'S DR	COUNTY RD 39	HARBOUR DR	1,575.5	\$ 1,963,054.85	\$ 255,119.69	\$ 1,707,935.16
2061	HARBOUR DR	MARINER'S DR	4TH ST	279.4	\$ 348,867.40	\$ 45,339.00	\$ 303,528.40

## LAKESHORE 2007 ROADS NEED STUDY

### TABLE 3.2.10

CONVERSION FROM SEMI-URBAN TO URBAN ROAD IN COMMUNITY AREAS  
NET CONSTRUCTION COSTS  
SORTED BY PRIORITY GUIDE RATING  
November 2008

Section Number	Section Name	Road From	Road To	Section Length (m)	Semi-Urban /Urban Conversion Costs	Needs Costs (Table 3.2.1)	Net Costs (Urban Conversion Costs - Needs Costs)
2062	HARBOUR DR	4TH ST	5TH ST	204.4	\$ 254,635.88	\$ 28,240.06	\$ 226,395.83
2063	HARBOUR DR	5TH ST	6TH ST	96.2	\$ 124,595.50	\$ 13,818.10	\$ 110,777.40
2064	4TH ST	HARBOUR DR	EAST TO DEAD END	302.5	\$ 376,854.05	\$ 15,810.29	\$ 361,043.75
2065	CREST RIVER AVE	COUNTY RD 39	EAST TO DEAD END	645.6	\$ 803,640.98	\$ 52,200.00	\$ 751,440.98
2067	LIGHT COVE AVE	COUNTY RD 39	BLUE WATER AVE	76.2	\$ 99,676.40	\$ 15,322.64	\$ 84,353.76
2068	BLUE WATER AVE	LIGHT COVE AVE	EAST TO DEAD END	593.8	\$ 735,113.45	\$ 157,725.88	\$ 577,387.57
2069	LIGHT COVE AVE	BLUE WATER AVE	EAST TO DEAD END	573.3	\$ 710,194.35	\$ 378,415.59	\$ 331,778.76
2070	HARBOUR DR	COUNTY RD 39	LOWER THAMES LANE	96.0	\$ 124,595.50	\$ -	\$ 124,595.50
2071	HARBOUR DR	LOWER THAMES LANE	EAST TO DEAD END	243.0	\$ 299,029.20	\$ -	\$ 299,029.20
2072	MELODY DR	MARKHAM DR	COUNTY RD 39	181.5	\$ 226,149.00	\$ -	\$ 226,149.00
2073	MELODY DR	ISLAND CRES	MARKHAM DR	123.8	\$ 149,514.60	\$ -	\$ 149,514.60
2074	MELODY DR	DUPLESSIS DR	ISLAND CRES	48.0	\$ 62,297.75	\$ 31,133.65	\$ 31,164.10
2075	MELODY DR	QUENNEVILLE DR	DUPLESSIS DR	148.1	\$ 186,893.25	\$ 93,400.95	\$ 93,492.30
2076	MELODY DR	RIVAIT DR	QUENNEVILLE DR	167.3	\$ 211,812.35	\$ 105,854.41	\$ 105,957.94
2077	MELODY DR	LEFAIVE DR	RIVAIT DR	172.7	\$ 211,812.35	\$ -	\$ 211,812.35
2078	MELODY DR	REAUME DR	LEFAIVE DR	172.7	\$ 211,812.35	\$ 105,854.41	\$ 105,957.94
2079	MELODY DR	MARTIN DR	REAUME DR	158.0	\$ 199,352.80	\$ -	\$ 199,352.80
2080	MARTIN DR	MELODY DR	SOUTH TO DEAD END	230.2	\$ 286,569.65	\$ 58,580.77	\$ 227,988.88
2081	REAUME DR	MELODY DR	SOUTH TO DEAD END	317.2	\$ 398,705.60	\$ -	\$ 398,705.60
2082	LEFAIVE DR	MELODY DR	SOUTH TO DEAD END	406.1	\$ 510,841.55	\$ -	\$ 510,841.55
2083	QUENNEVILLE DR	MELODY DR	SOUTH TO DEAD END	301.7	\$ 373,786.50	\$ 61,468.20	\$ 312,318.30
2084	DUPLESSIS DR	MELODY DR	SOUTH TO DEAD END	301.3	\$ 373,786.50	\$ 61,468.20	\$ 312,318.30
2085	MARKHAM DR	MELODY DR	SOUTH TO DEAD END	742.8	\$ 922,006.70	\$ -	\$ 922,006.70
2093	ELM ST	ST CLAIR RD	SOUTH TO DEAD END	321.1	\$ 398,705.60	\$ -	\$ 398,705.60
2095	OAK ST	ST CLAIR RD	SOUTH TO DEAD END	305.9	\$ 386,246.05	\$ -	\$ 386,246.05
2097	HALE ST	ST CLAIR RD	BALL ST	488.2	\$ 610,517.95	\$ 137,182.85	\$ 473,335.10
2098	REED ST	HALE ST	MAPLE AVE	133.2	\$ 161,974.15	\$ 33,110.87	\$ 128,863.28
2099	HALE ST	REED ST	TECUMSEH RD	474.3	\$ 585,598.85	\$ 137,521.06	\$ 448,077.79
2100	HALE ST	BALL ST	REED ST	79.9	\$ 99,676.40	\$ 23,407.84	\$ 76,268.56
2101	BALL ST	HALE ST	MAPLE AVE	132.7	\$ 161,974.15	\$ 38,037.74	\$ 123,936.41
2102	MAPLE AVE	REED ST	TECUMSEH RD	472.5	\$ 585,598.85	\$ 146,427.56	\$ 439,171.29
2103	MAPLE AVE	BALL ST	REED ST	82.4	\$ 99,676.40	\$ 5,079.52	\$ 94,596.88
2104	MAPLE AVE	ST CLAIR RD	BALL ST	479.0	\$ 598,058.40	\$ 131,351.04	\$ 466,707.36
2107	ST PETER ST	TECUMSEH RD	ST CLAIR RD	622.0	\$ 774,989.73	\$ 99,397.58	\$ 675,592.15
2108	ELIZABETH ST	NORTH TO DEAD END	TECUMSEH RD	100.8	\$ 124,595.50	\$ 25,142.40	\$ 99,453.10
2109	ELIZABETH ST	EAST TO DEAD END	ELIZABETH ST	14.8	\$ 18,434.11	\$ 4,796.31	\$ 13,637.80
2110	ELIZABETH ST	WEST TO DEAD END	ELIZABETH ST	11.6	\$ 12,459.55	\$ 3,241.81	\$ 9,217.74
2111	LUC'S LANE LANE	TECUMSEH RD	SOUTH TO DEAD END	76.0	\$ 99,676.40	\$ 12,954.00	\$ 86,722.40
2119	BEAUNE ST	TECUMSEH RD	SOUTH TO DEAD END	120.3	\$ 149,514.60	\$ 35,111.76	\$ 114,402.84
2120	MAPLE ST	CUL DE SAC	TAYLOR AVE	39.3	\$ 49,838.20	\$ 14,352.24	\$ 35,485.96
2121	MAPLE ST	TAYLOR AVE	HIGHWAY 77 ST	104.5	\$ 124,595.50	\$ 35,880.60	\$ 88,714.90
2122	TAYLOR AVE	NORTH TO DEAD END	MAPLE ST	44.5	\$ 124,595.50	\$ 28,628.10	\$ 95,967.40
2123	TAYLOR AVE	MAPLE ST	SOUTH TO DEAD END	103.9	\$ 49,838.20	\$ 10,187.96	\$ 39,650.24
2124	MAPLE ST	HIGHWAY 77 ST	WALLACE ST	126.1	\$ 171,158.65	\$ 46,644.78	\$ 124,513.87
2125	WALLACE ST	NORTH TO DEAD END	MAPLE ST	42.0	\$ 49,838.20	\$ 11,451.24	\$ 38,386.96
2126	FORD ST	HIGHWAY 77 ST	EAST TO DEAD END	370.7	\$ 461,003.35	\$ 112,935.47	\$ 348,067.88

## LAKESHORE 2007 ROADS NEED STUDY

### TABLE 3.2.10

CONVERSION FROM SEMI-URBAN TO URBAN ROAD IN COMMUNITY AREAS  
NET CONSTRUCTION COSTS  
SORTED BY PRIORITY GUIDE RATING  
November 2008

Section Number	Section Name	Road From	Road To	Section Length (m)	Semi-Urban /Urban Conversion Costs	Needs Costs (Table 3.2.1)	Net Costs (Urban Conversion Costs - Needs Costs)
2127	FORD ST	TAYLOR AVE	HIGHWAY 77 ST	125.7	\$ 161,974.15	\$ -	\$ 161,974.15
2128	TAYLOR AVE	FORD ST	JAMES ST	152.0	\$ 186,893.25	\$ -	\$ 186,893.25
2129	TAYLOR AVE	JAMES ST	MCALLISTER ST	170.6	\$ 211,812.35	\$ -	\$ 211,812.35
2130	TAYLOR AVE	MCALLISTER ST	WILLIAM ST	222.2	\$ 274,110.10	\$ -	\$ 274,110.10
2131	TAYLOR AVE	WILLIAM ST	COUNTY RD 46	331.4	\$ 411,165.15	\$ -	\$ 411,165.15
2132	JAMES ST	TAYLOR AVE	HIGHWAY 77 ST	129.2	\$ 161,974.15	\$ 39,680.03	\$ 122,294.12
2133	JAMES ST	AINSLIE AVE	TAYLOR AVE	124.5	\$ 149,514.60	\$ 35,111.76	\$ 114,402.84
2134	AINSLIE AVE	JAMES ST	MCALLISTER ST	174.0	\$ 211,812.35	\$ 49,741.66	\$ 162,070.69
2135	MCALLISTER ST	AINSLIE AVE	TAYLOR AVE	119.0	\$ 149,514.60	\$ 36,627.72	\$ 112,886.88
2136	MCALLISTER ST	TAYLOR AVE	HIGHWAY 77 ST & COMMUNITY CENTRE ST	126.7	\$ 161,974.15	\$ 39,680.03	\$ 122,294.12
2137	COMMUNITY CENTRE ST	HIGHWAY 77 ST & MCALLISTER ST	EAST TO DEAD END	84.7	\$ 99,676.40	\$ 24,418.48	\$ 75,257.92
2138	ISABELLA ST	HIGHWAY 77 ST	EAST TO DEAD END	185.0	\$ 236,731.45	\$ 51,993.12	\$ 184,738.33
2156	HARBOUR DR	LOWER THAMES LANE	LOWER THAMES LANE	30.8	\$ 37,378.65	\$ -	\$ 37,378.65
2157	ISLAND CRES	CANAL RD	MELODY DR	525.4	\$ 660,356.15	\$ 161,772.43	\$ 498,583.72
2158	ISLAND CRES	CUL DE SAC	CANAL RD	42.2	\$ 49,838.20	\$ 12,209.24	\$ 37,628.96
2159	CANAL RD	ISLAND CRES	NORTH TO DEAD END	236.2	\$ 299,029.20	\$ 71,739.60	\$ 227,289.60
3023	COUNTY RD 2	FIRST ST & BROADWAY ST	NOTRE DAME ST & SOUTH ST	103.2	\$ 191,204.30	\$ 101,379.00	\$ 89,825.30
3039	SOUTH ST	COUNTY RD 2 & NOTRE DAME ST	ST CHARLES ST	99.3	\$ 147,762.20	\$ -	\$ 147,762.20
3040	SOUTH ST	ST CHARLES ST	CENTRE ST	97.9	\$ 147,762.20	\$ -	\$ 147,762.20
3041	SOUTH ST	CENTRE ST	ST PETER ST	96.4	\$ 147,762.20	\$ -	\$ 147,762.20
3042	SOUTH ST	ST PETER ST	HENRY ST	284.5	\$ 413,734.16	\$ -	\$ 413,734.16
3043	SOUTH ST	HENRY ST	DESJARDINS ST & COUNTY RD 27	50.5	\$ 73,881.10	\$ -	\$ 73,881.10

#### ROAD NEEDS SUMMARY FOR THE TOWN OF LAKESHORE

TIME	LENGTH (km)	URBAN/SEMI-URBAN CONVERSION COSTS	NEEDS COSTS	NET COSTS
ALL	37.6	\$47,047,145.87	\$6,595,121.27	\$40,452,024.60

LAKESHORE 2007 ROADS NEED STUDY

TABLE 3.3  
AT GRADE RAILWAY CROSSING NEEDS  
APRIL 2008

Crossing Number	Railway Subdivision	Subdivision Mileage	Intersecting Road Name and Location	Future AADT	Exposure Index	Existing Crossing Type	Required Crossing Type	Time of Improvement	Total Cost
0001	CON	212.20	Ellis Sideroad	222	2,886	DG	--	ADEQ	\$ -
0002	CNR	208.39	5th Concession Road	106	848	AD	--	ADEQ	\$ -
0003	CNR	207.50	4th Concession Road	560	4,480	XW	AD	NOW	\$ 100,000.00
0004	CON	206.59	3rd Concession Road	294	3,822	XW	AD	NOW	\$ 100,000.00
0005	CON	205.69	2nd Concession Road	168	2,184	XW	AD	NOW	\$ 100,000.00
0006	--	--	West Pike Creek Road	--	--	--	--	--	\$ -
0007	CPR	99.79	Patillo Road	1552	20,176	AT	--	ADEQ	\$ -
0008	CPR	98.88	Wallace Line	55	715	XW	AD	NOW	\$ 100,000.00
0009	CPR	98.08	West Puce Road	132	1,716	AD	--	ADEQ	\$ -
0010	CPR	96.27	Renaud Line	1304	16,952	AD	--	ADEQ	\$ -
0011	CPR	95.41	Rourke Line	735	9,555	AD	--	ADEQ	\$ -
0012	CPR	97.03	East Pike Creek Road	1696	22,048	DG	--	ADEQ	\$ -
0013	CPR	95.83	Patillo Road	2796	36,348	DG	--	ADEQ	\$ -
0014	CNR	94.91	Wallace Line	55	440	DG	--	ADEQ	\$ -
0015	CNR	93.73	Puce Road	765	6,120	DG	--	ADEQ	\$ -
0016	CNR	92.82	Emery Drive	346	2,768	DG	--	ADEQ	\$ -
0017	CNR	92.29	Renaud Line	346	2,768	DG	--	ADEQ	\$ -
0018	CNR	91.43	Rourke Line	735	5,880	DG	--	ADEQ	\$ -
0019	CPR	94.52	West Belle River Road	268	3,484	AD	--	ADEQ	\$ -
0100	CNR	90.23	First Street	1077	8,616	DG	--	ADEQ	\$ -
0101	CNR	88.81	Charron Beach Road	135	1,080	DG	--	ADEQ	\$ -
0102	CNR	87.80	3rd Concession Road	163	1,304	DG	--	ADEQ	\$ -
0103	CNR	86.80	4th Concession Road	118	944	DG	--	ADEQ	\$ -
0104	CNR	84.18	Rochester Townline	662	5,296	DG	--	ADEQ	\$ -
0105	CNR	198.27	Rochester Townline	376	3,008	AD	--	ADEQ	\$ -
0106	CON	198.63	7th Concession Road	22	286	XS	AD	NOW	\$ 150,000.00
0107	CNR	199.99	Concession 6A Road	27	216	XW	AD	NOW	\$ 100,000.00
0108	CON	202.38	3rd Concession Road	88	1,144	XW	AD	NOW	\$ 100,000.00
0109	CON	203.18	2nd Concession Road	86	1,118	DG	--	ADEQ	\$ -
0110	CON	204.00	South Middle Road	1100	14,300	DG	--	ADEQ	\$ -
0111	CPR	91.79	3rd Concession Road	27	351	XW	AD	NOW	\$ 100,000.00
0112	CPR	90.80	4th Concession Road	135	1,755	XW	AD	NOW	\$ 100,000.00
0113	CPR	89.88	East River Road	174	2,262	AD	--	ADEQ	\$ -
0114	CPR	88.20	Rochester Townline	836	10,868	AD	--	ADEQ	\$ -
0115	CNR	89.36	West River Road	1796	14,368	DG	--	ADEQ	\$ -
0116	CNR	90.28	Ducharme Street	2681	21,448	DG	--	ADEQ	\$ -
0117	CON	199.53	6th Concession Road	74	962	XW	AD	NOW	\$ 100,000.00
0200	CPR	79.61	12-13 Sideroad	648	8,424	DG	--	ADEQ	\$ -
0201	CPR	78.64	Couture Road	273	3,549	DG	--	ADEQ	\$ -
0202	CPR	81.17	Richardson Sideroad	609	7,917	DG	--	ADEQ	\$ -
0203	CNR	191.07	Richardson Sideroad	311	2,488	XW	AD	NOW	\$ 100,000.00
0204	CNR	91.90	5th Concession Road	475	3,800	TG	--	ADEQ	\$ -
0205	CNR	197.26	North Middle Road	227	1,816	XW	TG	NOW	\$ 150,000.00
0206	CNR	Spur Line	South Middle Road	50	400	XS	AD	NOW	\$ 100,000.00
0207	CNR	Spur Line	9th Concession Road	74	592	XW	AD	NOW	\$ 100,000.00
0208	CNR	Spur Line	10th Concession Road	143	1,144	XW	AD	NOW	\$ 100,000.00
0209	CNR	Spur Line	11th Concession Road	54	432	XW	AD	NOW	\$ 100,000.00

LAKESHORE 2007 ROADS NEED STUDY

TABLE 3.3

AT GRADE RAILWAY CROSSING NEEDS  
APRIL 2008

RAILWAY CROSSING NEEDS SUMMARY FOR THE TOWN OF LAKESHORE

TIME	COST
NOW	\$ 1,700,000.00

Crossing Types:

- XS - Standard Cross Bucks Warning Sign
- XW - Both Cross Bucks and Advance Warning Signs
- DG - Automatic Fixed Distance Flashing Lights, Bells and Gates
- TG - Automatic Fixed Distance (Train Speed Actuated)  
Flashing Lights and Bells and Gates
- AD - Automatic Fixed Distance Flashing Lights and Bells



---

**VALUE OF  
CURRENT ASSETS**

---

**TABLE 5.2.1**  
**LAKESHORE ROADS NEEDS STUDY**  
**VALUE OF CURRENT ROADWAY AND RAILWAY ASSETS**  
**BASED ON 2007 PRICING**  
 GRAVEL SURFACE

SECTION NUMBER	ROAD NAME	ROAD TO	ROAD FROM	LENGTH (m)	PAVEMENT TYPE none/sur treat/asp/conc	PAVEMENT WIDTH (m)	SHOULDER WIDTH (m)	CURB AND GUTTER (Y / N)	SIDEWALK (Y / Both / N)	TRAIL (Y / Both / N)	STORM SEWERS (Y / N)	STREET LIGHTS (Each)	OTHER	ROAD VALUE (\$)	SIDEWALK VALUE (\$)	TRAIL VALUE (\$)	STORM SEWER VALUE (\$)	STREET LIGHT VALUE (\$)	OTHER VALUE (\$)	TOTAL ASSET VALUE (\$)
71	10TH CONCESSION RD	MEMORIAL DR	N REAR RD	837.9	NONE	6	1	N						\$ 85,916.34	\$ -	\$ -	\$ -	\$ -	\$ -	\$ 85,916.34
2005	10TH CONCESSION RD	RICHARDSON SDRD	TILBURY W AND ROMNEY RD	881.3	NONE	7.7	0.9	N						\$ 104,297.89	\$ -	\$ -	\$ -	\$ -	\$ -	\$ 104,297.89
2006	10TH CONCESSION RD	COUNTY RD 37	RICHARDSON SDRD	3670.0	NONE	5.6	0.65	N						\$ 315,292.82	\$ -	\$ -	\$ -	\$ -	\$ -	\$ 315,292.82
2001	11TH CONCESSION RD	ROCHESTER TOWNLIN RD	HIGHWAY 77 HWY	3640.0	NONE	10.5	1	N						\$ 558,837.83	\$ -	\$ -	\$ -	\$ -	\$ -	\$ 558,837.83
2003	11TH CONCESSION RD	COUNTY RD 37	RICHARDSON SDRD	3672.4	NONE	6.8	0.3	N						\$ 321,008.95	\$ -	\$ -	\$ -	\$ -	\$ -	\$ 321,008.95
2004	11TH CONCESSION RD	RICHARDSON SDRD	TILBURY W AND ROMNEY RD	883.7	NONE	7.5	1	N						\$ 105,629.33	\$ -	\$ -	\$ -	\$ -	\$ -	\$ 105,629.33
115	12-13 SDRD	2ND CONCESSION RD	W BELLE RIVER RD	1423.8	NONE	5.5	2.1	N						\$ 192,061.81	\$ -	\$ -	\$ -	\$ -	\$ -	\$ 192,061.81
1027	12-13 SDRD	2ND CONCESSION RD	COUNTY RD 27	2235.4	NONE	6.3	1.4	N						\$ 267,720.61	\$ -	\$ -	\$ -	\$ -	\$ -	\$ 267,720.61
67	13-14 SDRD	COUNTY RD 19	10TH CONCESSION RD	218.8	NONE	6	0.75	N						\$ 20,546.63	\$ -	\$ -	\$ -	\$ -	\$ -	\$ 20,546.63
68	13-14 SDRD	10TH CONCESSION RD	9TH CONCESSION RD	1353.7	NONE	6	0.6	N						\$ 120,096.93	\$ -	\$ -	\$ -	\$ -	\$ -	\$ 120,096.93
69	13-14 SDRD	9TH CONCESSION RD	8TH CONCESSION RD	1390.4	NONE	6	0.6	N						\$ 123,350.19	\$ -	\$ -	\$ -	\$ -	\$ -	\$ 123,350.19
70	13-14 SDRD	7TH CONCESSION RD	7TH CONCESSION RD	1363.7	NONE	6	0.6	N						\$ 120,985.41	\$ -	\$ -	\$ -	\$ -	\$ -	\$ 120,985.41
60	16-17 SDRD	9TH CONCESSION RD	8TH CONCESSION RD	1399.6	NONE	6	1.25	N						\$ 155,610.11	\$ -	\$ -	\$ -	\$ -	\$ -	\$ 155,610.11
61	16-17 SDRD	8TH CONCESSION RD	7TH CONCESSION RD	1365.7	NONE	6	1.25	N						\$ 151,839.27	\$ -	\$ -	\$ -	\$ -	\$ -	\$ 151,839.27
62	16-17 SDRD	7TH CONCESSION RD	6TH CONCESSION RD	1375.2	NONE	6	1.25	N						\$ 152,894.16	\$ -	\$ -	\$ -	\$ -	\$ -	\$ 152,894.16
63	16-17 SDRD	6TH CONCESSION RD	COUNTY RD 25	1355.9	NONE	6	2.1	N						\$ 190,576.11	\$ -	\$ -	\$ -	\$ -	\$ -	\$ 190,576.11
64	16-17 SDRD	COUNTY RD 25	4TH CONCESSION RD	1391.0	NONE	6	1.4	N						\$ 161,861.20	\$ -	\$ -	\$ -	\$ -	\$ -	\$ 161,861.20
65	16-17 SDRD	4TH CONCESSION RD	3RD CONCESSION RD	1382.7	NONE	6	1.4	N						\$ 160,893.69	\$ -	\$ -	\$ -	\$ -	\$ -	\$ 160,893.69
66	16-17 SDRD	3RD CONCESSION RD	2ND CONCESSION RD	1371.2	NONE	6	0.85	N						\$ 133,498.32	\$ -	\$ -	\$ -	\$ -	\$ -	\$ 133,498.32
1050	16-17 SDRD	2ND CONCESSION RD	3RD CONCESSION RD	1361.6	NONE	6.3	0.65	N						\$ 127,771.96	\$ -	\$ -	\$ -	\$ -	\$ -	\$ 127,771.96
1051	16-17 SDRD	3RD CONCESSION RD	4TH CONCESSION RD	1413.4	NONE	5.5	1	N						\$ 136,926.20	\$ -	\$ -	\$ -	\$ -	\$ -	\$ 136,926.20
1052	16-17 SDRD	4TH CONCESSION RD	COUNTY RD 31	1363.6	NONE	6.6	0.5	N						\$ 125,531.83	\$ -	\$ -	\$ -	\$ -	\$ -	\$ 125,531.83
1053	16-17 SDRD	COUNTY RD 31	6TH CONCESSION RD	1382.8	NONE	7	1	N						\$ 157,464.94	\$ -	\$ -	\$ -	\$ -	\$ -	\$ 157,464.94
1054	16-17 SDRD	6TH CONCESSION RD	7TH CONCESSION RD	1369.5	NONE	6	1	N						\$ 140,429.86	\$ -	\$ -	\$ -	\$ -	\$ -	\$ 140,429.86
1055	16-17 SDRD	7TH CONCESSION RD	ROCHESTER TOWNLIN RD	546.4	NONE	5.5	0.85	N						\$ 50,099.65	\$ -	\$ -	\$ -	\$ -	\$ -	\$ 50,099.65
104	18-19 SDRD	N REAR RD	COUNTY RD 46	1348.0	NONE	6	2.25	N						\$ 196,460.89	\$ -	\$ -	\$ -	\$ -	\$ -	\$ 196,460.89
2053	1ST CONCESSION RD	TECUMSEH RD	KENT COUNTY RD 1	650.8	NONE	4.7	0.5	N						\$ 45,898.42	\$ -	\$ -	\$ -	\$ -	\$ -	\$ 45,898.42
2054	1ST CONCESSION RD	WEST TO DEAD END	TECUMSEH RD	547.4	NONE	4.3	1	N						\$ 45,584.96	\$ -	\$ -	\$ -	\$ -	\$ -	\$ 45,584.96
52	2ND CONCESSION RD	NORTH TO DEAD END	N REAR RD	1045.9	NONE	6	0.75	N						\$ 98,211.06	\$ -	\$ -	\$ -	\$ -	\$ -	\$ 98,211.06
53	2ND CONCESSION RD	N REAR RD	N REAR RD	524.4	NONE	6.5	1	N						\$ 56,741.91	\$ -	\$ -	\$ -	\$ -	\$ -	\$ 56,741.91
105	2ND CONCESSION RD	16-17 SDRD	DEAD END	559.4	NONE	6	1.35	N						\$ 64,124.29	\$ -	\$ -	\$ -	\$ -	\$ -	\$ 64,124.29
106	2ND CONCESSION RD	12-13 SDRD	16-17 SDRD	1006.0	NONE	6	1.35	N						\$ 115,323.13	\$ -	\$ -	\$ -	\$ -	\$ -	\$ 115,323.13
107	2ND CONCESSION RD	ROURKE LINE RD & COUNTY RD 42	12-13 SDRD	2660.0	NONE	6	1.35	N						\$ 304,933.88	\$ -	\$ -	\$ -	\$ -	\$ -	\$ 304,933.88
2052	2ND CONCESSION RD	TECUMSEH RD	KENT COUNTY RD 1	1974.6	NONE	6.3	1	N						\$ 209,187.56	\$ -	\$ -	\$ -	\$ -	\$ -	\$ 209,187.56
1029	3RD CONCESSION RD	COUNTY RD 46	S MIDDLE RD	1313.0	NONE	6.2	0.8	N						\$ 128,537.56	\$ -	\$ -	\$ -	\$ -	\$ -	\$ 128,537.56
1076	3RD CONCESSION RD	COUNTY RD 2	COUNTY RD 42	2708.3	NONE	5	0	Y						\$ 153,422.37	\$ -	\$ -	\$ -	\$ -	\$ -	\$ 153,422.37
95	4TH CONCESSION RD	DEAD END	N REAR RD	1013.6	NONE	5.5	0.5	N						\$ 80,678.58	\$ -	\$ -	\$ -	\$ -	\$ -	\$ 80,678.58
96	4TH CONCESSION RD	16-17 SDRD	DEAD END	577.9	NONE	6	0.5	N						\$ 49,269.42	\$ -	\$ -	\$ -	\$ -	\$ -	\$ 49,269.42
97	4TH CONCESSION RD	COUNTY RD 42	16-17 SDRD	3665.4	NONE	6	1.5	N						\$ 439,189.19	\$ -	\$ -	\$ -	\$ -	\$ -	\$ 439,189.19
1003	4TH CONCESSION RD	S MIDDLE RD	COUNTY RD 8	3141.4	NONE	7.3	0.5	N						\$ 314,105.89	\$ -	\$ -	\$ -	\$ -	\$ -	\$ 314,105.89
1033	4TH CONCESSION RD	COUNTY RD 42	16-17 SDRD	3029.3	NONE	6.1	1	N						\$ 314,059.03	\$ -	\$ -	\$ -	\$ -	\$ -	\$ 314,059.03
1034	4TH CONCESSION RD	NORTH TO DEAD END	N MIDDLE RD	972.3	NONE	5.2	0.5	N						\$ 74,085.73	\$ -	\$ -	\$ -	\$ -	\$ -	\$ 74,085.73
1060	4TH CONCESSION RD	COUNTY RD 2	COUNTY RD 42	2716.0	NONE	6	1	N						\$ 278,502.38	\$ -	\$ -	\$ -	\$ -	\$ -	\$ 278,502.38
2064	4TH ST	HARBOUR DR	EAST TO DEAD END	302.5	NONE	5.6	0.5	N						\$ 24,417.15	\$ -	\$ -	\$ -	\$ -	\$ -	\$ 24,417.15
1004	5TH CONCESSION RD	S MIDDLE RD	COUNTY RD 8	3137.7	NONE	6	0.5	N						\$ 267,524.55	\$ -	\$ -	\$ -	\$ -	\$ -	\$ 267,524.55
1056	5TH CONCESSION RD	ROCHESTER TOWNLIN RD	7TH CONCESSION RD	541.4	NONE	5.5	0.85	N						\$ 49,640.16	\$ -	\$ -	\$ -	\$ -	\$ -	\$ 49,640.16
2040	5TH CONCESSION RD	COUNTY RD 35	COUNTY RD 37	3921.7	NONE	6.6		N						\$ 428,787.64	\$ -	\$ -	\$ -	\$ -	\$ -	\$ 428,787.64
1037	6TH CONCESSION RD	N MIDDLE RD	COUNTY RD 46	1366.0	NONE	5.7	0.5	N						\$ 111,824.47	\$ -	\$ -	\$ -	\$ -	\$ -	\$ 111,824.47
1038	6TH CONCESSION RD	N REAR RD	N MIDDLE RD	947.0	NONE	5.0	-21.5	N						\$ (167,188.60)	\$ -	\$ -	\$ -	\$ -	\$ -	\$ (167,188.60)
1039	6TH CONCESSION RD	16-17 SDRD	SOUTH TO DEAD END	1184.2	NONE	5.5	0.4	N						\$ 90,167.40	\$ -	\$ -	\$ -	\$ -	\$ -	\$ 90,167.40
1005	7TH CONCESSION RD	S MIDDLE RD	COUNTY RD 8	3128.7	NONE	5.8	0.5	N						\$ 259,665.67	\$ -	\$ -	\$ -	\$ -	\$ -	\$ 259,665.67
1041	7TH CONCESSION RD	16-17 SDRD	SOUTH TO DEAD END	897.8	NONE	6.2	0.7	N						\$ 84,783.62	\$ -	\$ -	\$ -	\$ -	\$ -	\$ 84,783.62
1042	7TH CONCESSION RD	5TH CONCESSION RD	16-17 SDRD	1593.9	NONE	5.5	0	Y						\$ 99,320.87	\$ -	\$ -	\$ -	\$ -	\$ -	\$ 99,320.87
1043	7TH CONCESSION RD	COUNTY RD 42	5TH CONCESSION RD	1444.5	NONE	5.5	0.4	N						\$ 109,982.15	\$ -	\$ -	\$ -	\$ -	\$ -	\$ 109,982.15
2020	7TH CONCESSION RD	COUNTY RD 37 & S MIDDLE RD	EAST TO DEAD END	2058.8	NONE	5	1	N						\$ 187,784.92	\$ -	\$ -	\$ -	\$ -	\$ -	\$ 187,784.92
2021	7TH CONCESSION RD	WEST TO DEAD END	RICHARDSON SDRD	1585.5	NONE	6.9	0.85	N						\$ 170,527.33	\$ -	\$ -	\$ -	\$ -	\$ -	\$ 170,527.33
2022	7TH CONCESSION RD	RICHARDSON SDRD	GORE 6 RD	850.7	NONE	5.5	1	N						\$ 82,408.94	\$ -	\$ -	\$ -	\$ -	\$ -	\$ 82,408.94
2023	7TH CONCESSION RD	GORE 6 RD	KENT COUNTY RD 1	1602.6	NONE	5	0.5	N						\$ 118,483.47	\$ -	\$ -	\$ -	\$ -	\$ -	\$ 118,483.47
2037	7TH CONCESSION RD	ROCHESTER TOWNLIN RD	N MIDDLE RD	1798.1	NONE	6.7	1	N						\$ 198,636.61	\$ -	\$ -	\$ -	\$ -	\$ -	\$ 198,636.61
1007	8TH CONCESSION RD	S MIDDLE RD	COUNTY RD 8	3125.2	NONE	6.3	0.5	N						\$ 277,080.97	\$ -	\$ -	\$ -	\$ -	\$ -	\$ 277,080.97
2013	8TH CONCESSION RD	RICHARDSON SDRD	KENT COUNTY RD 1	2447.1	NONE	6.5	1	N						\$ 264,783.83	\$ -	\$ -	\$ -	\$ -	\$ -	\$ 264,783.83
2014	8TH CONCESSION RD	COUNTY RD 37	RICHARDSON SDRD	3668.3	NONE	6.4	0.6	N						\$ 342,059.22	\$ -	\$ -	\$ -	\$ -	\$ -	\$ 342,059.22
2015	8TH CONCESSION RD	S MIDDLE RD	COUNTY RD 37	3084.5	NONE	4.5	1	N						\$ 263,866.86	\$ -	\$ -	\$ -	\$ -	\$ -	\$ 263,866.86
2089	8TH CONCESSION RD	S MIDDLE RD	HIGHWAY 77 HWY	1784.9	NONE	6.5	1.25	N						\$ 208,560.28	\$ -	\$ -	\$ -	\$ -	\$ -	\$ 208,560.28
2011	8TH CONCESSION RD	COUNTY RD 37	RICHARDSON SDRD	3665.4	NONE	6.1	0.8	N						\$ 354,670.62	\$ -	\$ -	\$ -	\$ -	\$ -	\$ 354,670.62
2012	8TH CONCESSION RD	RICHARDSON SDRD	KENT COUNTY RD 1	2445.7	NONE	7	0.85	N						\$ 265,812.23	\$ -	\$ -	\$ -	\$ -	\$ -	\$ 265,812.23
710	BASILINE RD	W BELLE RIVER RD	EAST TO DEAD END	167.5	NONE	5.4	0.5	N						\$ 13,142.47	\$ -	\$ -	\$ -	\$ -	\$ -	\$ 13,142.47
1028	BASILINE RD	WEST TO DEAD END	COUNTY RD 27	212.6	NONE	7.2	0.5	N						\$ 21,014.09	\$ -	\$ -	\$ -	\$ -	\$ -	\$ 21,014.09
1035	CONCESSION 6A RD	COUNTY RD 46	S MIDDLE RD	1316.5	NONE	5.8	0.6	N						\$ 113,807.27	\$ -	\$ -	\$ -	\$ -	\$ -	\$ 113,807.27
1036	CONCESSION 6A RD	N MIDDLE RD	COUNTY RD 46	1362.7	NONE	5.8	0.5	N						\$ 113,097.80	\$ -	\$ -	\$ -	\$ -	\$ -	\$ 113,097.80
2084	DUPLESSIS DR	MELODY DR	SOUTH TO DEAD END	301.3	NONE	5.7	1	N						\$ 29,866.38	\$ -	\$ -	\$ -	\$ -	\$ -	\$ 29,866.38
2155	GOODREAU LINE	KENT COUNTY RD 1	TILBURY W AND ROMNEY RD	1551.2	NONE	6.3	1	N						\$ 164,329.35	\$ -	\$ -	\$ -	\$ -	\$ -	\$ 164,329.35
2024	GORE 6 RD	7TH CONCESSION RD	KENT COUNTY RD 1	1854.9	NONE	5	0.5	N						\$ 137,131.54	\$ -	\$ -	\$ -	\$ -	\$ -	\$ 137,131.54
2061	HARBOUR DR	MARINER'S DR	4TH ST	279.4	NONE	6.4	1	N												

**TABLE 5.2.1**  
**LAKESHORE ROADS NEEDS STUDY**  
**VALUE OF CURRENT ROADWAY AND RAILWAY ASSETS**  
**BASED ON 2007 PRICING**  
 GRAVEL SURFACE

SECTION NUMBER	ROAD NAME	ROAD TO	ROAD FROM	LENGTH (m)	PAVEMENT TYPE none/sur treat/asp/conc	PAVEMENT WIDTH (m)	SHOULDER WIDTH (m)	CURB AND GUTTER (Y / N)	SIDEWALK (Y / Both / N)	TRAIL (Y / Both / N)	STORM SEWERS (Y / N) <sup>1</sup>	STREET LIGHTS (Each)	OTHER	ROAD VALUE (\$)	SIDEWALK VALUE (\$)	TRAIL VALUE (\$)	STORM SEWER VALUE (\$)	STREET LIGHT VALUE (\$)	OTHER VALUE (\$)	TOTAL ASSET VALUE (\$)
2153	TILBURY W AND ROMNEY RD	10TH CONCESSION RD	11TH CONCESSION RD	1358.7	NONE	7.6	1	N						\$ 163,954.29	\$ -	\$ -	\$ -	\$ -	\$ -	\$ 163,954.29
2154	TILBURY W AND ROMNEY RD	GOODREAU LINE	10TH CONCESSION RD	505.2	NONE	6.3	1	N						\$ 53,522.40	\$ -	\$ -	\$ -	\$ -	\$ -	\$ 53,522.40
110	W BELLE RIVER RD	DEAD END	N REAR RD	998.6	NONE	6	2.1	N						\$ 140,361.28	\$ -	\$ -	\$ -	\$ -	\$ -	\$ 140,361.28
111	W BELLE RIVER RD	17-18 SDRD	DEAD END	649.8	NONE	6	2.1	N						\$ 91,338.73	\$ -	\$ -	\$ -	\$ -	\$ -	\$ 91,338.73
291	WALLACE LINE RD	COUNTY RD 22	COUNTY RD 42	2813.5	NONE	5.7	1.4	N						\$ 317,827.43	\$ -	\$ -	\$ -	\$ -	\$ -	\$ 317,827.43

Notes:  
 1) A nominal width of 1.5m has been used for the sidewalk, 2.4m for trails and a nominal diameter of 525mm for the storm sewer.

152.1 km of Gravel Roads

**TOTAL** \$ **15,235,454**

**TABLE 5.2.2**  
**LAKESHORE ROADS NEEDS STUDY**  
**VALUE OF CURRENT ROADWAY AND RAILWAY ASSETS**  
**BASED ON 2007 PRICING**  
**SURFACE TREATED ROADS**

SECTION NUMBER	ROAD NAME	ROAD TO	ROAD FROM	LENGTH (m)	PAVEMENT TYPE none/sur treat/asp/conc	PAVEMENT WIDTH (m)	SHOULDER WIDTH (m)	CURB AND GUTTER (Y / N)	SIDEWALK (Y / Both / N)	TRAIL (Y / Both / N)	STORM SEWERS (Y / N)	STREET LIGHTS (Each)	OTHER	ROAD VALUE (\$)	SIDEWALK VALUE (\$)	TRAIL VALUE (\$)	STORM SEWER VALUE (\$)	STREET LIGHT VALUE (\$)	OTHER VALUE (\$)	TOTAL ASSET VALUE (\$)
72	10TH CONCESSION RD	MEMORIAL DR	DEAD END	260.9	SUR TREAT	6	1	N						\$ 51,891	\$ -	\$ -	\$ -	\$ -	\$ -	\$ 51,891
73	10TH CONCESSION RD	DEAD END	DEAD END	508.3	SUR TREAT	6	1.55	N						\$ 101,096	\$ -	\$ -	\$ -	\$ -	\$ -	\$ 101,096
74	10TH CONCESSION RD	13-14 SDRD	16-17 SDRD	1518.7	SUR TREAT	6	1.55	N						\$ 302,075	\$ -	\$ -	\$ -	\$ -	\$ -	\$ 302,075
75	10TH CONCESSION RD	13-14 SDRD	13-14 SDRD	316.7	SUR TREAT	6	1.55	N						\$ 62,986	\$ -	\$ -	\$ -	\$ -	\$ -	\$ 62,986
76	10TH CONCESSION RD	COUNTY RD 19	13-14 SDRD	1428.2	SUR TREAT	6	1.55	N						\$ 284,070	\$ -	\$ -	\$ -	\$ -	\$ -	\$ 284,070
2007	10TH CONCESSION RD	HIGHWAY 77 HWY	COUNTY RD 37	3639.9	SUR TREAT	7.6	0.95	N						\$ 917,025	\$ -	\$ -	\$ -	\$ -	\$ -	\$ 917,025
2008	10TH CONCESSION RD	ROCHESTER TOWNLIN RD	HIGHWAY 77 HWY	3628.7	SUR TREAT	6.8	0.7	N						\$ 817,972	\$ -	\$ -	\$ -	\$ -	\$ -	\$ 817,972
2002	11TH CONCESSION RD	HIGHWAY 77 HWY	COUNTY RD 37	3635.7	SUR TREAT	6.1	1	N						\$ 735,194	\$ -	\$ -	\$ -	\$ -	\$ -	\$ 735,194
709	12-13 SDRD	W BELLE RIVER RD	COUNTY RD 27	461.0	SUR TREAT	5	1	N						\$ 79,720	\$ -	\$ -	\$ -	\$ -	\$ -	\$ 79,720
2055	12-13 SDRD	1ST CONCESSION RD	TECUMSEH RD & COUNTY RD 37	1084.1	SUR TREAT	5.6	0.95	N						\$ 197,533	\$ -	\$ -	\$ -	\$ -	\$ -	\$ 197,533
2056	12-13 SDRD	LAFORST BEACH RD & CRYSTAL BEACH	1ST CONCESSION RD	302.0	SUR TREAT	6.4	0.65	N						\$ 64,080	\$ -	\$ -	\$ -	\$ -	\$ -	\$ 64,080
58	16-17 SDRD	COUNTY RD 19	10TH CONCESSION RD	220.1	SUR TREAT	6.3	1.35	N						\$ 45,974	\$ -	\$ -	\$ -	\$ -	\$ -	\$ 45,974
59	16-17 SDRD	10TH CONCESSION RD	9TH CONCESSION RD	1351.9	SUR TREAT	6	1.25	N						\$ 268,900	\$ -	\$ -	\$ -	\$ -	\$ -	\$ 268,900
103	18-19 SDRD	COUNTY RD 46	S MIDDLE RD	1310.6	SUR TREAT	6.1	1.95	N						\$ 265,018	\$ -	\$ -	\$ -	\$ -	\$ -	\$ 265,018
2057	1ST CONCESSION RD	12-13 SDRD	COUTURE RD	1564.0	SUR TREAT	5.5	0.75	N						\$ 285,148	\$ -	\$ -	\$ -	\$ -	\$ -	\$ 285,148
2058	1ST CONCESSION RD	COUTURE RD	COUNTY RD 39	1528.7	SUR TREAT	5.5	0.75	N						\$ 278,720	\$ -	\$ -	\$ -	\$ -	\$ -	\$ 278,720
108	2ND CONCESSION RD	S MIDDLE RD	COUNTY RD 8	3152.9	SUR TREAT	6	1.7	N						\$ 627,119	\$ -	\$ -	\$ -	\$ -	\$ -	\$ 627,119
1001	2ND CONCESSION RD	S MIDDLE RD	COUNTY RD 8	3147.4	SUR TREAT	6.5	0.5	N						\$ 678,179	\$ -	\$ -	\$ -	\$ -	\$ -	\$ 678,179
1022	2ND CONCESSION RD	COUNTY RD 46	S MIDDLE RD	1311.4	SUR TREAT	6.5	0.5	N						\$ 282,565	\$ -	\$ -	\$ -	\$ -	\$ -	\$ 282,565
1023	2ND CONCESSION RD	N MIDDLE RD	COUNTY RD 46	1353.5	SUR TREAT	6.1	1	N						\$ 273,703	\$ -	\$ -	\$ -	\$ -	\$ -	\$ 273,703
1024	2ND CONCESSION RD	16-17 SDRD	N MIDDLE RD	2266.2	SUR TREAT	6.4	0.65	N						\$ 480,791	\$ -	\$ -	\$ -	\$ -	\$ -	\$ 480,791
1025	2ND CONCESSION RD	12-13 SDRD	16-17 SDRD	454.5	SUR TREAT	5.8	0.5	N						\$ 87,388	\$ -	\$ -	\$ -	\$ -	\$ -	\$ 87,388
1026	2ND CONCESSION RD	COUNTY RD 42 & COUNTY RD 22	12-13 SDRD	2558.5	SUR TREAT	6.3	0.65	N						\$ 534,320	\$ -	\$ -	\$ -	\$ -	\$ -	\$ 534,320
2049	2ND CONCESSION RD	ROCHESTER TOWNLIN RD	COUNTY RD 35	3668.2	SUR TREAT	6.5	1	N						\$ 790,406	\$ -	\$ -	\$ -	\$ -	\$ -	\$ 790,406
2050	2ND CONCESSION RD	COUNTY RD 35	COUNTY RD 37	3645.9	SUR TREAT	6.1	1	N						\$ 737,247	\$ -	\$ -	\$ -	\$ -	\$ -	\$ 737,247
2051	2ND CONCESSION RD	COUNTY RD 37	TECUMSEH RD	82.1	SUR TREAT	6.1	1	N						\$ 16,604	\$ -	\$ -	\$ -	\$ -	\$ -	\$ 16,604
100	3RD CONCESSION RD	16-17 SDRD	N REAR RD	1720.5	SUR TREAT	6	2	N						\$ 342,202	\$ -	\$ -	\$ -	\$ -	\$ -	\$ 342,202
101	3RD CONCESSION RD	COUNTY RD 42 & RENAUD LINE RD	16-17 SDRD	3667.6	SUR TREAT	6	1.3	N						\$ 729,491	\$ -	\$ -	\$ -	\$ -	\$ -	\$ 729,491
102	3RD CONCESSION RD	S MIDDLE RD	COUNTY RD 8	3145.2	SUR TREAT	6	1.55	N						\$ 625,586	\$ -	\$ -	\$ -	\$ -	\$ -	\$ 625,586
1002	3RD CONCESSION RD	S MIDDLE RD	COUNTY RD 8	3144.9	SUR TREAT	6.5	0.5	N						\$ 677,656	\$ -	\$ -	\$ -	\$ -	\$ -	\$ 677,656
1030	3RD CONCESSION RD	N MIDDLE RD	COUNTY RD 46	1357.6	SUR TREAT	5	0.35	N						\$ 225,028	\$ -	\$ -	\$ -	\$ -	\$ -	\$ 225,028
1031	3RD CONCESSION RD	16-17 SDRD	N MIDDLE RD	2261.5	SUR TREAT	6.2	0.8	N						\$ 464,809	\$ -	\$ -	\$ -	\$ -	\$ -	\$ 464,809
1032	3RD CONCESSION RD	COUNTY RD 42	16-17 SDRD	3023.2	SUR TREAT	6.2	1	N						\$ 621,364	\$ -	\$ -	\$ -	\$ -	\$ -	\$ 621,364
1077	3RD CONCESSION RD	ROSS BEACH RD	COUNTY RD 2	149.1	SUR TREAT	5.8	0.5	N						\$ 28,658	\$ -	\$ -	\$ -	\$ -	\$ -	\$ 28,658
2044	3RD CONCESSION RD	RICHARDSON SDRD	QUEEN ST	1860.8	SUR TREAT	6.5	0.85	N						\$ 400,947	\$ -	\$ -	\$ -	\$ -	\$ -	\$ 400,947
2045	3RD CONCESSION RD	RICHARDSON SDRD	RICHARDSON SDRD	313.2	SUR TREAT	5	0.5	N						\$ 51,909	\$ -	\$ -	\$ -	\$ -	\$ -	\$ 51,909
2046	3RD CONCESSION RD	COUNTY RD 37	RICHARDSON SDRD	3671.8	SUR TREAT	5.5	0.5	N						\$ 669,453	\$ -	\$ -	\$ -	\$ -	\$ -	\$ 669,453
2047	3RD CONCESSION RD	COUNTY RD 35	COUNTY RD 37	3666.7	SUR TREAT	6.7	0.5	N						\$ 812,172	\$ -	\$ -	\$ -	\$ -	\$ -	\$ 812,172
2048	3RD CONCESSION RD	ROCHESTER TOWNLIN RD	COUNTY RD 35	3672.5	SUR TREAT	6.5	1	N						\$ 791,338	\$ -	\$ -	\$ -	\$ -	\$ -	\$ 791,338
98	4TH CONCESSION RD	S MIDDLE RD	COUNTY RD 8	3133.1	SUR TREAT	6	1	N						\$ 623,176	\$ -	\$ -	\$ -	\$ -	\$ -	\$ 623,176
1061	4TH CONCESSION RD	VALENTINO DR & LAKESHORE PK	COUNTY RD 2	308.8	SUR TREAT	5	0.3	N						\$ 51,179	\$ -	\$ -	\$ -	\$ -	\$ -	\$ 51,179
94	5TH CONCESSION RD	S MIDDLE RD	COUNTY RD 8	3114.3	SUR TREAT	6.6	1.1	N						\$ 881,367	\$ -	\$ -	\$ -	\$ -	\$ -	\$ 881,367
2032	5TH CONCESSION RD	RICHARDSON SDRD	LEE RD	2037.4	SUR TREAT	5.2	0.6	N						\$ 351,210	\$ -	\$ -	\$ -	\$ -	\$ -	\$ 351,210
2033	5TH CONCESSION RD	COUNTY RD 37 & N MIDDLE RD	RICHARDSON SDRD	3650.4	SUR TREAT	6	0.95	N						\$ 726,055	\$ -	\$ -	\$ -	\$ -	\$ -	\$ 726,055
2039	5TH CONCESSION RD	ROCHESTER TOWNLIN RD	COUNTY RD 35	3671.4	SUR TREAT	6.2	1.3	N						\$ 754,583	\$ -	\$ -	\$ -	\$ -	\$ -	\$ 754,583
84	6-7 SDRD	COUNTY RD 46	S MIDDLE RD	1343.6	SUR TREAT	6	1.45	N						\$ 267,252	\$ -	\$ -	\$ -	\$ -	\$ -	\$ 267,252
85	6-7 SDRD	N REAR RD	COUNTY RD 46	1353.9	SUR TREAT	6.7	2.15	N						\$ 300,708	\$ -	\$ -	\$ -	\$ -	\$ -	\$ 300,708
91	6TH CONCESSION RD	16-17 SDRD	N REAR RD	1712.1	SUR TREAT	6	2.65	N						\$ 340,545	\$ -	\$ -	\$ -	\$ -	\$ -	\$ 340,545
92	6TH CONCESSION RD	COUNTY RD 42	16-17 SDRD	3668.9	SUR TREAT	6	2.65	N						\$ 729,749	\$ -	\$ -	\$ -	\$ -	\$ -	\$ 729,749
1040	6TH CONCESSION RD	COUNTY RD 42	16-17 SDRD	3039.9	SUR TREAT	5	0.5	N						\$ 503,865	\$ -	\$ -	\$ -	\$ -	\$ -	\$ 503,865
2038	6TH CONCESSION RD	ROCHESTER TOWNLIN RD	COUNTY RD 35	3771.2	SUR TREAT	7.5	1	N						\$ 937,626	\$ -	\$ -	\$ -	\$ -	\$ -	\$ 937,626
86	7TH CONCESSION RD	16-17 SDRD	N REAR RD	1707.0	SUR TREAT	6	1.5	N						\$ 339,527	\$ -	\$ -	\$ -	\$ -	\$ -	\$ 339,527
87	7TH CONCESSION RD	13-14 SDRD	16-17 SDRD	1830.2	SUR TREAT	6	1.5	N						\$ 364,027	\$ -	\$ -	\$ -	\$ -	\$ -	\$ 364,027
88	7TH CONCESSION RD	COUNTY RD 42	13-14 SDRD	1841.8	SUR TREAT	6	1.5	N						\$ 366,336	\$ -	\$ -	\$ -	\$ -	\$ -	\$ 366,336
89	7TH CONCESSION RD	S MIDDLE RD	N TALBOT RD	1617.1	SUR TREAT	6	1.65	N						\$ 321,638	\$ -	\$ -	\$ -	\$ -	\$ -	\$ 321,638
80	8TH CONCESSION RD	16-17 SDRD	N REAR RD	1693.2	SUR TREAT	6.3	2.3	N						\$ 353,616	\$ -	\$ -	\$ -	\$ -	\$ -	\$ 353,616
81	8TH CONCESSION RD	13-14 SDRD	16-17 SDRD	1837.5	SUR TREAT	6.4	2	N						\$ 389,840	\$ -	\$ -	\$ -	\$ -	\$ -	\$ 389,840
82	8TH CONCESSION RD	COUNTY RD 42	13-14 SDRD	1839.7	SUR TREAT	6.4	2	N						\$ 390,303	\$ -	\$ -	\$ -	\$ -	\$ -	\$ 390,303
83	8TH CONCESSION RD	S MIDDLE RD	N TALBOT RD	707.1	SUR TREAT	6	2	N						\$ 140,633	\$ -	\$ -	\$ -	\$ -	\$ -	\$ 140,633
90	9-10 SDRD	N REAR RD	COUNTY RD 46	1351.7	SUR TREAT	6.3	2	N						\$ 282,288	\$ -	\$ -	\$ -	\$ -	\$ -	\$ 282,288
77	9TH CONCESSION RD	16-17 SDRD	N REAR RD	1686.2	SUR TREAT	6	2	N						\$ 335,386	\$ -	\$ -	\$ -	\$ -	\$ -	\$ 335,386
78	9TH CONCESSION RD	13-14 SDRD	16-17 SDRD	1833.1	SUR TREAT	6	1.2	N						\$ 364,603	\$ -	\$ -	\$ -	\$ -	\$ -	\$ 364,603
79	9TH CONCESSION RD	COUNTY RD 42	13-14 SDRD	1843.5	SUR TREAT	6.6	1.2	N						\$ 366,675	\$ -	\$ -	\$ -	\$ -	\$ -	\$ 366,675
2010	9TH CONCESSION RD	HIGHWAY 77 HWY	COUNTY RD 37	3638.7	SUR TREAT	6.5	1.15	N						\$ 784,048	\$ -	\$ -	\$ -	\$ -	\$ -	\$ 784,048
2134	AINSLIE AVE	JAMES ST	MCALLISTER ST	174.0	SUR TREAT	6.2	1	N				3		\$ 35,760	\$ -	\$ -	\$ -	\$ 4,500	\$ -	\$ 40,260
2101	BALL ST	HALE ST	MAPLE AVE	132.7	SUR TREAT	6.2	1	N						\$ 27,275	\$ -	\$ -	\$ -	\$ -	\$ -	\$ 27,275
157	BEARLINE RD	E PIKE CREEK RD	WEST TO DEAD END	167.9	SUR TREAT	6	1	N						\$ 33,402	\$ -	\$ -	\$ -	\$ -	\$ -	\$ 33,402
2119	BEALINE ST	TECUMSEH RD	SOUTH TO DEAD END	120.3	SUR TREAT	6.2	1	N						\$ 24,721	\$ -	\$ -	\$ -	\$ -	\$ -	\$ 24,721
163	BECKETT LANE	NORTH TO CUL DE SAC	E PIKE CREEK RD	265.4	SUR TREAT	5.5	2	N						\$ 48,384	\$ -	\$ -	\$ -	\$ -	\$ -	\$ 48,384
2068	BLUE WATER AVE	LIGHT COVE AVE	EAST TO DEAD END	593.8	SUR TREAT	6.6	1	N						\$ 129,910	\$ -	\$ -	\$ -	\$ -	\$ -	\$ 129,910
2159	CANAL RD	ISLAND CRES	NORTH TO DEAD END	236.2	SUR TREAT	6.1	1	N						\$ 47,769	\$ -	\$ -	\$ -	\$ -	\$ -	\$ 47,769
1082	CHARRON BEACH RD	WEST TO DEAD END	CHARRON LINE RD	451.0	SUR TREAT	6	1	N						\$ 89,709	\$ -	\$ -	\$ -	\$ -	\$ -	\$ 89,709
1110	CHARRON BEACH RD	CHARRON LINE RD	EAST TO DEAD END	1199.7	SUR TREAT	6	1	N						\$ 238,622	\$ -	\$ -	\$ -	\$ -	\$ -	\$ 238,622
1080	CHARRON LINE RD	CHARRON BEACH RD	COUNTY RD 2 & TECUMSEH RD	50.5	SUR TREAT	4.5	0.5	N						\$ 7,537	\$ -	\$ -	\$ -	\$ -	\$ -	\$ 7,537
1081	CHARRON LINE RD	NORTH TO DEAD END	CHARRON BEACH RD	59.3	SUR TREAT	6.2	0.5	N						\$ 12,193	\$ -	\$ -	\$ -	\$ -	\$ -	\$ 12,193
30	CHURCH ST																			

**TABLE 5.2.2**  
**LAKESHORE ROADS NEEDS STUDY**  
**VALUE OF CURRENT ROADWAY AND RAILWAY ASSETS**  
**BASED ON 2007 PRICING**  
**SURFACE TREATED ROADS**

SECTION NUMBER	ROAD NAME	ROAD TO	ROAD FROM	LENGTH (m)	PAVEMENT TYPE none/sur treat/asp/conc	PAVEMENT WIDTH (m)	SHOULDER WIDTH (m)	CURB AND GUTTER (Y / N)	SIDEWALK (Y / Both / N)	TRAIL (Y / Both / N)	STORM SEWERS (Y / N)	STREET LIGHTS (Each)	OTHER	ROAD VALUE (\$)	SIDEWALK VALUE (\$)	TRAIL VALUE (\$)	STORM SEWER VALUE (\$)	STREET LIGHT VALUE (\$)	OTHER VALUE (\$)	TOTAL ASSET VALUE (\$)
2138	ISABELLA ST	HIGHWAY 77 ST	EAST TO DEAD END	185.0	SUR TREAT	6.5	1.75	N	Y			3		\$ 39,869	\$ 7,771	\$ -	\$ -	\$ 4,500	\$ -	\$ 52,140
2157	ISLAND CRES	CANAL RD	MELODY DR	525.4	SUR TREAT	6	1	N						\$ 104,507	\$ -	\$ -	\$ -	\$ -	\$ -	\$ 104,507
2158	ISLAND CRES	CUL DE SAC	CANAL RD	42.2	SUR TREAT	6	1	N						\$ 8,393	\$ -	\$ -	\$ -	\$ -	\$ -	\$ 8,393
2133	JAMES ST	TAYLOR AVE	TAYLOR AVE	124.5	SUR TREAT	6.2	1	N	Both			2		\$ 25,591	\$ 10,459	\$ -	\$ -	\$ 3,000	\$ -	\$ 39,050
26	KING ST	WEST TO DEAD END	COUNTY RD 27	206.4	SUR TREAT	4	1.25	N			Y			\$ 27,369	\$ -	\$ -	\$ 53,664	\$ -	\$ -	\$ 81,032
27	KING ST	COUNTY RD 27	CHURCH ST	113.3	SUR TREAT	5.2	3.3	N			Y			\$ 19,525	\$ -	\$ -	\$ 29,449	\$ -	\$ -	\$ 48,974
28	KING ST	CHURCH ST	DEAD END	128.6	SUR TREAT	5.5	0.85	N			Y			\$ 23,442	\$ -	\$ -	\$ -	\$ -	\$ -	\$ 23,442
1092	LANGE AVE	WEST TO DEAD END	ROCHESTER TOWNLIN RD	657.9	SUR TREAT	7	1	N						\$ 152,671	\$ -	\$ -	\$ -	\$ -	\$ -	\$ 152,671
1093	LANGE AVE	ROCHESTER TOWNLIN RD	SUNSET VIEW LANE	164.6	SUR TREAT	6.1	1	N						\$ 33,277	\$ -	\$ -	\$ -	\$ -	\$ -	\$ 33,277
2082	LEFAIVE DR	MELODY DR	SOUTH TO DEAD END	406.1	SUR TREAT	6.5	1.25	N						\$ 87,509	\$ -	\$ -	\$ -	\$ -	\$ -	\$ 87,509
2069	LIGHT COVE AVE	BLUE WATER AVE	EAST TO DEAD END	573.3	SUR TREAT	6.8	0.9	N						\$ 129,226	\$ -	\$ -	\$ -	\$ -	\$ -	\$ 129,226
146	LITTLE BASELINE RD	COUNTY RD 19	COUNTY RD 21 & W PIKE CREEK RD	1985.7	SUR TREAT	6	1.15	N						\$ 394,960	\$ -	\$ -	\$ -	\$ -	\$ -	\$ 394,960
2102	MAPLE AVE	REED ST	TECUMSEH RD	472.5	SUR TREAT	5.9	0.85	N			Y			\$ 92,419	\$ -	\$ -	\$ 122,857	\$ -	\$ -	\$ 215,277
2103	MAPLE AVE	BALL ST	REED ST	82.4	SUR TREAT	5.5	0.75	N			Y			\$ 15,030	\$ -	\$ -	\$ 21,433	\$ -	\$ -	\$ 36,463
2104	MAPLE AVE	ST CLAIR RD	BALL ST	479.0	SUR TREAT	6.5	1	N			Y			\$ 103,205	\$ -	\$ -	\$ 124,531	\$ -	\$ -	\$ 227,737
2120	MAPLE ST	CUL DE SAC	TAYLOR AVE	39.3	SUR TREAT	5	1	N						\$ 6,518	\$ -	\$ -	\$ -	\$ -	\$ -	\$ 6,518
2121	MAPLE ST	TAYLOR AVE	HIGHWAY 77 ST	104.5	SUR TREAT	5	1	N				3		\$ 17,321	\$ 4,389	\$ -	\$ -	\$ 4,500	\$ -	\$ 26,211
2124	MAPLE ST	HIGHWAY 77 ST	WALLACE ST	126.1	SUR TREAT	5	1	N	Y			1		\$ 20,904	\$ 5,297	\$ -	\$ -	\$ 1,500	\$ -	\$ 27,701
2060	MARINER'S DR	COUNTY RD 39	HARBOUR DR	1575.5	SUR TREAT	5.8	0.5	N						\$ 302,930	\$ -	\$ -	\$ -	\$ -	\$ -	\$ 302,930
2080	MARTIN DR	MELODY DR	SOUTH TO DEAD END	230.2	SUR TREAT	6.8	1	N						\$ 51,891	\$ -	\$ -	\$ -	\$ -	\$ -	\$ 51,891
2136	MCALLISTER ST	TAYLOR AVE	HIGHWAY 77 ST & COMMUNITY CENTRE	126.7	SUR TREAT	6	1	N	Y			1		\$ 25,207	\$ 5,323	\$ -	\$ -	\$ 1,500	\$ -	\$ 32,030
2072	MELODY DR	MARKHAM DR	COUNTY RD 39	181.5	SUR TREAT	5.5	0.5	N						\$ 33,093	\$ -	\$ -	\$ -	\$ -	\$ -	\$ 33,093
2073	MELODY DR	ISLAND CRES	MARKHAM DR	123.8	SUR TREAT	6.8	1	N						\$ 27,987	\$ -	\$ -	\$ -	\$ -	\$ -	\$ 27,987
2074	MELODY DR	DUPLESSIS DR	ISLAND CRES	48.0	SUR TREAT	6.8	1	N						\$ 10,819	\$ -	\$ -	\$ -	\$ -	\$ -	\$ 10,819
2075	MELODY DR	QUENNEVILLE DR	DUPLESSIS DR	148.1	SUR TREAT	6.8	1	N						\$ 33,392	\$ -	\$ -	\$ -	\$ -	\$ -	\$ 33,392
2076	MELODY DR	RIVAIT DR	QUENNEVILLE DR	167.3	SUR TREAT	5.2	1	N						\$ 28,832	\$ -	\$ -	\$ -	\$ -	\$ -	\$ 28,832
2077	MELODY DR	RIVAIT DR	RIVAIT DR	172.7	SUR TREAT	6.8	1	N						\$ 38,941	\$ -	\$ -	\$ -	\$ -	\$ -	\$ 38,941
2078	MELODY DR	REAUIME DR	LEFAIVE DR	172.7	SUR TREAT	6.8	1	N						\$ 38,922	\$ -	\$ -	\$ -	\$ -	\$ -	\$ 38,922
2079	MELODY DR	MARTIN DR	REAUIME DR	158.0	SUR TREAT	6	1	N						\$ 31,433	\$ -	\$ -	\$ -	\$ -	\$ -	\$ 31,433
57	MEMORIAL DR	COUNTY RD 19	10TH CONCESSION RD	449.3	SUR TREAT	6	0.6	N						\$ 89,372	\$ -	\$ -	\$ -	\$ -	\$ -	\$ 89,372
294	MILL ST	NORTH TO DEAD END	COUNTY RD 22	167.2	SUR TREAT	6.6	0.95	N						\$ 36,580	\$ -	\$ -	\$ -	\$ -	\$ -	\$ 36,580
2034	N MIDDLE RD	INDUSTRIAL DR	COUNTY RD 37 & 5TH CONCESSION RD	3734.1	SUR TREAT	6.3	0.8	N						\$ 779,839	\$ -	\$ -	\$ -	\$ -	\$ -	\$ 779,839
2035	N MIDDLE RD	7TH CONCESSION RD	INDUSTRIAL DR & HIGHWAY 77 HWY & H	2075.4	SUR TREAT	8.3	1	N						\$ 571,034	\$ -	\$ -	\$ -	\$ -	\$ -	\$ 571,034
39	N REAR RD	COUNTY RD 19	10TH CONCESSION RD	234.2	SUR TREAT	6.5	2	N						\$ 50,469	\$ -	\$ -	\$ -	\$ -	\$ -	\$ 50,469
40	N REAR RD	10TH CONCESSION RD	9TH CONCESSION RD	1369.4	SUR TREAT	6.5	2	N						\$ 295,077	\$ -	\$ -	\$ -	\$ -	\$ -	\$ 295,077
41	N REAR RD	9TH CONCESSION RD	8TH CONCESSION RD	1401.6	SUR TREAT	6.5	2	N						\$ 302,015	\$ -	\$ -	\$ -	\$ -	\$ -	\$ 302,015
42	N REAR RD	8TH CONCESSION RD	6-7 SDRD	669.7	SUR TREAT	6.5	2	N						\$ 144,306	\$ -	\$ -	\$ -	\$ -	\$ -	\$ 144,306
43	N REAR RD	6-7 SDRD	7TH CONCESSION RD	702.4	SUR TREAT	6.5	2	N						\$ 151,350	\$ -	\$ -	\$ -	\$ -	\$ -	\$ 151,350
44	N REAR RD	7TH CONCESSION RD	9-10 SDRD	1100.6	SUR TREAT	6	1.4	N						\$ 218,905	\$ -	\$ -	\$ -	\$ -	\$ -	\$ 218,905
45	N REAR RD	9-10 SDRD	6TH CONCESSION RD	271.6	SUR TREAT	6.2	2.4	N						\$ 55,828	\$ -	\$ -	\$ -	\$ -	\$ -	\$ 55,828
46	N REAR RD	6TH CONCESSION RD	COUNTY RD 25	1354.0	SUR TREAT	6.2	2.4	N						\$ 278,281	\$ -	\$ -	\$ -	\$ -	\$ -	\$ 278,281
49	N REAR RD	O'BRIEN SDRD	3RD CONCESSION RD	459.4	SUR TREAT	6	1.25	N						\$ 91,372	\$ -	\$ -	\$ -	\$ -	\$ -	\$ 91,372
9	N TALBOT RD	COUNTY RD 19	S MIDDLE RD	2357.6	SUR TREAT	6.5	1.75	N						\$ 508,003	\$ -	\$ -	\$ -	\$ -	\$ -	\$ 508,003
10	N TALBOT RD	S MIDDLE RD	WILSON SDRD	1378.9	SUR TREAT	6.5	1.75	N						\$ 297,121	\$ -	\$ -	\$ -	\$ -	\$ -	\$ 297,121
11	N TALBOT RD	WILSON SDRD	8TH CONCESSION RD	73.1	SUR TREAT	6.5	1.75	N						\$ 15,743	\$ -	\$ -	\$ -	\$ -	\$ -	\$ 15,743
12	N TALBOT RD	8TH CONCESSION RD	7TH CONCESSION RD	1657.7	SUR TREAT	6.5	1.75	N						\$ 357,200	\$ -	\$ -	\$ -	\$ -	\$ -	\$ 357,200
13	N TALBOT RD	7TH CONCESSION RD	HOPGOOD SDRD	148.9	SUR TREAT	6.5	1.75	N						\$ 32,095	\$ -	\$ -	\$ -	\$ -	\$ -	\$ 32,095
14	N TALBOT RD	HOPGOOD SDRD	COUNTY RD 23	1567.0	SUR TREAT	6.5	1.75	N						\$ 337,644	\$ -	\$ -	\$ -	\$ -	\$ -	\$ 337,644
2085	OAK ST	ST CLAIR RD	SOUTH TO DEAD END	305.9	SUR TREAT	6.4	1	N			Y			\$ 64,903	\$ -	\$ -	\$ 79,538	\$ -	\$ -	\$ 144,441
99	O'BRIEN SDRD	N REAR RD	COUNTY RD 46	1343.6	SUR TREAT	6.2	3	N						\$ 276,144	\$ -	\$ -	\$ -	\$ -	\$ -	\$ 276,144
225	PATILLO RD	MARKHAM DR	COUNTY RD 42	1078.9	SUR TREAT	6.5	1.55	N						\$ 232,469	\$ -	\$ -	\$ -	\$ -	\$ -	\$ 232,469
29	QUEEN ST	COUNTY RD 27	CHURCH ST	114.9	SUR TREAT	4.5	1.4	N						\$ 17,143	\$ -	\$ -	\$ -	\$ -	\$ -	\$ 17,143
2081	REAUIME DR	MELODY DR	SOUTH TO DEAD END	317.2	SUR TREAT	6.8	1	N						\$ 71,499	\$ -	\$ -	\$ -	\$ -	\$ -	\$ 71,499
2098	REED ST	HALE ST	MAPLE AVE	133.2	SUR TREAT	6.8	1	N						\$ 30,034	\$ -	\$ -	\$ -	\$ -	\$ -	\$ 30,034
2026	RICHARDSON SDRD	9TH CONCESSION RD	10TH CONCESSION RD	1373.2	SUR TREAT	7.7	0.95	N						\$ 350,520	\$ -	\$ -	\$ -	\$ -	\$ -	\$ 350,520
2027	RICHARDSON SDRD	8TH CONCESSION RD	9TH CONCESSION RD	1333.3	SUR TREAT	6	0.95	N						\$ 265,185	\$ -	\$ -	\$ -	\$ -	\$ -	\$ 265,185
2028	RICHARDSON SDRD	7TH CONCESSION RD	8TH CONCESSION RD	1405.5	SUR TREAT	6.2	1	N						\$ 288,883	\$ -	\$ -	\$ -	\$ -	\$ -	\$ 288,883
2029	RICHARDSON SDRD	COUNTY RD 46	7TH CONCESSION RD	1344.9	SUR TREAT	6.2	1	N						\$ 276,422	\$ -	\$ -	\$ -	\$ -	\$ -	\$ 276,422
2030	RICHARDSON SDRD	5TH CONCESSION RD	COUNTY RD 46	1364.2	SUR TREAT	6.4	0.65	N						\$ 289,438	\$ -	\$ -	\$ -	\$ -	\$ -	\$ 289,438
2031	RICHARDSON SDRD	HIGHWAY 401 RAMP E	5TH CONCESSION RD	1442.8	SUR TREAT	6.4	0.9	N						\$ 306,110	\$ -	\$ -	\$ -	\$ -	\$ -	\$ 306,110
2041	RICHARDSON SDRD	COUNTY RD 42	SOUTH TO DEAD END	167.8	SUR TREAT	7.2	0.5	N						\$ 40,043	\$ -	\$ -	\$ -	\$ -	\$ -	\$ 40,043
2042	RICHARDSON SDRD	3RD CONCESSION RD	COUNTY RD 42	1383.5	SUR TREAT	5.2	0.6	N						\$ 238,484	\$ -	\$ -	\$ -	\$ -	\$ -	\$ 238,484
2043	RICHARDSON SDRD	TECUMSEH RD	3RD CONCESSION RD	1398.2	SUR TREAT	6.5	1	N						\$ 301,286	\$ -	\$ -	\$ -	\$ -	\$ -	\$ 301,286
1078	ROSS BEACH RD	WEST TO DEAD END	3RD CONCESSION RD	365.8	SUR TREAT	6	0.5	N			Y			\$ 72,785	\$ -	\$ -	\$ 95,117	\$ -	\$ -	\$ 167,902
1079	ROSS BEACH RD	3RD CONCESSION RD	EAST TO DEAD END	807.0	SUR TREAT	4.8	0.6	N						\$ 128,414	\$ -	\$ -	\$ -	\$ -	\$ -	\$ 128,414
450	ROURKE LINE RD	COUNTY RD 22	GIRARD DR	329.8	SUR TREAT	4.9	1.9	N						\$ 53,573	\$ -	\$ -	\$ -	\$ -	\$ -	\$ 53,573
15	S MIDDLE RD	N TALBOT RD	8TH CONCESSION RD	1273.7	SUR TREAT	6	1.9	N						\$ 253,330	\$ -	\$ -	\$ -	\$ -	\$ -	\$ 253,330
16	S MIDDLE RD	8TH CONCESSION RD	6-7 SDRD	289.1	SUR TREAT	6	1.9	N						\$ 57,503	\$ -	\$ -	\$ -	\$ -	\$ -	\$ 57,503
17	S MIDDLE RD	6-7 SDRD	7TH CONCESSION RD	1083.4	SUR TREAT	6	1.5	N						\$ 215,479	\$ -	\$ -	\$ -	\$ -	\$ -	\$ 215,479
18	S MIDDLE RD	7TH CONCESSION RD	COUNTY RD 23	1374.8	SUR TREAT	6	1.5	N						\$ 273,453	\$ -	\$ -	\$ -	\$ -	\$ -	\$ 273,453
19	S MIDDLE RD	COUNTY RD 23	PUCE RD	1188.6	SUR TREAT	6.5	2	N						\$ 256,114	\$ -	\$ -	\$ -	\$ -	\$ -	\$ 256,114
20	S MIDDLE RD	PUCE RD	5TH CONCESSION RD	186.1	SUR TREAT	6.5	2	N						\$ 40,093	\$ -	\$ -	\$ -	\$ -	\$ -	\$ 40,093
21	S MIDDLE RD	5TH CONCESSION RD	4TH CONCESSION RD	1372.9	SUR TREAT	6.5	2	N						\$ 295,826	\$ -	\$ -	\$ -	\$ -	\$ -	\$ 295,826
22	S MIDDLE RD	4TH CONCESSION RD	3RD CONCESSION RD	1384.6	SUR TREAT	6.4	2	N						\$ 293,761	\$ -	\$ -	\$ -	\$ -	\$ -	\$ 293,761
23	S MIDDLE RD	3RD CONCESSION RD	18-19 SDRD	689.8	SUR TREAT	6.4	2	N						\$ 146,353	\$ -	\$ -	\$ -	\$ -	\$ -	\$ 146,353
24	S MIDDLE RD	18-19 SDRD	2ND CONCESSION RD	673.2	SUR TREAT	6.4	2	N						\$ 142,833	\$ -	\$ -	\$ -	\$ -	\$ -	\$ 142,833
25	S MIDDLE RD	2ND CONCESSION RD	COUNTY RD 27	1376.3	SUR TREAT															

**TABLE 5.2.2**  
**LAKESHORE ROADS NEEDS STUDY**  
**VALUE OF CURRENT ROADWAY AND RAILWAY ASSETS**  
**BASED ON 2007 PRICING**  
**SURFACE TREATED ROADS**

SECTION NUMBER	ROAD NAME	ROAD TO	ROAD FROM	LENGTH (m)	PAVEMENT TYPE none/sur treat/asp/conc	PAVEMENT WIDTH (m)	SHOULDER WIDTH (m)	CURB AND GUTTER (Y / N)	SIDEWALK (Y / Both / N) <sup>1</sup>	TRAIL (Y / Both / N) <sup>1</sup>	STORM SEWERS (Y / N) <sup>1</sup>	STREET LIGHTS (Each)	OTHER	ROAD VALUE (\$)	SIDEWALK VALUE (\$)	TRAIL VALUE (\$)	STORM SEWER VALUE (\$)	STREET LIGHT VALUE (\$)	OTHER VALUE (\$)	TOTAL ASSET VALUE (\$)
2107	ST PETER ST	TECUMSEH RD	ST CLAIR RD	622.0	SUR TREAT	5.3	1	N						\$ 109,283	\$ -	\$ -	\$ -	\$ -	\$ -	\$ 109,283
1059	SYLVESTRE CRES	COUNTY RD 31	CUL DE SAC	131.2	SUR TREAT	6.5	0.25	N						\$ 28,276	\$ -	\$ -	\$ -	\$ -	\$ -	\$ 28,276
1062	VALENTINO DR	WEST TO DEAD END	4TH CONCESSION RD & LAKESHORE PK	737.7	SUR TREAT	5.9	1	N						\$ 144,281	\$ -	\$ -	\$ -	\$ -	\$ -	\$ 144,281
256	VICTORIA ST	PEARL ST	COUNTY RD 2	149.9	SUR TREAT	6	0.6	N						\$ 29,809	\$ -	\$ -	\$ -	\$ -	\$ -	\$ 29,809
112	W BELLE RIVER RD	12-13 SDRD	DEAD END	1773.0	SUR TREAT	5.7	1	N						\$ 335,026	\$ -	\$ -	\$ -	\$ -	\$ -	\$ 335,026
114	W BELLE RIVER RD	COUNTY RD 42	12-13 SDRD	2604.3	SUR TREAT	5.4	1.15	N						\$ 466,202	\$ -	\$ -	\$ -	\$ -	\$ -	\$ 466,202
145	W PIKE CREEK RD	COUNTY RD 21 & LITTLE BASELINE RD	SOUTH TO DEAD END	788.9	SUR TREAT	6	0.5	N						\$ 156,922	\$ -	\$ -	\$ -	\$ -	\$ -	\$ 156,922
2125	WALLACE ST	NORTH TO DEAD END	MAPLE ST	42.0	SUR TREAT	6.3	1	N	Y			1		\$ 8,774	\$ 1,764	\$ -	\$ -	\$ 1,500	\$ -	\$ 12,038
5	WILSON SDRD	N TALBOT RD	ELLIS SDRD & COUNTY RD 34	1376.1	SUR TREAT	7	1.75	N						\$ 319,335	\$ -	\$ -	\$ -	\$ -	\$ -	\$ 319,335

Notes:  
1) A nominal width of 1.5m has been used for the sidewalk, 2.4m for trails and a nominal diameter of 525mm for the storm sewer.

226.1 km of Surface Treated Roads

**TOTAL** \$ **48,071,887**

**TABLE 5.2.3  
LAKESHORE ROADS NEEDS STUDY  
VALUE OF CURRENT ROADWAY AND RAILWAY ASSETS  
BASED ON 2007 PRICING  
ASPHALT SURFACE ROADS**

SECTION NUMBER	ROAD NAME	ROAD TO	ROAD FROM	LENGTH (m)	PAVEMENT TYPE none/sur treat/asp/conc	PAVEMENT WIDTH (m)	SHOULDER WIDTH (m)	CURB AND GUTTER (Y / N)	SIDEWALK (Y / Both / N)	TRAIL (Y / Both / N)	STORM SEWERS (Y / N)	STREET LIGHTS (Each)	OTHER	ROAD VALUE (\$)	SIDEWALK VALUE (\$)	TRAIL VALUE (\$)	STORM SEWER VALUE (\$)	STREET LIGHT VALUE (\$)	OTHER VALUE (\$)	TOTAL ASSET VALUE (\$)	
2118	67 SDRD	ST CLAIR RD	COUNTY RD 35 & TECUMSEH RD	993.4	ASP	7.9	0	Y						\$ 347,434	\$ -	\$ -	\$ -	\$ -	\$ -	\$ 347,434	
2148	ABBOTT AVE	WILLIAM ST	NORTH TO DEAD END	84.3	ASP	7.9	0	Y	Both					\$ 29,486	\$ 7,082	\$ -	\$ -	\$ 4,500	\$ -	\$ 41,068	
2149	ABBOTT AVE	COUNTY RD 46 & WINDSOR AVE	WILLIAM ST	184.3	ASP	8	0	Y	Both			3		\$ 65,079	\$ 15,478	\$ -	\$ -	\$ -	\$ -	\$ 80,557	
212	ADVANCE BLVD	COUNTY RD 22	PATILLO RD	944.3	ASP	10.8	0	Y			Y			\$ 425,137	\$ -	\$ -	\$ 245,515	\$ -	\$ -	\$ 670,652	
1057	AIMEE ST	COUNTY RD 42	CUL DE SAC	316.7	ASP	8	0.5	N						\$ 96,013	\$ -	\$ -	\$ -	\$ -	\$ -	\$ 96,013	
292	ALBERT LANE	COUNTY RD 2	EAST TO DEAD END	476.7	ASP	6	1.3	N						\$ 131,219	\$ -	\$ -	\$ -	\$ -	\$ -	\$ 131,219	
448	ALEXANDER AVE	CUL DE SAC	COUNTY RD 22	246.1	ASP	6	1.6	N			Y			\$ 71,585	\$ -	\$ -	\$ 123,930	\$ -	\$ -	\$ 195,515	
233	ALLISON CRES	ORCHARD PARK DR	CUL DE SAC	123.2	ASP	8	0	N			Y			\$ 34,160	\$ -	\$ -	\$ 63,993	\$ -	\$ -	\$ 98,153	
116	AMY CROFT DR	COUNTY RD 19	LAKESHORE BLVD	696.3	ASP	7.5	0	Y			Y			\$ 233,882	\$ -	\$ -	\$ 32,040	\$ -	\$ -	\$ 265,923	
118	AMY CROFT DR	LAKESHORE BLVD	SHADY SPRINGS CRES & BRANTON CRES	163.1	ASP	10	0	Y			Y			\$ 68,925	\$ -	\$ -	\$ 181,048	\$ -	\$ -	\$ 249,973	
119	AMY CROFT DR	SHADY SPRINGS CRES & BRANTON CRES	SHADY SPRINGS CRES	91.8	ASP	8	0	Y			Y			\$ 32,426	\$ -	\$ -	\$ 42,415	\$ -	\$ -	\$ 74,841	
120	AMY CROFT DR	SHADY SPRINGS CRES	RAVENYA WAY & SYLVANO CRES	96.1	ASP	8.6	0	Y			Y			\$ 35,931	\$ -	\$ -	\$ 23,869	\$ -	\$ -	\$ 59,800	
121	AMY CROFT DR	RAVENYA WAY & SYLVANO CRES	BRANTON CRES & DANIELA CRES	361.4	ASP	8.6	0	Y			Y			\$ 135,175	\$ -	\$ -	\$ 24,979	\$ -	\$ -	\$ 160,154	
140	AMY CROFT DR	BRANTON CRES & DANIELA CRES	MARINA GROVE CRES	87.9	ASP	8.6	0	Y			Y			\$ 32,858	\$ -	\$ -	\$ 93,974	\$ -	\$ -	\$ 126,832	
141	AMY CROFT DR	MARINA GROVE CRES	MARINA GROVE CRES	225.6	ASP	8.6	0	Y			Y			\$ 84,363	\$ -	\$ -	\$ 22,843	\$ -	\$ -	\$ 107,206	
143	AMY CROFT DR	MARINA GROVE CRES	COUNTY RD 21	71.7	ASP	8.6	0	Y			Y			\$ 26,804	\$ -	\$ -	\$ 58,650	\$ -	\$ -	\$ 85,454	
539	ANDREW CRES	ISLAND DR	SOUTH TO DEAD END	33.4	ASP	6.7	1	Y						\$ 10,290	\$ -	\$ -	\$ -	\$ -	\$ -	\$ 10,290	
540	ANDREW CRES	NORTH TO DEAD END	ISLAND DR	155.4	ASP	6.7	1	N				2		\$ 44,124	\$ -	\$ -	\$ -	\$ 3,000	\$ -	\$ 47,124	
490	ASHWOOD CRES	BIRCHWOOD CRES	WHITEWOOD DR	139.2	ASP	8	0	N			Y			\$ 38,578	\$ -	\$ -	\$ -	\$ -	\$ 40,396	\$ 78,974	
395	AUBURN AVE	GIRARD DR	MAXWELL CRES	99.2	ASP	8	0	Y			Y			\$ 35,022	\$ -	\$ -	\$ -	\$ -	\$ 36,184	\$ 71,206	
396	AUBURN AVE	EMMA ST	GIRARD DR	111.3	ASP	8	0	Y			Y			\$ 39,316	\$ -	\$ -	\$ -	\$ -	\$ 25,781	\$ 65,097	
397	AUBURN AVE	MATTHEW CRES	EMMA ST	104.7	ASP	8	0	Y			Y			\$ 36,977	\$ -	\$ -	\$ -	\$ -	\$ 28,942	\$ 65,919	
398	AUBURN AVE	COUNTY RD 22	MATTHEW CRES	65.9	ASP	8	0	Y			Y			\$ 23,269	\$ -	\$ -	\$ -	\$ -	\$ 27,220	\$ 50,489	
573	BABY ST	ST PETER ST	SOUTH TO DEAD END	123.9	ASP	6.8	2.5	Y	Y		Y			\$ 38,617	\$ 2,767	\$ -	\$ -	\$ 17,129	\$ -	\$ -	\$ 58,514
642	BABY ST	ST CHARLES ST	SOUTH TO DEAD END	44.1	ASP	9.5	2.8	N			Y			\$ 20,937	\$ -	\$ -	\$ -	\$ 32,220	\$ -	\$ -	\$ 53,157
643	BABY ST	NOTRE DAME ST	ST CHARLES ST	98.8	ASP	6.7	3.4	N	Both		Y		1	\$ 40,347	\$ 3,708	\$ -	\$ -	\$ 11,477	\$ 1,500	\$ -	\$ 57,032
457	BAYBERRY CRES	RUE LABBE ST	OAKWOOD AVE	334.3	ASP	8.7	0	N			Y			\$ 100,786	\$ -	\$ -	\$ -	\$ 25,686	\$ -	\$ -	\$ 126,472
2116	BEACH CRT	BUSHEY ST	CUL DE SAC	61.9	ASP	7.8	0	Y			Y			\$ 21,428	\$ -	\$ -	\$ -	\$ 86,926	\$ -	\$ -	\$ 108,355
460	BEECHWOOD DR	COUNTY RD 22	RUE LABBE ST	104.2	ASP	7.8	0	Y			Y			\$ 36,086	\$ -	\$ -	\$ -	\$ 16,090	\$ -	\$ -	\$ 52,175
461	BEECHWOOD DR	RUE LABBE ST	CHERRYWOOD DR	64.7	ASP	7.8	0	Y			Y			\$ 22,411	\$ -	\$ -	\$ -	\$ 27,095	\$ -	\$ -	\$ 49,506
462	BEECHWOOD DR	CHERRYWOOD DR	ELMWOOD AVE	86.7	ASP	8	0	Y			Y			\$ 30,621	\$ -	\$ -	\$ -	\$ 16,827	\$ -	\$ -	\$ 47,448
463	BEECHWOOD DR	ELMWOOD AVE	OAKWOOD AVE	138.3	ASP	8	0	Y			Y			\$ 48,860	\$ -	\$ -	\$ -	\$ 22,541	\$ -	\$ -	\$ 71,401
464	BEECHWOOD DR	OAKWOOD AVE	BIRCHWOOD CRES	46.8	ASP	8.7	0	Y			Y			\$ 17,660	\$ -	\$ -	\$ -	\$ 35,967	\$ -	\$ -	\$ 53,627
465	BEECHWOOD DR	BIRCHWOOD CRES	WHITEWOOD DR	109.9	ASP	7.8	0	Y			Y			\$ 38,068	\$ -	\$ -	\$ -	\$ 12,164	\$ -	\$ -	\$ 50,232
466	BEECHWOOD DR	WHITEWOOD DR	WESTWOOD DR	95.6	ASP	8	0	Y			Y			\$ 33,772	\$ -	\$ -	\$ -	\$ 28,584	\$ -	\$ -	\$ 62,355
181	BEL AIR CIR	VINTAGE OAK DR	WEST TO DEAD END	86.9	ASP	8	0	Y			Y			\$ 30,703	\$ -	\$ -	\$ -	\$ -	\$ -	\$ 30,703	
487	BIRCHWOOD CRES	REDWOOD CRES	WILLOWWOOD DR	278.6	ASP	7.8	0	Y			Y			\$ 96,485	\$ -	\$ -	\$ -	\$ 22,601	\$ -	\$ -	\$ 119,086
489	BIRCHWOOD CRES	ASHWOOD CRES	REDWOOD CRES	96.7	ASP	7.8	0	Y			Y			\$ 33,486	\$ -	\$ -	\$ -	\$ 72,447	\$ -	\$ -	\$ 105,933
491	BIRCHWOOD CRES	BEECHWOOD DR	ASHWOOD CRES	214.8	ASP	7.8	0	Y			Y			\$ 74,396	\$ -	\$ -	\$ -	\$ 25,143	\$ -	\$ -	\$ 99,539
56	BISSONNETTE LANE	W BELLE RIVER RD	COUNTY RD 27	622.6	ASP	6.1	1.65	Y						\$ 178,924	\$ -	\$ -	\$ -	\$ -	\$ -	\$ 178,924	
561	BLAKE AVE	ST SIMON ST	CHERIE CRT	98.4	ASP	8	0	N				3		\$ 27,368	\$ -	\$ -	\$ -	\$ 4,500	\$ -	\$ -	\$ 31,768
563	BLAKE AVE	ST SIMON ST	FAY CRT	100.6	ASP	8	0	Y				3		\$ 35,528	\$ -	\$ -	\$ -	\$ 4,500	\$ -	\$ -	\$ 40,028
565	BLAKE AVE	FAY CRT	CHAMPLAIN CRT	106.7	ASP	8	0	Y				2		\$ 37,697	\$ -	\$ -	\$ -	\$ 3,000	\$ -	\$ -	\$ 40,697
566	BLAKE AVE	CHAMPLAIN CRT	HELENA CRES	99.4	ASP	8	0	Y				2		\$ 35,104	\$ -	\$ -	\$ -	\$ 3,000	\$ -	\$ -	\$ 38,104
567	BLAKE AVE	HELENA CRES	HELENA CRES	100.0	ASP	8	0	Y				2		\$ 35,330	\$ -	\$ -	\$ -	\$ 3,000	\$ -	\$ -	\$ 38,330
123	BRANTON CRES	AMY CROFT DR & SHADY SPRINGS CRES	DIEMER CRT	265.0	ASP	8.6	0	Y			Y			\$ 99,110	\$ -	\$ -	\$ -	\$ 26,008	\$ -	\$ -	\$ 125,117
125	BRANTON CRES	DIEMER CRT	RAVENYA WAY	95.8	ASP	8.6	0	Y			Y			\$ 35,834	\$ -	\$ -	\$ -	\$ 68,902	\$ -	\$ -	\$ 104,736
126	BRANTON CRES	RAVENYA WAY	DIANE CRES	86.7	ASP	8.6	0	Y			Y			\$ 32,414	\$ -	\$ -	\$ -	\$ 24,912	\$ -	\$ -	\$ 57,326
127	BRANTON CRES	DIANE CRES	DIANE CRES	330.6	ASP	8.6	0	Y			Y			\$ 123,641	\$ -	\$ -	\$ -	\$ 22,534	\$ -	\$ -	\$ 146,175
128	BRANTON CRES	DIANE CRES	DANIELA CRES & AMY CROFT DR	87.4	ASP	8.6	0	Y			Y			\$ 32,687	\$ -	\$ -	\$ -	\$ 85,956	\$ -	\$ -	\$ 118,642
608	BRIAN ST	ST LOUIS ST	CUL DE SAC	85.8	ASP	8	0	Y			Y			\$ 30,291	\$ -	\$ -	\$ -	\$ 22,724	\$ 3,000	\$ -	\$ 56,015
684	BROADWAY ST	NINTH ST	NINTH ST	91.1	ASP	6.9	1	Y			Y			\$ 28,718	\$ -	\$ -	\$ -	\$ 22,298	\$ -	\$ -	\$ 51,016
685	BROADWAY ST	EIGHTH ST	NINTH ST	98.2	ASP	6.8	1	N	Y			2		\$ 28,231	\$ 3,828	\$ -	\$ -	\$ 23,697	\$ 3,000	\$ -	\$ 58,756
686	BROADWAY ST	SEVENTH ST	EIGHTH ST	97.0	ASP	6.7	1	N			Y			\$ 27,553	\$ -	\$ -	\$ -	\$ 25,534	\$ -	\$ -	\$ 53,088
687	BROADWAY ST	SIXTH ST	SEVENTH ST	97.8	ASP	6.6	1	N			Y			\$ 27,439	\$ -	\$ -	\$ -	\$ 25,225	\$ -	\$ -	\$ 52,665
688	BROADWAY ST	CUL DE SAC	SIXTH ST	51.5	ASP	6.6	1	N			Y			\$ 14,440	\$ -	\$ -	\$ -	\$ 25,431	\$ -	\$ -	\$ 39,871
3024	BROADWAY ST	NORTH ST	COUNTY RD 2 & FIRST ST	72.1	ASP	8	0	N	Both		Y			\$ 19,981	\$ 4,324	\$ -	\$ -	\$ 13,383	\$ -	\$ -	\$ 37,688
3025	BROADWAY ST	SECOND ST	NORTH ST	73.9	ASP	8	0	Y	Both		Y			\$ 26,110	\$ 6,055	\$ -	\$ -	\$ 18,741	\$ -	\$ -	\$ 50,906
3026	BROADWAY ST	CHISHOLM ST	SECOND ST	62.1	ASP	8	0	Y	Both		Y			\$ 21,932	\$ 6,210	\$ -	\$ -	\$ 19,220	\$ -	\$ -	\$ 47,362
3027	BROADWAY ST	THIRD ST	CHISHOLM ST	38.6	ASP	8	0	Y	Both		Y			\$ 13,633	\$ 5,216	\$ -	\$ -	\$ 16,145	\$ -	\$ -	\$ 34,993
3028	BROADWAY ST	FOURTH ST	THIRD ST	99.4	ASP	8	0	Y	Both		Y			\$ 35,125	\$ 3,242	\$ -	\$ -	\$ 10,035	\$ -	\$ -	\$ 48,402
3029	BROADWAY ST	TECUMSEH RD & CHURCH ST	FOURTH ST	101.8	ASP	8	0	Y	Both		Y			\$ 35,364	\$ 8,354	\$ -	\$ -	\$ 25,856	\$ -	\$ -	\$ 70,174
164	BUCKWHEAT LANE	E PIKE CREEK RD	SOUTH TO DEAD END	205.9	ASP	6	1.25	Y			Y			\$ 58,448	\$ -	\$ -	\$ -	\$ 26,474	\$ -	\$ -	\$ 84,922
2112	BUSHEY ST	S WIND CRT	TECUMSEH RD	190.8	ASP	5.8	0	Y			Y			\$ 45,720	\$ -	\$ -	\$ -	\$ 53,528	\$ -	\$ -	\$ 99,247
2113	BUSHEY ST</																				

TABLE 5.2.3  
LAKESHORE ROADS NEEDS STUDY  
VALUE OF CURRENT ROADWAY AND RAILWAY ASSETS  
BASED ON 2007 PRICING  
ASPHALT SURFACE ROADS

SECTION NUMBER	ROAD NAME	ROAD TO	ROAD FROM	LENGTH (m)	PAVEMENT TYPE none/sur treat/asp/conc	PAVEMENT WIDTH (m)	SHOULDER WIDTH (m)	CURB AND GUTTER (Y / N)	SIDEWALK (Y / Both / N)	TRAIL (Y / Both / N)	STORM SEWERS (Y / N)	STREET LIGHTS (Each)	OTHER	ROAD VALUE (\$)	SIDEWALK VALUE (\$)	TRAIL VALUE (\$)	STORM SEWER VALUE (\$)	STREET LIGHT VALUE (\$)	OTHER VALUE (\$)	TOTAL ASSET VALUE (\$)
198	CLEOPHAS DR	MOCERI CRES	COUNTY RD 2	117.4	ASP	10.2	0	Y			Y			\$ 50,394	\$ -	\$ -	\$ 31,012	\$ -	\$ -	\$ 81,406
380	CLYDESDALE CRT	STALLION AVE	WEST TO DEAD END	85.7	ASP	8	0	Y			Y			\$ 30,266	\$ -	\$ -	\$ 30,511	\$ -	\$ -	\$ 60,777
2087	COLUMBUS DR	CHAMPLAIN CRT	SOUTH TO DEAD END	62.2	ASP	6	1	Y			Y			\$ 17,647	\$ -	\$ -	\$ 22,280	\$ -	\$ -	\$ 39,926
2089	COLUMBUS DR	ST CLAIR RD	CHAMPLAIN CRT	262.1	ASP	6.2	1	N			Y			\$ 69,891	\$ -	\$ -	\$ 16,161	\$ -	\$ -	\$ 86,052
1021	CONCESSION 1A RD	COUNTY RD 46	S MIDDLE RD	1406.4	ASP	6.6	0.95	N			Y			\$ 390,900	\$ -	\$ -	\$ -	\$ -	\$ -	\$ 390,900
208	CONWAY CRES	PATILLO RD	CUL DE SAC	119.0	ASP	8	0	N			Y			\$ 32,993	\$ -	\$ -	\$ 365,671	\$ -	\$ -	\$ 398,665
546	COOPER CRES	MILLSTONE LANE	LENORE ST	89.0	ASP	8	0	Y			Y			\$ 31,452	\$ -	\$ -	\$ 30,946	\$ -	\$ -	\$ 62,398
552	COOPER CRES	LENORE ST	MILLSTONE LANE & COOPER CRES	91.1	ASP	8	0	Y			Y	1		\$ 32,181	\$ -	\$ -	\$ 23,152	\$ 1,500	\$ -	\$ 56,834
246	CORBETT DR	CHAMBERS DR	POWERS DR	196.3	ASP	8	0	Y			Y			\$ 69,339	\$ -	\$ -	\$ 23,690	\$ -	\$ -	\$ 93,028
247	CORBETT DR	POWERS DR	MC MURREN CRES	197.2	ASP	7.9	0	Y			Y			\$ 68,967	\$ -	\$ -	\$ 51,042	\$ -	\$ -	\$ 120,009
248	CORBETT DR	MC MURREN CRES	SEYMOUR CRES	215.4	ASP	8	0	Y			Y			\$ 76,091	\$ -	\$ -	\$ 51,271	\$ -	\$ -	\$ 127,363
249	CORBETT DR	SEYMOUR CRES	PATILLO RD	70.0	ASP	8	0	Y			Y			\$ 24,720	\$ -	\$ -	\$ 56,013	\$ -	\$ -	\$ 80,732
444	CORETTI DR	GIRARD DR	PIROLI CRES & OAKWOOD AVE	313.0	ASP	9.4	0	Y			Y			\$ 125,739	\$ -	\$ -	\$ 18,197	\$ -	\$ -	\$ 143,936
3023	COUNTY RD 2	FIRST ST & BROADWAY ST	NOTRE DAME ST & SOUTH ST	103.2	ASP	13	0	Y			Y			\$ 54,337	\$ -	\$ -	\$ -	\$ -	\$ -	\$ 54,337
3001	COUNTY RD 25	OAKWOOD AVE	COUNTY RD 25	141.5	ASP	13	0	Y			Y			\$ 74,501	\$ -	\$ -	\$ -	\$ -	\$ -	\$ 74,501
3002	COUNTY RD 25	COUNTY RD 25	OAKWOOD AVE	15.1	ASP	11	0	Y			Y			\$ 6,906	\$ -	\$ -	\$ -	\$ -	\$ -	\$ 6,906
3044	COUNTY RD 27	SOUTH ST & DESJARDINS ST	COUNTY RD 42	1501.5	ASP	6.8	1.5	Y	Y		Y			\$ 467,897	\$ 635	\$ -	\$ -	\$ -	\$ -	\$ 468,532
160	CROFT DR	E PIKE CREEK RD	COUNTY RD 22	879.2	ASP	8	0	N			Y			\$ 243,704	\$ -	\$ -	\$ 390,390	\$ -	\$ -	\$ 634,094
426	CROSSWINDS DR	TRADITIONAL TRAIL	GIRARD DR	93.8	ASP	8	0	Y			Y			\$ 33,138	\$ -	\$ -	\$ 228,583	\$ -	\$ -	\$ 261,721
427	CROSSWINDS DR	LEGACY LANE	TRADITIONAL TRAIL	196.7	ASP	8	0	Y			Y			\$ 69,465	\$ -	\$ -	\$ 24,394	\$ -	\$ -	\$ 93,859
428	CROSSWINDS DR	OAKWOOD AVE	LEGACY LANE	90.4	ASP	8	0	Y			Y			\$ 31,223	\$ -	\$ -	\$ 51,135	\$ -	\$ -	\$ 82,358
153	CYANINA CRT	STONEBROOK BLVD	STONEBROOK BLVD	384.4	ASP	8	0	Y			Y			\$ 135,784	\$ -	\$ -	\$ 23,500	\$ -	\$ -	\$ 159,283
138	DANIELA CRES	ROCKHAVEN DR	ROCKHAVEN DR	215.5	ASP	8.6	0	Y			Y			\$ 80,579	\$ -	\$ -	\$ 99,954	\$ -	\$ -	\$ 180,533
139	DANIELA CRES	ROCKHAVEN DR	AMY CROFT DR & BRANTON CRES	85.7	ASP	8.6	0	Y			Y			\$ 32,037	\$ -	\$ -	\$ 56,019	\$ -	\$ -	\$ 88,056
6	DAWSON RD	COUNTY RD 34	NORTH EAST TO DEAD END	198.0	ASP	6	1.25	N			Y			\$ 54,004	\$ -	\$ -	\$ -	\$ -	\$ -	\$ 54,004
231	DECARLO DR	CUL DE SAC	ORCHARD PARK DR	81.5	ASP	6.7	0	N			Y			\$ 18,922	\$ -	\$ -	\$ 51,489	\$ -	\$ -	\$ 70,411
541	DESJARDINS ST	LENORE ST	COUNTY RD 27 & SOUTH ST	362.4	ASP	6.7	1	Y			Y	5		\$ 111,685	\$ -	\$ -	\$ 21,192	\$ 7,500	\$ -	\$ 140,377
555	DESJARDINS ST	CARTIER CRES	LENORE ST	248.0	ASP	6.6	1	N			Y			\$ 69,583	\$ -	\$ -	\$ 94,233	\$ -	\$ -	\$ 163,815
557	DESJARDINS ST	ST SIMON ST	CARTIER CRES	91.5	ASP	7.9	0	N			Y			\$ 25,040	\$ -	\$ -	\$ 64,490	\$ -	\$ -	\$ 89,530
129	DIANE CRES	BRANTON CRES	BRANTON CRES	350.9	ASP	8.6	0	Y			Y			\$ 131,248	\$ -	\$ -	\$ 23,783	\$ -	\$ -	\$ 155,031
124	DIEMER CRT	NORTH TO DEAD END	BRANTON CRES	75.7	ASP	8.6	0	Y			Y			\$ 28,310	\$ -	\$ -	\$ 91,244	\$ -	\$ -	\$ 119,554
506	DIESBOURG BLVD	NOTRE DAME ST	MARIE ST	218.6	ASP	8	0	Y			Y			\$ 77,223	\$ -	\$ -	\$ 19,681	\$ -	\$ -	\$ 96,904
593	DONALD CRES	EAST TO DEAD END	CHRISTINE AVE	175.4	ASP	8	0	Y			Y			\$ 61,943	\$ -	\$ -	\$ 56,846	\$ -	\$ -	\$ 118,789
600	DOROTHY CRT	MOUSSEAU CRES	SOUTH TO DEAD END	53.3	ASP	8	0	Y			Y			\$ 18,816	\$ -	\$ -	\$ 45,598	\$ -	\$ -	\$ 64,414
473	DRIFTWOOD CRES	FOXWOOD CRES	WESTWOOD DR	83.7	ASP	8	0	Y			Y			\$ 29,566	\$ -	\$ -	\$ 13,851	\$ -	\$ -	\$ 43,417
474	DRIFTWOOD CRES	FOXWOOD CRES	FOXWOOD CRES	217.3	ASP	8	0	Y			Y			\$ 76,733	\$ -	\$ -	\$ 21,765	\$ -	\$ -	\$ 98,497
476	DRIFTWOOD CRES	WESTWOOD DR	FOXWOOD CRES	229.2	ASP	8	0	Y			Y			\$ 80,936	\$ -	\$ -	\$ 56,485	\$ -	\$ -	\$ 137,421
360	DUBOIS AVE	COUNTY RD 22	CHURCH ST	326.1	ASP	5.5	1.5	Y			Y			\$ 86,932	\$ -	\$ -	\$ 59,579	\$ -	\$ -	\$ 146,511
691	DUCHARME ST	MELANIE LANE	NOTRE DAME ST	148.4	ASP	7.8	0	N			Y	3		\$ 40,114	\$ -	\$ -	\$ 84,788	\$ 4,500	\$ -	\$ 129,402
692	DUCHARME ST	ROYAL CRES	MELANIE LANE	46.9	ASP	7.8	0	Y			Y			\$ 16,231	\$ -	\$ -	\$ 38,590	\$ -	\$ -	\$ 54,821
693	DUCHARME ST	TERRA LOU DR	ROYAL CRES	119.4	ASP	7.8	0	Y			Y			\$ 41,329	\$ -	\$ -	\$ 12,187	\$ -	\$ -	\$ 53,516
694	DUCHARME ST	TECUMSEH RD	TERRA LOU DR	95.7	ASP	7.8	0	Y			Y			\$ 33,133	\$ -	\$ -	\$ 31,032	\$ -	\$ -	\$ 64,165
695	DUCHARME ST	LAKEVIEW DR	TECUMSEH RD	66.5	ASP	7.8	0	Y			Y			\$ 19,562	\$ -	\$ -	\$ 24,878	\$ -	\$ -	\$ 44,440
154	E PIKE CREEK RD	RUGGABER DR	LITTLE BASELINE RD	169.2	ASP	7.2	1.9	Y			Y			\$ 65,056	\$ -	\$ -	\$ -	\$ -	\$ -	\$ 65,056
156	E PIKE CREEK RD	BEARLINE DR	RUGGABER DR	198.1	ASP	7.2	1.9	N			Y			\$ 68,918	\$ -	\$ -	\$ -	\$ -	\$ -	\$ 68,918
158	E PIKE CREEK RD	WILDER DR	BEARLINE DR	529.2	ASP	7.2	1.9	N			Y			\$ 184,137	\$ -	\$ -	\$ -	\$ -	\$ -	\$ 184,137
159	E PIKE CREEK RD	CROFT DR	WILDER DR	236.4	ASP	7.2	1.9	N			Y			\$ 82,263	\$ -	\$ -	\$ -	\$ -	\$ -	\$ 82,263
161	E PIKE CREEK RD	BECKETT LANE	COUNTY RD 22	276.4	ASP	6.4	1.65	N			Y			\$ 84,948	\$ -	\$ -	\$ -	\$ -	\$ -	\$ 84,948
162	E PIKE CREEK RD	BUCKWHEAT LANE	BECKETT LANE	507.1	ASP	6.4	1.65	N			Y			\$ 155,841	\$ -	\$ -	\$ -	\$ -	\$ -	\$ 155,841
165	E PIKE CREEK RD	COUNTY RD 2	BUCKWHEAT LANE	258.4	ASP	6.4	1.65	N			Y			\$ 79,404	\$ -	\$ -	\$ 131,856	\$ -	\$ -	\$ 211,260
711	E PIKE CREEK RD	COUNTY RD 22	CROFT DR	122.8	ASP	7.2	1.9	N			Y			\$ 42,746	\$ -	\$ -	\$ -	\$ -	\$ -	\$ 42,746
526	E RIVER ST	CENTRE ST	ST PETER ST & LALONDE AVE	136.2	ASP	6.8	1	N			Y	2		\$ 39,139	\$ -	\$ -	\$ -	\$ 3,000	\$ -	\$ 42,139
357	EARL ST	PIERRE AVE	CARUHEL DR	81.9	ASP	6.6	0.5	N			Y			\$ 20,865	\$ -	\$ -	\$ 35,400	\$ -	\$ -	\$ 56,266
677	EIGHTH ST	NOTRE DAME ST	ST CHARLES ST	101.3	ASP	7.1	1	N			Y			\$ 30,187	\$ -	\$ -	\$ 21,307	\$ -	\$ -	\$ 51,494
678	EIGHTH ST	BROADWAY ST	NOTRE DAME ST	91.4	ASP	6.6	2	N			Y	2		\$ 30,380	\$ -	\$ -	\$ -	\$ 3,000	\$ -	\$ 33,380
679	EIGHTH ST	TECUMSEH RD	BROADWAY ST	103.6	ASP	6.7	1	N			Y			\$ 29,425	\$ -	\$ -	\$ 23,765	\$ -	\$ -	\$ 53,191
612	ELEVENTH ST	ST LOUIS ST	ST PETER ST	80.4	ASP	7.4	1	N			Y			\$ 24,771	\$ -	\$ -	\$ 26,939	\$ -	\$ -	\$ 51,711
613	ELEVENTH ST	ST CHARLES ST	ST LOUIS ST	90.3	ASP	8.2	0	N			Y			\$ 25,646	\$ -	\$ -	\$ 20,894	\$ -	\$ -	\$ 46,540
614	ELEVENTH ST	NOTRE DAME ST	ST CHARLES ST	101.8	ASP	8.2	0	Y			Y			\$ 36,664	\$ -	\$ -	\$ 23,468	\$ -	\$ -	\$ 60,132
689	ELEVENTH ST	TECUMSEH RD	NOTRE DAME ST	299.1	ASP	6.6	1	Y			Y	5		\$ 91,124	\$ -	\$ -	\$ 26,470	\$ 7,500	\$ -	\$ 125,093
2151	ELIZABETH ST	HIGHWAY 77 HWY & HIGHWAY 77 ST	WINDSOR AVE	224.4	ASP	8	0	N	Both		Y	4		\$ 62,198	\$ 25,122	\$ -	\$ -	\$ 6,000	\$ -	\$ 93,319
182	ELMGROVE DR	WEST TO DEAD END	E PIKE CREEK RD	303.5	ASP	6.5	1	N			Y			\$ 84,080	\$ -	\$ -	\$ 78,901	\$ -	\$ -	\$ 162,981
183	ELMGROVE DR	E PIKE CREEK RD	TAYLOR DR	580.9	ASP	7.5	1	N			Y			\$ 181,066	\$ -	\$ -	\$ 151,027	\$ -	\$ -	\$ 332,093
184	ELMGROVE DR	TAYLOR DR	RUSSELL WOODS RD	277.4	ASP	6.5	1	N			Y			\$ 76,965	\$ -	\$ -	\$ 72,131	\$ -	\$ -	\$ 149,097
185	ELMGROVE DR	RUSSELL WOODS DR	RUSSELL WOODS DR	61.5	ASP	7.6	1.2	N			Y			\$ 20,968	\$ -	\$ -	\$ 73,131	\$ -	\$ -	\$ 94,099
186	ELMGROVE DR	RUSSELL WOODS DR	COUNTY RD 2	147.5	ASP	7.6	1.2	N			Y									



TABLE 5.2.3  
LAKESHORE ROADS NEEDS STUDY  
VALUE OF CURRENT ROADWAY AND RAILWAY ASSETS  
BASED ON 2007 PRICING  
ASPHALT SURFACE ROADS

SECTION NUMBER	ROAD NAME	ROAD TO	ROAD FROM	LENGTH (m)	PAVEMENT TYPE none/sur treat/asp/conc	PAVEMENT WIDTH (m)	SHOULDER WIDTH (m)	CURB AND GUTTER (Y / N)	SIDEWALK (Y / Both / N)	TRAIL (Y / Both / N)	STORM SEWERS (Y / N)	STREET LIGHTS (Each)	OTHER	ROAD VALUE (\$)	SIDEWALK VALUE (\$)	TRAIL VALUE (\$)	STORM SEWER VALUE (\$)	STREET LIGHT VALUE (\$)	OTHER VALUE (\$)	TOTAL ASSET VALUE (\$)
282	GEORGE KENNEDY WAY	WALSTEDT WAY	QUINLAN DR	271.2	ASP	8	0	Y			Y			\$ 95,800	\$ -	\$ -	\$ 32,583	\$ -	\$ -	\$ 128,383
283	GEORGE KENNEDY WAY	QUINLAN DR	WALSTEDT WAY	236.5	ASP	8	0	Y			Y			\$ 83,531	\$ -	\$ -	\$ 70,521	\$ -	\$ -	\$ 154,051
284	GEORGE KENNEDY WAY	WALSTEDT WAY	CUL DE SAC	117.6	ASP	8	0	Y			Y			\$ 41,551	\$ -	\$ -	\$ 61,489	\$ -	\$ -	\$ 103,040
407	GIRARD DR	MATTHEW CRES	AUBURN AVE	190.6	ASP	8	0	Y			Y			\$ 67,306	\$ -	\$ -	\$ 30,587	\$ -	\$ -	\$ 97,893
408	GIRARD DR	AUBURN AVE	PASCAL AVE	231.7	ASP	8	0	Y			Y			\$ 81,840	\$ -	\$ -	\$ 49,546	\$ -	\$ -	\$ 131,386
409	GIRARD DR	PASCAL AVE	MCMAHON CRES	104.3	ASP	8	0	Y			Y			\$ 36,853	\$ -	\$ -	\$ 60,245	\$ -	\$ -	\$ 97,098
410	GIRARD DR	MCMAHON CRES	CROSSWINDS DR	93.1	ASP	8	0	Y			Y			\$ 32,893	\$ -	\$ -	\$ 27,129	\$ -	\$ -	\$ 60,021
411	GIRARD DR	CROSSWINDS DR	GRANDVIEW BLVD	100.8	ASP	8	0	Y			Y			\$ 35,594	\$ -	\$ -	\$ 24,213	\$ -	\$ -	\$ 59,807
412	GIRARD DR	GRANDVIEW BLVD	LEGACY LANE	90.9	ASP	8	0	Y			Y			\$ 32,119	\$ -	\$ -	\$ 26,202	\$ -	\$ -	\$ 58,321
413	GIRARD DR	LEGACY LANE	CORETTI DR	185.4	ASP	8	0	Y			Y			\$ 65,479	\$ -	\$ -	\$ 23,644	\$ -	\$ -	\$ 89,123
414	GIRARD DR	CORETTI DR	REGO DR	91.2	ASP	8	0	Y			Y			\$ 32,218	\$ -	\$ -	\$ 48,201	\$ -	\$ -	\$ 80,419
415	GIRARD DR	REGO DR	ROURKE LINE RD	107.2	ASP	8	0	Y			Y			\$ 37,875	\$ -	\$ -	\$ -	\$ -	\$ -	\$ 37,875
423	GRANDVIEW BLVD	COUNTY RD 22	HERITAGE GARDEN CRES & PARADISE PL	64.4	ASP	8	0	Y			Y			\$ 22,756	\$ -	\$ -	\$ 27,881	\$ -	\$ -	\$ 50,637
424	GRANDVIEW BLVD	PARADISE PL & HERITAGE GARDEN CRES	HERITAGE GARDEN CRES & MCMAHON CRES	105.7	ASP	8	0	Y			Y			\$ 37,334	\$ -	\$ -	\$ 16,751	\$ -	\$ -	\$ 54,085
425	GRANDVIEW BLVD	MCMAHON CRES & HERITAGE GARDEN CRES	GIRARD DR	140.7	ASP	8	0	Y			Y			\$ 49,703	\$ -	\$ -	\$ 27,483	\$ -	\$ -	\$ 77,186
500	GREENWOOD CRES	ELMWOOD AVE	ELMWOOD AVE	462.4	ASP	8	0	Y			Y			\$ 163,326	\$ -	\$ -	\$ 36,588	\$ -	\$ -	\$ 199,914
646	HALO CRT	CUL DE SAC	MEUNIER ST	48.9	ASP	6.8	1	Y			Y			\$ 15,244	\$ -	\$ -	\$ 120,229	\$ -	\$ -	\$ 135,473
568	HELENA CRES	BLAKE AVE	BLAKE AVE	611.7	ASP	8	0	N			Y	14		\$ 169,573	\$ -	\$ -	\$ 12,719	\$ 21,000	\$ -	\$ 203,292
530	HENRY ST	SOUTH ST	EVELYN ST	106.6	ASP	6.6	1.5	Y			Y			\$ 32,490	\$ -	\$ -	\$ 159,051	\$ -	\$ -	\$ 191,541
531	HENRY ST	EVELYN ST	LALONDE ST	123.7	ASP	6.7	1	Y			Y	2		\$ 35,133	\$ -	\$ -	\$ 27,724	\$ 3,000	\$ -	\$ 65,857
418	HERITAGE GARDEN CRES	MAPLE LEAF CRT	GRANDVIEW BLVD & MCMAHON CRES	77.9	ASP	8	0	N			Y			\$ 21,586	\$ -	\$ -	\$ 32,165	\$ -	\$ -	\$ 53,751
421	HERITAGE GARDEN CRES	GRANDVIEW BLVD & PARADISE PL	MAPLE LEAF CRT	402.4	ASP	8	0	Y			Y			\$ 142,112	\$ -	\$ -	\$ 20,246	\$ -	\$ -	\$ 162,358
333	HUNTINGTON BLVD	CHELSEA PARK WAY	I.C. ROY DR & REGENCY CRES	573.1	ASP	8	0	Y			Y			\$ 202,411	\$ -	\$ -	\$ 104,612	\$ -	\$ -	\$ 307,024
329	I.C. ROY DR	COUNTY RD 22	KING LOUIS ST	285.0	ASP	10	0	Y			Y			\$ 120,422	\$ -	\$ -	\$ -	\$ -	\$ -	\$ 120,422
330	I.C. ROY DR	KING LOUIS ST	MONARCH MEADOWS DR	102.1	ASP	10	0	Y			Y			\$ 43,117	\$ -	\$ -	\$ -	\$ -	\$ -	\$ 43,117
331	I.C. ROY DR	MONARCH MEADOWS DR	REGENCY CRES & HUNTINGTON BLVD	99.1	ASP	10	0	Y			Y			\$ 41,887	\$ -	\$ -	\$ -	\$ -	\$ -	\$ 41,887
332	I.C. ROY DR	HUNTINGTON BLVD & REGENCY CRES	REGENCY CRES & CHELSEA PARK WAY	104.2	ASP	10	0	Y			Y			\$ 44,004	\$ -	\$ -	\$ -	\$ -	\$ -	\$ 44,004
338	I.C. ROY DR	REGENCY CRES & CHELSEA PARK WAY	OAKWOOD AVE	543.2	ASP	8	0	Y			Y			\$ 191,851	\$ -	\$ -	\$ 27,079	\$ -	\$ -	\$ 218,930
538	ISLAND DR	ANDREW CRES	LALONDE ST	112.7	ASP	6.6	1	Y			Y			\$ 34,334	\$ -	\$ -	\$ -	\$ -	\$ -	\$ 34,334
2132	JAMES ST	TAYLOR AVE	HIGHWAY 77 ST	129.2	ASP	6	1	N	Y		Y	2		\$ 33,560	\$ 4,733	\$ -	\$ 29,298	\$ 3,000	\$ -	\$ 70,592
317	JILLIAN CRT	REGANCY CRES	JOSHUA CRT	54.9	ASP	8	0	N			Y			\$ 15,224	\$ -	\$ -	\$ 33,594	\$ -	\$ -	\$ 48,818
320	JILLIAN CRT	KAREN ST	JOSHUA CRT	283.3	ASP	8	0	Y			Y			\$ 100,062	\$ -	\$ -	\$ -	\$ -	\$ -	\$ 100,062
321	JILLIAN CRT	JOSHUA CRT	KAREN ST	56.9	ASP	8	0	Y			Y			\$ 20,113	\$ -	\$ -	\$ -	\$ -	\$ -	\$ 20,113
177	JORDAN LANE	LAURENDALE DR	LAURENDALE DR	237.4	ASP	8	0	Y			Y			\$ 83,859	\$ -	\$ -	\$ 14,806	\$ -	\$ -	\$ 98,664
178	JORDAN LANE	WEST TO DEAD END	LAURENDALE DR	89.1	ASP	8	0	Y			Y			\$ 31,460	\$ -	\$ -	\$ 61,731	\$ -	\$ -	\$ 93,191
318	JOSHUA CRT	JILLIAN CRT	JILLIAN CRT	155.9	ASP	8	0	Y			Y			\$ 55,055	\$ -	\$ -	\$ 23,159	\$ -	\$ -	\$ 78,214
319	JOSHUA CRT	JILLIAN CRT	EAST TO DEAD END	54.2	ASP	8	0	Y			Y			\$ 19,147	\$ -	\$ -	\$ 40,527	\$ -	\$ -	\$ 59,674
217	JUTRAS DR	SILVER CREEK INDUSTRIAL RD	RICHARD RUSTON DR	561.3	ASP	10	0	Y			Y			\$ 237,139	\$ -	\$ -	\$ 14,094	\$ -	\$ -	\$ 251,233
218	JUTRAS DR	JUTRAS DR	RICHARD RUSTON DR	145.5	ASP	10	0	Y			Y			\$ 61,477	\$ -	\$ -	\$ 145,932	\$ -	\$ -	\$ 207,409
219	JUTRAS DR	JUTRAS DR	RICHARD RUSTON DR	92.5	ASP	10	0	Y			Y			\$ 39,076	\$ -	\$ -	\$ 37,832	\$ -	\$ -	\$ 76,908
220	JUTRAS DR	SILVER CREEK INDUSTRIAL RD	JUTRAS DR	556.9	ASP	8	1.25	Y			Y			\$ 196,697	\$ -	\$ -	\$ 24,047	\$ -	\$ -	\$ 220,743
316	KAREN ST	JILLIAN CRT	MONARCH MEADOWS DR	100.6	ASP	8	0	N			Y			\$ 27,896	\$ -	\$ -	\$ -	\$ -	\$ -	\$ 27,896
289	KERR CRES	WINTERMUTE AVE	CUL DE SAC	50.0	ASP	8	0	Y			Y			\$ 17,650	\$ -	\$ -	\$ 26,165	\$ -	\$ -	\$ 43,815
369	KETTLE CREEK DR	WEST TO DEAD END	MARLA CRES	44.8	ASP	8	0	Y			Y			\$ 15,910	\$ -	\$ -	\$ 12,992	\$ -	\$ -	\$ 28,902
312	KING CHARLES CRES	MONARCH MEADOWS DR	KING JAMES AVE	194.5	ASP	8	0	Y			Y			\$ 68,683	\$ -	\$ -	\$ 11,636	\$ -	\$ -	\$ 80,321
306	KING CHARLES ST	KING RICHARD CRT	KING JAMES AVE	157.2	ASP	8	0	Y			Y			\$ 55,506	\$ -	\$ -	\$ 50,559	\$ -	\$ -	\$ 106,065
300	KING JAMES AVE	COUNTY RD 25	GAMMON CRES	104.1	ASP	8	0	Y			Y			\$ 36,752	\$ -	\$ -	\$ 40,860	\$ -	\$ -	\$ 77,611
302	KING JAMES AVE	GAMMON CRES	KING RICHARD CRT	219.8	ASP	8	0	Y			Y			\$ 77,637	\$ -	\$ -	\$ 40,860	\$ -	\$ -	\$ 118,496
303	KING JAMES AVE	KING RICHARD CRT	KING CHARLES CRES	43.4	ASP	8	0	Y			Y			\$ 15,335	\$ -	\$ -	\$ 27,054	\$ -	\$ -	\$ 42,389
304	KING JAMES AVE	KING CHARLES CRES	KING CHARLES ST	33.7	ASP	8	0	Y			Y			\$ 11,919	\$ -	\$ -	\$ 57,150	\$ -	\$ -	\$ 69,070
305	KING JAMES AVE	KING CHARLES ST	MONARCH MEADOWS DR	83.4	ASP	8	0	Y			Y			\$ 29,470	\$ -	\$ -	\$ 11,289	\$ -	\$ -	\$ 40,759
324	KING JOHN ST	COUNTY RD 22	KING LOUIS ST	259.1	ASP	8	0	Y			Y			\$ 91,521	\$ -	\$ -	\$ 8,774	\$ -	\$ -	\$ 100,295
323	KING LOUIS ST	KING JOHN ST	MONARCH MEADOWS DR	171.0	ASP	8	0	Y			Y			\$ 60,406	\$ -	\$ -	\$ 21,694	\$ -	\$ -	\$ 82,100
325	KING LOUIS ST	I.C. ROY DR	KING JOHN ST	284.7	ASP	7.9	0	Y			Y			\$ 99,568	\$ -	\$ -	\$ 67,371	\$ -	\$ -	\$ 166,939
326	KING LOUIS ST	MONARCH MEADOWS DR	I.C. ROY DR	365.2	ASP	8	0	Y			Y			\$ 128,985	\$ -	\$ -	\$ 44,467	\$ -	\$ -	\$ 173,452
307	KING RICHARD CRT	KING CHARLES ST	KING JAMES AVE	205.2	ASP	8	0	Y			Y			\$ 72,489	\$ -	\$ -	\$ 74,021	\$ -	\$ -	\$ 146,510
308	KING RICHARD CRT	MONARCH MEADOWS DR	KING CHARLES ST	85.3	ASP	8	0	Y			Y			\$ 30,133	\$ -	\$ -	\$ 94,949	\$ -	\$ -	\$ 125,083
654	LAKE DR	LAKEVIEW DR & FIRST ST	NORTH TO DEAD END	373.6	ASP	6	1	Y		Y	Y	9		\$ 106,075	\$ -	\$ 9,236	\$ -	\$ 13,500	\$ -	\$ 128,811
117	LAKESHORE BLVD	COUNTY RD 22	AMY CROFT DR	245.6	ASP	8	0	Y			Y			\$ 86,736	\$ -	\$ -	\$ 22,182	\$ -	\$ -	\$ 108,918
1063	LAKESHORE PK	4TH CONCESSION RD & VALENTINO DR	FOY ST	1201.8	ASP	6	1	N			Y			\$ 312,152	\$ -	\$ -	\$ -	\$ -	\$ -	\$ 312,152
1064	LAKESHORE PK	FOY ST	MARENTETTE ST	116.9	ASP	6	1	N			Y			\$ 30,367	\$ -	\$ -	\$ -	\$ -	\$ -	\$ 30,367
1065	LAKESHORE PK	MARENTETTE ST	SPARLING ST	119.3	ASP	6	1	N			Y			\$ 30,982	\$ -	\$ -	\$ -	\$ -	\$ -	\$ 30,982
1066	LAKESHORE PK	SPARLING ST	STIRLING DR	117.8	ASP	6	1	N			Y			\$ 30,587	\$ -	\$ -	\$ -	\$ -	\$ -	\$ 30,587
1067	LAKESHORE PK	STIRLING DR	LEBOEUF ST	142.5	ASP	6	1	N			Y			\$ 37,001	\$ -	\$ -	\$ -	\$ -	\$ -	\$ 37,001
1068	LAKESHORE PK	LEBOEUF ST	RUSTON DR	176.6	ASP	6	1	N			Y			\$ 45,875	\$ -	\$ -	\$ -	\$ -	\$ -	\$ 45,875
696	LAKESHORE PK	RUSTON DR	FIRST ST & LAKE DR	1405.0	ASP	5.4	1	N			Y	19		\$ 335,731	\$ -	\$ 63,226	\$ -	\$ 28,500	\$ -	\$ 427,458
697	LAKESHORE PK	DUCHARME ST	EAST TO DEAD END	384.2	ASP	6	1	N		Y	Y			\$ 99,781	\$ -	\$ -	\$ -	\$ -	\$ -	\$ 99,781
627	LALONDE AVE	E RIVER ST & ST PETER ST	CUL DE SAC	144.7	ASP	6.8	1	N	Y		Y			\$ 41,604	\$ 7,418	\$ -	\$ 45,920	\$ -	\$ -	\$ 94,943
535	LALONDE ST	ISLAND DR	RIVIERA ESTATE DR	101.5	ASP	7.9	0	N			Y			\$ 27,790	\$ -	\$ -	\$ 365,307	\$ -	\$ -	\$ 393,097
536	LALONDE ST	HENRY ST	ISLAND DR	111.9	ASP	7.9	0	N			Y	6		\$ 30,621	\$ -	\$ -	\$ 99,881	\$ 9,000	\$ -	\$ 139,502
537	LALONDE ST	NORTH TO DEAD END	HENRY ST	122.5	ASP	6.6	1	N			Y			\$ 34,375	\$ -	\$ -	\$ 37,630	\$ -	\$ -	\$ 72,006
7	LAPOINTE ST	COUNTY RD 34	NORTH EAST TO DEAD END	399.5	ASP	6	2	N			Y			\$ 124,470	\$ -	\$ -	\$ 103,865	\$ -	\$ -	\$ 228,335
174	LAURENDALE DR	JORDAN LANE	JORDAN LANE	105.2	ASP	8	0	Y			Y			\$ 37,150	\$ -	\$ -	\$ 29,084	\$ -	\$ -	\$ 66,234
175	LAURENDALE DR	JORDAN LANE	JORDAN LANE	236.2	ASP	8	0	N			Y			\$ 65,466	\$ -	\$ -	\$ 31,860	\$ -	\$ -	\$ 97,326
176	LAURENDALE DR	JORDAN LANE	DEAD END	45.3	ASP	8	0	N			Y			\$ 12,563	\$ -	\$ -	\$ 103,865	\$ -	\$ -	\$ 116,428
1071	LEBOEUF ST	LAKESHORE PK	SOUTH TO DEAD END	103.3	ASP	5.8	0.6	N												

TABLE 5.2.3  
LAKESHORE ROADS NEEDS STUDY  
VALUE OF CURRENT ROADWAY AND RAILWAY ASSETS  
BASED ON 2007 PRICING  
ASPHALT SURFACE ROADS

SECTION NUMBER	ROAD NAME	ROAD TO	ROAD FROM	LENGTH (m)	PAVEMENT TYPE none/sur treat/asp/conc	PAVEMENT WIDTH (m)	SHOULDER WIDTH (m)	CURB AND GUTTER (Y / N)	SIDEWALK (Y / Both / N)	TRAIL (Y / Both / N)	STORM SEWERS (Y / N)	STREET LIGHTS (Each)	OTHER	ROAD VALUE (\$)	SIDEWALK VALUE (\$)	TRAIL VALUE (\$)	STORM SEWER VALUE (\$)	STREET LIGHT VALUE (\$)	OTHER VALUE (\$)	TOTAL ASSET VALUE (\$)
507	MARIE ST	TROTTER ST	DIESBOURG BLVD	94.2	ASP	7.7	1	Y						\$ 32,296	\$ -	\$ -	\$ -	\$ -	\$ -	\$ 32,296
142	MARINA GROVE CRES	AMY CROFT DR	AMY CROFT DR	383.4	ASP	8.6	0	Y						\$ 143,396	\$ -	\$ -	\$ -	\$ -	\$ -	\$ 143,396
167	MARJORIE DR	COUNTY RD 2	ST ANDREWS DR	106.3	ASP	7.3	0	N						\$ 26,889	\$ -	\$ -	\$ -	\$ -	\$ -	\$ 26,889
2085	MARKHAM DR	MELODY DR	SOUTH TO DEAD END	742.8	ASP	5.8	1	N						\$ 187,792	\$ -	\$ -	\$ -	\$ -	\$ -	\$ 187,792
224	MARKHAM RD	PATILLO RD	EAST TO DEAD END	171.4	ASP	8.5	1	Y						\$ 63,498	\$ -	\$ -	\$ 99,690	\$ -	\$ -	\$ 163,188
367	MARLA CRES	ROSEWOOD DR	NORTH TO DEAD END	44.2	ASP	8	0	Y						\$ 15,604	\$ -	\$ -	\$ 27,638	\$ -	\$ -	\$ 43,242
368	MARLA CRES	KETTLE CREEK DR	ROSEWOOD DR	58.5	ASP	8	0	N						\$ 16,214	\$ -	\$ -	\$ 193,133	\$ -	\$ -	\$ 209,346
370	MARLA CRES	MARLA CRES	KETTLE CREEK DR	354.3	ASP	8	0	N						\$ 98,217	\$ -	\$ -	\$ 44,557	\$ -	\$ -	\$ 142,774
371	MARLA CRES	ROSEWOOD DR	MARLA CRES	96.3	ASP	8	0	Y						\$ 34,023	\$ -	\$ -	\$ 11,487	\$ -	\$ -	\$ 45,510
372	MARLA CRES	NORTH TO DEAD END	ROSEWOOD DR	42.3	ASP	8	0	Y						\$ 14,940	\$ -	\$ -	\$ 15,207	\$ -	\$ -	\$ 30,147
271	MARTIN DR	COUNTY RD 2	MARTIN DR	271.5	ASP	8	0	Y						\$ 95,879	\$ -	\$ -	\$ 92,123	\$ -	\$ -	\$ 188,001
272	MARTIN DR	MARTIN DR	PAISLEY ST	137.0	ASP	8	0	Y						\$ 48,403	\$ -	\$ -	\$ 25,045	\$ -	\$ -	\$ 73,448
273	MARTIN DR	PAISLEY ST	WRIGHT LANE	230.9	ASP	8	0	Y						\$ 81,538	\$ -	\$ -	\$ 10,998	\$ -	\$ -	\$ 92,536
274	MARTIN DR	WRIGHT LANE	MARTIN DR	299.0	ASP	8	0	Y						\$ 105,602	\$ -	\$ -	\$ 70,579	\$ -	\$ -	\$ 176,180
399	MATTHEW CRES	EMMA ST	AUBURN AVE	290.1	ASP	8	0	Y						\$ 102,448	\$ -	\$ -	\$ 35,631	\$ -	\$ -	\$ 138,078
400	MATTHEW CRES	GIRARD DR	EMMA ST	96.4	ASP	8	0	Y						\$ 34,048	\$ -	\$ -	\$ 60,022	\$ -	\$ -	\$ 94,071
401	MATTHEW CRES	SOUTH TO DEAD END	GIRARD DR	33.8	ASP	8	0	Y						\$ 11,926	\$ -	\$ -	\$ 77,736	\$ -	\$ -	\$ 89,662
392	MAXWELL CRES	AUBURN AVE	JASMINE DR	204.4	ASP	9.4	0	Y						\$ 82,124	\$ -	\$ -	\$ 75,415	\$ -	\$ -	\$ 157,539
393	MAXWELL CRES	JASMINE DR	OAKWOOD AVE	240.5	ASP	8	0	Y						\$ 84,928	\$ -	\$ -	\$ 25,064	\$ -	\$ -	\$ 109,992
2135	MCALLISTER ST	AINSLIE AVE	TAYLOR AVE	119.0	ASP	8	1	Y	Both			2		\$ 33,772	\$ 2,836	\$ -	\$ -	\$ 3,000	\$ -	\$ 39,608
416	MCMAHON CRES	GIRARD DR	SHAMROCK CRES	244.2	ASP	8	0	Y						\$ 86,248	\$ -	\$ -	\$ 53,154	\$ -	\$ -	\$ 139,402
418	MCMAHON CRES	SHAMROCK CRES	GRANDVIEW BLVD & HERITAGE GARDEN	102.8	ASP	8	0	Y						\$ 36,290	\$ -	\$ -	\$ 62,518	\$ -	\$ -	\$ 98,817
250	MCMAHON CRES	CHAMBERS DR	CORBETT DR	99.1	ASP	8	0	N						\$ 27,468	\$ -	\$ -	\$ 30,929	\$ -	\$ -	\$ 58,397
251	MCMAHON CRES	CORBETT DR	SOUTH TO DEAD END	85.9	ASP	8	0	Y						\$ 30,339	\$ -	\$ -	\$ 63,490	\$ -	\$ -	\$ 93,829
289	MCPHARLIN AVE	PHEASANT RUN DR	EAST TO DEAD END	41.7	ASP	8	0	Y						\$ 14,723	\$ -	\$ -	\$ -	\$ -	\$ -	\$ 14,723
135	MECON CRT	NORTH TO DEAD END	ROCKHAVEN DR	68.7	ASP	8.6	0	Y						\$ 25,679	\$ -	\$ -	\$ 25,763	\$ -	\$ -	\$ 51,442
702	MELANIE LANE	TERRA LOU DR	DUCHARME ST	437.3	ASP	7.9	0	Y				8		\$ 152,934	\$ -	\$ -	\$ 22,333	\$ 12,000	\$ -	\$ 187,267
644	MEUNIER ST	HALO CRT	ST PETER ST	97.3	ASP	6.7	3.4	Y	Y					\$ 29,970	\$ 1,751	\$ -	\$ 10,838	\$ -	\$ -	\$ 42,559
645	MEUNIER ST	ST CHARLES ST	HALO CRT	100.0	ASP	6.7	3.4	Y	Y			3		\$ 30,826	\$ 2,884	\$ -	\$ 17,852	\$ 4,500	\$ -	\$ 56,062
551	MILLSTONE LANE	COOPER CRES & COOPER CRES	COOPER CRES	148.1	ASP	8	0	Y						\$ 52,323	\$ -	\$ -	\$ -	\$ -	\$ -	\$ 52,323
199	MOCERI CRES	NICOLE CIR	CLEOPHAS DR	86.4	ASP	8	0	N						\$ 23,942	\$ -	\$ -	\$ 25,286	\$ -	\$ -	\$ 49,228
201	MOCERI CRES	DEAD END	NICOLE CIR	156.5	ASP	8	0	N						\$ 43,384	\$ -	\$ -	\$ 26,008	\$ -	\$ -	\$ 69,393
309	MONARCH MEADOWS DR	COUNTY RD 25	KING RICHARD CRT	98.1	ASP	8	0	Y						\$ 34,632	\$ -	\$ -	\$ 38,516	\$ -	\$ -	\$ 73,148
310	MONARCH MEADOWS DR	KING RICHARD CRT	KING JAMES AVE	182.5	ASP	8	0	Y						\$ 64,477	\$ -	\$ -	\$ 22,456	\$ -	\$ -	\$ 86,933
311	MONARCH MEADOWS DR	KING JAMES AVE	KING CHARLES CRES	82.4	ASP	8	0	Y						\$ 29,101	\$ -	\$ -	\$ 40,692	\$ -	\$ -	\$ 69,794
313	MONARCH MEADOWS DR	KING CHARLES CRES	KING LOUIS ST	84.1	ASP	8	0	Y						\$ 29,721	\$ -	\$ -	\$ 25,493	\$ -	\$ -	\$ 55,215
314	MONARCH MEADOWS DR	KING LOUIS ST	I.C. ROY DR	260.8	ASP	8	0	Y						\$ 92,122	\$ -	\$ -	\$ 47,463	\$ -	\$ -	\$ 139,585
315	MONARCH MEADOWS DR	I.C. ROY DR	KAREN ST	508.5	ASP	8	0	Y						\$ 179,610	\$ -	\$ -	\$ 21,422	\$ -	\$ -	\$ 201,032
322	MONARCH MEADOWS DR	KAREN ST	KING LOUIS ST	49.4	ASP	8	0	Y						\$ 17,453	\$ -	\$ -	\$ 21,879	\$ -	\$ -	\$ 39,332
598	MOUSSEAU CRES	LILLIAN LANE	ST PETER BLVD	124.3	ASP	10.6	0	Y						\$ 55,110	\$ -	\$ -	\$ 67,813	\$ -	\$ -	\$ 122,923
599	MOUSSEAU CRES	DOROTHY CRT	LILLIAN LANE	49.5	ASP	7.4	0	Y						\$ 16,479	\$ -	\$ -	\$ 132,216	\$ -	\$ -	\$ 148,694
601	MOUSSEAU CRES	ROBERT CRT	DOROTHY CRT	83.0	ASP	8	0	Y						\$ 29,325	\$ -	\$ -	\$ 12,848	\$ -	\$ -	\$ 42,173
603	MOUSSEAU CRES	STEVENSON CRT	ROBERT CRT	161.0	ASP	8	0	Y						\$ 58,881	\$ -	\$ -	\$ 32,323	\$ -	\$ -	\$ 91,204
605	MOUSSEAU CRES	LILLIAN LANE	STEVENSON CRT	91.3	ASP	7.4	0	Y				2		\$ 30,340	\$ -	\$ -	\$ 12,889	\$ 3,000	\$ -	\$ 46,238
607	MOUSSEAU CRES	ST PETER BLVD	LILLIAN LANE	104.6	ASP	7.4	0	Y				2		\$ 34,777	\$ -	\$ -	\$ 21,587	\$ 3,000	\$ -	\$ 59,365
200	NICOLE CIR	MOCERI CRES	CUL DE SAC	56.0	ASP	8	0	Y						\$ 19,781	\$ -	\$ -	\$ 41,872	\$ -	\$ -	\$ 61,653
680	NINTH ST	NOTRE DAME ST	ST CHARLES ST	101.8	ASP	6.7	1	Y						\$ 31,359	\$ -	\$ -	\$ 23,738	\$ -	\$ -	\$ 55,096
681	NINTH ST	BROADWAY ST	NOTRE DAME ST	91.9	ASP	7.3	0	Y				2		\$ 30,221	\$ -	\$ -	\$ 27,202	\$ 3,000	\$ -	\$ 60,423
682	NINTH ST	TECUMSEH RD	BROADWAY ST	133.5	ASP	6.7	1	Y	Y					\$ 41,139	\$ 2,352	\$ -	\$ 14,562	\$ -	\$ -	\$ 58,053
651	NORTH ST	BROADWAY ST	NOTRE DAME ST	91.3	ASP	7	3.925	N				1		\$ 40,730	\$ -	\$ -	\$ 26,458	\$ 1,500	\$ -	\$ 68,688
3003	NOTRE DAME ST	DIESBOURG BLVD	COUNTY RD 22 & MAPLEWOOD DR	69.6	ASP	8	0	N						\$ 19,302	\$ -	\$ -	\$ 23,887	\$ -	\$ -	\$ 43,189
3004	NOTRE DAME ST	TROTTER ST	DIESBOURG BLVD	93.7	ASP	8	0	N						\$ 25,964	\$ -	\$ -	\$ 34,710	\$ -	\$ -	\$ 60,674
3005	NOTRE DAME ST	CHARRON ST	TROTTER ST	96.4	ASP	8	0	N						\$ 26,734	\$ -	\$ -	\$ 23,743	\$ -	\$ -	\$ 50,476
3006	NOTRE DAME ST	W RIVER ST	CHARRON ST	177.4	ASP	8	0	Y						\$ 62,672	\$ -	\$ -	\$ 18,105	\$ -	\$ -	\$ 80,777
3007	NOTRE DAME ST	FRONT ST	W RIVER ST	89.7	ASP	8	0	Y	Both			3		\$ 31,688	\$ 7,868	\$ -	\$ 24,353	\$ 4,500	\$ -	\$ 68,409
3008	NOTRE DAME ST	SOUTH ST & COUNTY RD 2	FRONT ST	70.0	ASP	13	0	Y	Both			6		\$ 36,859	\$ 8,101	\$ -	\$ 25,075	\$ 9,000	\$ -	\$ 79,035
3009	NOTRE DAME ST	OUELLETTE ST	SOUTH ST & COUNTY RD 2	82.6	ASP	13	0	Y	Both			2		\$ 43,485	\$ 14,905	\$ -	\$ 46,135	\$ 3,000	\$ -	\$ 107,524
3010	NOTRE DAME ST	NORTH ST	OUELLETTE ST	31.3	ASP	13	0	Y	Both			3		\$ 16,490	\$ 7,536	\$ -	\$ 23,326	\$ 4,500	\$ -	\$ 51,852
3011	NOTRE DAME ST	BABY ST	NORTH ST	52.3	ASP	13	0	Y	Both			5		\$ 27,526	\$ 5,881	\$ -	\$ 18,204	\$ 7,500	\$ -	\$ 59,111
3012	NOTRE DAME ST	CHISHOLM ST	BABY ST	83.7	ASP	13	0	Y	Both			4		\$ 44,054	\$ 6,938	\$ -	\$ 21,476	\$ 6,000	\$ -	\$ 78,469
3013	NOTRE DAME ST	FOURTH ST	CHISHOLM ST	138.0	ASP	13	0	Y	Both			4		\$ 72,646	\$ 2,631	\$ -	\$ 8,144	\$ 6,000	\$ -	\$ 89,421
3014	NOTRE DAME ST	CHURCH ST	FOURTH ST	112.2	ASP	13	0	Y	Both			3		\$ 59,068	\$ 4,392	\$ -	\$ 13,594	\$ 4,500	\$ -	\$ 81,554
3015	NOTRE DAME ST	SIXTH ST	CHURCH ST	87.9	ASP	13	0	Y	Both			2		\$ 46,281	\$ 7,029	\$ -	\$ 21,757	\$ 3,000	\$ -	\$ 78,067
3016	NOTRE DAME ST	SEVENTH ST	SIXTH ST	98.0	ASP	13	0	Y	Both			3		\$ 52,132	\$ 11,591	\$ -	\$ 35,878	\$ 4,500	\$ -	\$ 104,102
3017	NOTRE DAME ST	EIGHTH ST	SEVENTH ST	96.5	ASP	13	0	Y	Both			2		\$ 51,080	\$ 9,425	\$ -	\$ 29,172	\$ 3,000	\$ -	\$ 92,478
3018	NOTRE DAME ST	NINTH ST	EIGHTH ST	97.0	ASP	13	0	Y	Both			5		\$ 61,990	\$ 7,385	\$ -	\$ 22,857	\$ 7,500	\$ -	\$ 89,631
3019	NOTRE DAME ST	ELEVENTH ST	NINTH ST	211.9	ASP	13	0	Y	Both			3		\$ 111,576	\$ 4,159	\$ -	\$ 25,747	\$ 4,500	\$ -	\$ 145,982
3020	NOTRE DAME ST	DUCHARME ST	ELEVENTH ST	370.0	ASP	13	0	Y	Y			4		\$ 194,784	\$ 4,059	\$ -	\$ 25,129	\$ 6,000	\$ -	\$ 229,972
3021	NOTRE DAME ST	ST PETER BLVD & TERRA LOU DR	DUCHARME ST	341.7	ASP	13	0	Y	Y			2		\$ 179,884	\$ -	\$ -	\$ 25,232	\$ 3,000	\$ -	\$ 208,116
3022	NOTRE DAME ST	COUNTY RD 2 & COUNTY RD 22	ST PETER BLVD & TERRA LOU DR	211.8	ASP	13	0	Y	Y					\$ 111,485	\$ -	\$ -	\$ 55,104	\$ -	\$ -	\$ 166,589
347	OAKWOOD AVE	EVERGREEN DR	COUNTY RD 25	191.2	ASP	9.4	0	Y						\$ 76,820	\$ -	\$ -	\$ 96,199	\$ -	\$ -	\$ 173,019
348	OAKWOOD AVE	I.C. ROY DR	EVERGREEN DR	344.7	ASP	8	0	Y						\$ 121,761	\$ -	\$ -	\$ 88,840	\$ -	\$ -	\$ 210,602
349	OAKWOOD AVE	I.C. ROY DR	RENAUD LINE RD	1916.3	ASP	9.4	0	Y						\$ 769,792	\$ -	\$ -	\$ 55,059	\$ -	\$ -	\$ 824,852
384	OAKWOOD AVE	RENAUD LINE RD	FLORMONT CRT	168.4	ASP	8	0	Y						\$ 59,462	\$ -	\$ -	\$ -	\$ -	\$ -	\$ 59,462
386	OAKWOOD AVE	FLORMONT CRT	MAXWELL CRES	95.8	ASP	9.4	0	Y						\$ 38,493	\$ -	\$ -	\$ 89,632	\$ -	\$ -	\$ 128,125
437	OAKWOOD AVE	TRADITIONAL TRAIL																		

TABLE 5.2.3  
LAKESHORE ROADS NEEDS STUDY  
VALUE OF CURRENT ROADWAY AND RAILWAY ASSETS  
BASED ON 2007 PRICING  
ASPHALT SURFACE ROADS

SECTION NUMBER	ROAD NAME	ROAD TO	ROAD FROM	LENGTH (m)	PAVEMENT TYPE none/sur treat/asp/conc	PAVEMENT WIDTH (m)	SHOULDER WIDTH (m)	CURB AND GUTTER (Y / N)	SIDEWALK (Y / Both / N)	TRAIL (Y / Both / N)	STORM SEWERS (Y / N)	STREET LIGHTS (Each)	OTHER	ROAD VALUE (\$)	SIDEWALK VALUE (\$)	TRAIL VALUE (\$)	STORM SEWER VALUE (\$)	STREET LIGHT VALUE (\$)	OTHER VALUE (\$)	TOTAL ASSET VALUE (\$)
2115	PARKVIEW LANE	BUSHEY ST	CUL DE SAC	101.9	ASP	7.9	0	N			Y			\$ 27,906	\$ -	\$ -	\$ 57,334	\$ -	\$ -	\$ 85,240
404	PASCAL AVE	EMMA ST	NORTH TO DEAD END	71.9	ASP	8	0	Y			Y			\$ 25,382	\$ -	\$ -	\$ 52,002	\$ -	\$ -	\$ 77,384
405	PASCAL AVE	GIRARD DR	EMMA ST	149.2	ASP	8	0	Y			Y			\$ 52,714	\$ -	\$ -	\$ 33,833	\$ -	\$ -	\$ 86,547
406	PASCAL AVE	SOUTH TO DEAD END	GIRARD DR	43.5	ASP	8	0	Y			Y			\$ 15,367	\$ -	\$ -	\$ -	\$ -	\$ -	\$ 15,367
276	PAT HAYES CRES	CUL DE SAC	WRIGHT LANE	68.8	ASP	8	0	Y			Y			\$ 24,300	\$ -	\$ -	\$ 18,684	\$ -	\$ -	\$ 42,984
203	PATILLO RD	RUSSELL WOODS RD	PEARL ST	15.0	ASP	6.5	1.55	N			Y			\$ 4,590	\$ -	\$ -	\$ 3,906	\$ -	\$ -	\$ 8,496
204	PATILLO RD	PEARL ST	COUNTY RD 2	171.4	ASP	5.8	1.3	Y			Y			\$ 47,476	\$ -	\$ -	\$ 11,312	\$ -	\$ -	\$ 58,788
205	PATILLO RD	COUNTY RD 2	CORBETT DR	216.7	ASP	5.8	1.3	N			Y			\$ 58,146	\$ -	\$ -	\$ 56,334	\$ -	\$ -	\$ 114,480
206	PATILLO RD	CORBETT DR	ORCHARD PARK DR	201.1	ASP	5.8	1.3	N			Y			\$ 53,965	\$ -	\$ -	\$ 52,284	\$ -	\$ -	\$ 106,249
207	PATILLO RD	ORCHARD PARK DR	CONWAY CRES	139.5	ASP	5.8	1.3	N			Y			\$ 37,434	\$ -	\$ -	\$ -	\$ -	\$ -	\$ 37,434
209	PATILLO RD	CONWAY CRES	BLANCHARD DR	212.1	ASP	5.8	1.3	N			Y			\$ 56,923	\$ -	\$ -	\$ -	\$ -	\$ -	\$ 56,923
210	PATILLO RD	BLANCHARD DR	COUNTY RD 22	92.3	ASP	5.8	1.3	N			Y			\$ 24,761	\$ -	\$ -	\$ -	\$ -	\$ -	\$ 24,761
211	PATILLO RD	COUNTY RD 22	ADVANCE BLVD	237.2	ASP	8.6	0.5	N			Y			\$ 76,823	\$ -	\$ -	\$ -	\$ -	\$ -	\$ 76,823
213	PATILLO RD	ADVANCE BLVD	SILVER CREEK INDUSTRIAL RD	384.0	ASP	6.5	1.55	N			Y			\$ 117,336	\$ -	\$ -	\$ 99,835	\$ -	\$ -	\$ 217,171
214	PATILLO RD	SILVER CREEK INDUSTRIAL RD	RICHARD RUSTON DR	301.5	ASP	6.5	1.55	N			Y			\$ 92,127	\$ -	\$ -	\$ 78,386	\$ -	\$ -	\$ 170,513
222	PATILLO RD	RICHARD RUSTON DR	LITTLE BASELINE RD	286.7	ASP	6.5	1.55	N			Y			\$ 87,605	\$ -	\$ -	\$ 74,539	\$ -	\$ -	\$ 162,144
223	PATILLO RD	LITTLE BASELINE RD	MARKHAM RD	505.1	ASP	6.5	1.55	N			Y			\$ 154,347	\$ -	\$ -	\$ -	\$ -	\$ -	\$ 154,347
377	PAUL JULIUS CRT	RIVER DOWNS AVE	NORTH TO DEAD END	66.1	ASP	8	0	N			Y			\$ 18,330	\$ -	\$ -	\$ 78,386	\$ -	\$ -	\$ 96,716
255	PEARL ST	PATILLO RD	VICTORIA ST	185.8	ASP	8	0	N			Y			\$ 51,512	\$ -	\$ -	\$ -	\$ -	\$ -	\$ 51,512
257	PEARL ST	VICTORIA ST	EAST TO DEAD END	325.5	ASP	6.2	1.4	N			Y			\$ 93,555	\$ -	\$ -	\$ -	\$ -	\$ -	\$ 93,555
2147	PERCY CRES	CUL DE SAC	WILLIAM ST	208.0	ASP	7.9	0	Y			Y	5		\$ 72,735	\$ -	\$ -	\$ -	\$ 7,500	\$ -	\$ 77,235
286	PHEASANT RUN DR	QUINLAN DR	MCPHARLIN AVE	219.3	ASP	8	0	Y			Y			\$ 77,443	\$ -	\$ -	\$ 48,315	\$ -	\$ -	\$ 125,758
287	PHEASANT RUN DR	MCPHARLIN AVE	QUINLAN DR	456.9	ASP	8	0	N			Y			\$ 126,642	\$ -	\$ -	\$ 84,634	\$ -	\$ -	\$ 211,276
288	PHEASANT RUN DR	COUNTY RD 2	MCPHARLIN AVE	120.2	ASP	8	0	Y			Y			\$ 42,451	\$ -	\$ -	\$ 54,073	\$ -	\$ -	\$ 96,524
590	PHILIP CRES	NORTH TO DEAD END	ST PETER ST	141.5	ASP	9.4	0	Y			Y	5		\$ 56,859	\$ -	\$ -	\$ 57,008	\$ 7,500	\$ -	\$ 121,367
267	PIERELLA DR	CUL DE SAC	PAISLEY ST	166.2	ASP	6.8	0	Y			Y			\$ 51,803	\$ -	\$ -	\$ 118,784	\$ -	\$ -	\$ 170,587
268	PIERELLA DR	PLANT RD	PAISLEY ST	130.2	ASP	8	0	Y			Y			\$ 46,003	\$ -	\$ -	\$ 31,250	\$ -	\$ -	\$ 77,253
269	PIERELLA DR	COUNTY RD 2	PLANT RD	328.1	ASP	8	0	Y			Y			\$ 115,875	\$ -	\$ -	\$ 36,801	\$ -	\$ -	\$ 152,676
358	PIERRE AVE	COUNTY RD 22	EARL ST	196.1	ASP	6.6	0.5	Y			Y			\$ 59,735	\$ -	\$ -	\$ 43,222	\$ -	\$ -	\$ 102,957
345	PINEHURST DR	WOODLAND CRES	EVERGREEN DR	516.6	ASP	8	0	Y			Y			\$ 182,470	\$ -	\$ -	\$ 33,864	\$ -	\$ -	\$ 216,334
445	PIROLI CRES	OAKWOOD AVE & CORETTI DR	OAKWOOD AVE & REGO DR	744.5	ASP	8	0	Y			Y			\$ 262,971	\$ -	\$ -	\$ 85,299	\$ -	\$ -	\$ 348,270
263	PLANT RD	WINTERMUTE AVE	REMO CRES	148.3	ASP	8	0	N			Y			\$ 41,109	\$ -	\$ -	\$ 50,973	\$ -	\$ -	\$ 92,082
264	PLANT RD	REMO CRES	PIERELLA DR	86.1	ASP	8	0	Y			Y			\$ 30,393	\$ -	\$ -	\$ 134,321	\$ -	\$ -	\$ 164,714
579	POISSON CRT	ST PETER ST	CUL DE SAC	82.7	ASP	6.9	1	Y			Y	3		\$ 26,070	\$ -	\$ -	\$ -	\$ 4,500	\$ -	\$ 30,570
344	POPLAR DR	WOODLAND CRES	WOODLAND CRES	94.5	ASP	8	0	Y			Y			\$ 33,375	\$ -	\$ -	\$ 38,558	\$ -	\$ -	\$ 71,934
236	POWERS DR	LEFFLER DR	ORCHARD PARK DR	113.1	ASP	7.3	0	Y			Y			\$ 37,202	\$ -	\$ -	\$ 22,373	\$ -	\$ -	\$ 59,576
239	POWERS DR	CORBETT DR	LEFFLER DR	108.5	ASP	8	0	N			Y			\$ 30,068	\$ -	\$ -	\$ 21,512	\$ -	\$ -	\$ 51,580
240	POWERS DR	CHAMBERS DR	CORBETT DR	107.3	ASP	8	0	Y			Y			\$ 37,899	\$ -	\$ -	\$ 24,568	\$ -	\$ -	\$ 62,467
295	PUCE RD	MAJOR ST	COUNTY RD 25 & COUNTY RD 22	143.8	ASP	4.4	2	Y			Y			\$ 32,864	\$ -	\$ -	\$ 29,405	\$ -	\$ -	\$ 62,269
296	PUCE RD	LILYDALE AVE	MAJOR ST	143.0	ASP	4.9	2.05	Y			Y			\$ 35,139	\$ -	\$ -	\$ -	\$ -	\$ -	\$ 35,139
297	PUCE RD	NORTH TO DEAD END	LILYDALE AVE	141.6	ASP	4.9	2.05	Y			Y			\$ 34,807	\$ -	\$ -	\$ 27,898	\$ -	\$ -	\$ 62,706
285	QUINLAN DR	PHEASANT RUN DR	GEORGE KENNEDY WAY	104.3	ASP	8	0	N			Y			\$ 28,907	\$ -	\$ -	\$ -	\$ -	\$ -	\$ 28,907
671	RAILWAY AVE	SIXTH ST	SIXTH ST	98.5	ASP	6.7	1	N			Y	3		\$ 27,985	\$ -	\$ -	\$ 37,171	\$ 4,500	\$ -	\$ 69,656
672	RAILWAY AVE	SIXTH ST	CHURCH ST	96.6	ASP	6.6	1	N			Y	2		\$ 27,985	\$ -	\$ -	\$ 36,820	\$ 3,000	\$ -	\$ 68,914
673	RAILWAY AVE	CHURCH ST	FOURTH ST	100.5	ASP	6.6	1	N		Y	Y	2		\$ 30,628	\$ 4,380	\$ -	\$ 27,114	\$ 3,000	\$ -	\$ 65,122
674	RAILWAY AVE	FOURTH ST	THIRD ST	100.1	ASP	6.6	1	N		Y	Y	2		\$ 28,088	\$ 4,139	\$ -	\$ 25,620	\$ 3,000	\$ -	\$ 60,847
675	RAILWAY AVE	THIRD ST	SECOND ST	100.5	ASP	6.6	1	N		Y	Y	2		\$ 28,200	\$ 4,056	\$ -	\$ 25,111	\$ 3,000	\$ -	\$ 60,367
676	RAILWAY AVE	SECOND ST	FIRST ST	100.0	ASP	6.6	1.55	N		Y	Y	2		\$ 30,908	\$ 4,222	\$ -	\$ 26,136	\$ 3,000	\$ -	\$ 64,266
130	RAVENYA WAY	BRANTON CRES	SYLVANO CRES & AMY CROFT DR	171.3	ASP	8.6	0	N			Y			\$ 51,053	\$ -	\$ -	\$ 26,033	\$ -	\$ -	\$ 77,086
2144	RAYMOND ST	NORTH TO DEAD END	WILLIAM ST	47.2	ASP	8	0	N			Y	1		\$ 13,093	\$ -	\$ -	\$ 26,136	\$ 1,500	\$ -	\$ 40,729
2145	RAYMOND ST	WILLIAM ST	COUNTY RD 46	56.8	ASP	8	0	N			Y	1		\$ 15,742	\$ -	\$ -	\$ 26,003	\$ 1,500	\$ -	\$ 43,245
488	REDWOOD CRES	BIRCHWOOD CRES	WHITWOOD DR	174.4	ASP	7.8	0	Y			Y			\$ 60,378	\$ -	\$ -	\$ -	\$ -	\$ -	\$ 60,378
336	REGENCY CRES	CHELSEA PARK WAY & I.C. ROY DR	REGENCY CRES	829.7	ASP	8	0	Y			Y			\$ 293,036	\$ -	\$ -	\$ 12,281	\$ -	\$ -	\$ 305,316
446	REGO DR	GIRARD DR	PIROLI CRES & OAKWOOD AVE	295.1	ASP	8	0	Y			Y			\$ 104,247	\$ -	\$ -	\$ 14,765	\$ -	\$ -	\$ 119,012
265	REMO CRES	CUL DE SAC	PLANT RD	83.4	ASP	6.8	0	Y			Y			\$ 26,003	\$ -	\$ -	\$ 45,335	\$ -	\$ -	\$ 71,338
266	REMO CRES	PLANT RD	CUL DE SAC	85.9	ASP	6.8	0	Y			Y			\$ 26,770	\$ -	\$ -	\$ 215,712	\$ -	\$ -	\$ 242,481
363	RENAUD LINE RD	ST CLAIR AVE	COUNTY RD 22	244.9	ASP	6.6	0.45	Y			Y			\$ 74,608	\$ -	\$ -	\$ -	\$ -	\$ -	\$ 74,608
706	RENAUD LINE RD	COUNTY RD 22	OAKWOOD AVE	765.0	ASP	9.65	0	Y			Y			\$ 313,945	\$ -	\$ -	\$ -	\$ -	\$ -	\$ 313,945
707	RENAUD LINE RD	OAKWOOD AVE	ROSEWOOD DR	304.1	ASP	9.65	0	Y			Y			\$ 124,775	\$ -	\$ -	\$ -	\$ -	\$ -	\$ 124,775
708	RENAUD LINE RD	ROSEWOOD DR	COUNTY RD 42 & 3RD CONCESSION RD	1174.1	ASP	8	0	N			Y			\$ 325,472	\$ -	\$ -	\$ -	\$ -	\$ -	\$ 325,472
221	RICHARD RUSTON DR	JUTRAS DR	PATILLO RD	176.1	ASP	8.5	0	Y			Y			\$ 65,246	\$ -	\$ -	\$ -	\$ -	\$ -	\$ 65,246
570	RIVAIT ST	EAST TO DEAD END	CHAMPLAIN CRT	44.5	ASP	7.9	0	Y			Y			\$ 15,576	\$ -	\$ -	\$ 79,054	\$ -	\$ -	\$ 94,630
571	RIVAIT ST	CHAMPLAIN CRT	ST SIMON ST	96.3	ASP	7.9	0	Y			Y	2		\$ 33,663	\$ -	\$ -	\$ 305,277	\$ 3,000	\$ -	\$ 341,940
375	RIVER DOWNS AVE	COUNTY RD 25	STALLION AVE	70.6	ASP	8	0	Y			Y			\$ 24,934	\$ -	\$ -	\$ 45,784	\$ -	\$ -	\$ 70,718
376	RIVER DOWNS AVE	STALLION AVE	PAUL JULIUS CRT	146.4	ASP	8	0	Y			Y			\$ 51,713	\$ -	\$ -	\$ 11,580	\$ -	\$ -	\$ 63,293
378	RIVER DOWNS AVE	PAUL JULIUS CRT	SOUTH TO DEAD END	252.5	ASP	8	0	Y			Y			\$ 89,196	\$ -	\$ -	\$ 25,026	\$ -	\$ -	\$ 114,222
534	RIVIERA ESTATE DR	EVELYN ST	LALONDE ST	106.2	ASP	6.7	1.1	Y			Y			\$ 32,737	\$ -	\$ -	\$ 18,355	\$ -	\$ -	\$ 51,091
602	ROBERT CRT	MOUSSEAU CRES	SOUTH TO DEAD END	58.3	ASP	8	0	Y			Y	5		\$ 20,589	\$ -	\$ -	\$ 38,068	\$ 7,500	\$ -	\$ 66,157
1094	ROCHESTER TOWNLIN RD	NORTH TO DEAD END	LANGE AVE	63.4	ASP	5.3	1	N			Y			\$ 14,941	\$ -	\$ -	\$ -	\$ -	\$ -	\$ 14,941
1095	ROCHESTER TOWNLIN RD	LANGE AVE	COUNTY RD 2	304.5	ASP	6.4	1	N			Y			\$ 83,321	\$ -	\$ -	\$ -	\$ -	\$ -	\$ 83,321
1096	ROCHESTER TOWNLIN RD	COUNTY RD 2	2ND CONCESSION RD	1271.6	ASP	6.4	1	N			Y			\$ 347,905	\$ -	\$ -	\$ -	\$ -	\$ -	\$ 347,905
1097	ROCHESTER TOWNLIN RD	2ND CONCESSION RD	3RD CONCESSION RD	1344.4	ASP	6.7	1	N			Y			\$ 381,800	\$ -	\$ -	\$ -	\$ -	\$ -	\$ 381,800
1098	ROCHESTER TOWNLIN RD	3RD CONCESSION RD	COUNTY RD 42	1256.4	ASP	6.7	1	N			Y			\$ 356,819	\$ -	\$ -	\$ -	\$ -	\$ -	\$ 356,819
1099	ROCHESTER TOWNLIN RD	COUNTY RD 42	5TH CONCESSION RD	1441.4	ASP	6.2	0.8	N			Y			\$ 369,424	\$ -	\$ -	\$ -	\$ -	\$ -	\$ 369,424
1100	ROCHESTER TOWNLIN RD	5TH CONCESSION RD	5TH CONCESSION RD	25.5	ASP	6.4	0.8	N			Y			\$ 6,707	\$ -	\$ -	\$ -	\$ -	\$ -	\$ 6,707
1101	ROCHESTER TOWNLIN RD	5TH CONCESSION RD	6TH CONCESSION RD	13																

TABLE 5.2.3  
LAKESHORE ROADS NEEDS STUDY  
VALUE OF CURRENT ROADWAY AND RAILWAY ASSETS  
BASED ON 2007 PRICING  
ASPHALT SURFACE ROADS

SECTION NUMBER	ROAD NAME	ROAD TO	ROAD FROM	LENGTH (m)	PAVEMENT TYPE none/sur treat/asp/conc	PAVEMENT WIDTH (m)	SHOULDER WIDTH (m)	CURB AND GUTTER (Y / N)	SIDEWALK (Y / Both / N)	TRAIL (Y / Both / N)	STORM SEWERS (Y / N)	STREET LIGHTS (Each)	OTHER	ROAD VALUE (\$)	SIDEWALK VALUE (\$)	TRAIL VALUE (\$)	STORM SEWER VALUE (\$)	STREET LIGHT VALUE (\$)	OTHER VALUE (\$)	TOTAL ASSET VALUE (\$)
190	RUSSEL WOODS DR	TAYLOR DR	CLEOPHAS DR	106.1	ASP	10	0	N			Y			\$ 36,752	\$ -	\$ -	\$ 85,623	\$ -	\$ -	\$ 122,375
191	RUSSEL WOODS DR	E PIKE CREEK RD	TAYLOR DR	105.9	ASP	10	0	Y			Y			\$ 44,753	\$ -	\$ -	\$ 29,856	\$ -	\$ -	\$ 74,609
202	RUSSELL WOODS RD	ELMGROVE DR	PATILLO RD	961.5	ASP	4.9	1.05	Y			Y			\$ 236,323	\$ -	\$ -	\$ 135,798	\$ -	\$ -	\$ 372,121
1069	RUSTON DR	NORTH TO DEAD END	LAKESHORE PK	75.0	ASP	6	1	N			Y			\$ 19,492	\$ -	\$ -	\$ -	\$ -	\$ -	\$ 19,492
1070	RUSTON DR	LAKESHORE PK	SOUTH TO DEAD END	133.8	ASP	5.8	0.6	N			Y			\$ 31,053	\$ -	\$ -	\$ -	\$ -	\$ -	\$ 31,053
1020	S MIDDLE RD	COUNTY RD 27	CHURCH ST	112.1	ASP	6.6	0.95	N			Y			\$ 31,145	\$ -	\$ -	\$ -	\$ -	\$ -	\$ 31,145
2117	S WIND CRT	BUSHEY ST	CUL DE SAC	64.4	ASP	7.9	0	N			Y			\$ 17,622	\$ -	\$ -	\$ 19,511	\$ -	\$ -	\$ 37,134
655	SECOND ST	RAILWAY AVE	BROADWAY ST	133.9	ASP	6.6	1	N	Both		Y	2		\$ 37,567	\$ 11,240	\$ -	\$ 34,790	\$ 3,000	\$ -	\$ 86,597
667	SEVENTH ST	NOTRE DAME ST	ST CHARLES ST	101.0	ASP	6.7	1	N			Y			\$ 28,695	\$ -	\$ -	\$ 29,135	\$ -	\$ -	\$ 57,830
668	SEVENTH ST	BROADWAY ST	NOTRE DAME ST	91.0	ASP	6.6	1	Y	Both		Y	3		\$ 27,723	\$ 5,408	\$ -	\$ 16,738	\$ 4,500	\$ -	\$ 54,369
669	SEVENTH ST	TECUMSEH RD	BROADWAY ST	71.8	ASP	6.8	1	N	Y		Y			\$ 20,650	\$ 5,624	\$ -	\$ 34,818	\$ -	\$ -	\$ 61,092
670	SEVENTH ST	RAILWAY AVE	TECUMSEH RD	119.7	ASP	6.8	1	N	Y		Y			\$ 34,409	\$ 4,244	\$ -	\$ 26,270	\$ -	\$ -	\$ 64,923
252	SEYMOUR CRES	CUL DE SAC	CORBETT DR	116.3	ASP	8	0	N			Y			\$ 32,246	\$ -	\$ -	\$ 23,657	\$ -	\$ -	\$ 55,904
253	SEYMOUR CRES	CORBETT DR	ORCHARD PARK DR	197.2	ASP	7.3	0	N			Y			\$ 49,889	\$ -	\$ -	\$ 18,677	\$ -	\$ -	\$ 68,566
254	SEYMOUR CRES	ORCHARD PARK DR	CUL DE SAC	135.0	ASP	8	0	N			Y			\$ 37,408	\$ -	\$ -	\$ 31,122	\$ -	\$ -	\$ 68,531
122	SHADY SPRINGS CRES	AMY CROFT DR	BRANTON CRES & AMY CROFT DR	396.8	ASP	8.6	0	Y			Y			\$ 148,398	\$ -	\$ -	\$ 30,246	\$ -	\$ -	\$ 178,643
417	SHAMROCK CRES	MCMAHON CRES	CUL DE SAC	58.9	ASP	8	0	Y			Y			\$ 20,803	\$ -	\$ -	\$ 51,281	\$ -	\$ -	\$ 72,084
215	SILVER CREEK INDUSTRIAL RD	JUTRAS DR	PATILLO RD	1000.2	ASP	8	1.25	Y			Y			\$ 353,260	\$ -	\$ -	\$ 35,087	\$ -	\$ -	\$ 388,347
216	SILVER CREEK INDUSTRIAL RD	JUTRAS DR	JUTRAS DR	234.0	ASP	6.6	0	Y			Y			\$ 98,882	\$ -	\$ -	\$ 103,167	\$ -	\$ -	\$ 202,049
663	SIXTH ST	NOTRE DAME ST	ST CHARLES ST	100.6	ASP	6.6	1	N	Y		Y			\$ 30,644	\$ 2,474	\$ -	\$ 15,314	\$ -	\$ -	\$ 48,432
664	SIXTH ST	BROADWAY ST	NOTRE DAME ST	90.7	ASP	6.9	1	N	Y		Y	2		\$ 28,375	\$ 42,007	\$ -	\$ 280,044	\$ 3,000	\$ -	\$ 331,426
665	SIXTH ST	BROADWAY ST	TECUMSEH RD	40.2	ASP	6.7	1.1	N	Y		Y			\$ 12,395	\$ 9,830	\$ -	\$ 60,850	\$ -	\$ -	\$ 83,075
666	SIXTH ST	RAILWAY AVE	TECUMSEH RD	140.7	ASP	6.7	1.1	N	Both		Y			\$ 40,700	\$ 8,448	\$ -	\$ 26,149	\$ -	\$ -	\$ 75,298
33	SOUTH ST	WEST TO DEAD END	COUNTY RD 27	56.8	ASP	6	1	N			Y			\$ 14,759	\$ -	\$ -	\$ -	\$ -	\$ -	\$ 14,759
34	SOUTH ST	COUNTY RD 27	VICTORIA ST	118.0	ASP	6	1	N			Y			\$ 30,650	\$ -	\$ -	\$ -	\$ -	\$ -	\$ 30,650
35	SOUTH ST	VICTORIA ST	EAST TO DEAD END	95.7	ASP	6	1.65	N			Y			\$ 28,069	\$ -	\$ -	\$ -	\$ -	\$ -	\$ 28,069
3039	SOUTH ST	COUNTY RD 2 & NOTRE DAME ST	ST CHARLES ST	99.3	ASP	8	0	N	Y		Y			\$ 27,523	\$ 2,386	\$ -	\$ -	\$ -	\$ -	\$ 29,909
3040	SOUTH ST	ST CHARLES ST	CENTRE ST	97.9	ASP	8	0	N	Both		Y			\$ 27,127	\$ 9,912	\$ -	\$ -	\$ -	\$ -	\$ 37,040
3041	SOUTH ST	CENTRE ST	ST PETER ST	96.4	ASP	8	0	N	Both		Y			\$ 26,725	\$ 8,035	\$ -	\$ -	\$ -	\$ -	\$ 34,760
3042	SOUTH ST	ST PETER ST	HENRY ST	284.5	ASP	8	0	Y	Both		Y			\$ 100,500	\$ 8,340	\$ -	\$ -	\$ -	\$ -	\$ 108,840
3043	SOUTH ST	HENRY ST	DESJARDINS ST & COUNTY RD 27	50.5	ASP	8	0	Y	Both		Y			\$ 17,821	\$ 8,220	\$ -	\$ -	\$ -	\$ -	\$ 26,041
480	SOUTHWOOD DR	PARKLANE DR	WESTWOOD DR	98.3	ASP	8	0	Y			Y			\$ 34,726	\$ -	\$ -	\$ 25,067	\$ -	\$ -	\$ 59,793
481	SOUTHWOOD DR	WESTWOOD DR	WILLOWWOOD DR	482.0	ASP	8	0	Y			Y			\$ 170,248	\$ -	\$ -	\$ 73,980	\$ -	\$ -	\$ 244,228
482	SOUTHWOOD DR	WILLOWWOOD DR	WESTWOOD DR	372.4	ASP	8	0	Y			Y			\$ 131,544	\$ -	\$ -	\$ 13,119	\$ -	\$ -	\$ 144,662
1073	SPARLING ST	LAKESHORE PK	SOUTH TO DEAD END	78.5	ASP	6	1	N			Y			\$ 20,393	\$ -	\$ -	\$ -	\$ -	\$ -	\$ 20,393
168	ST ANDREWS DR	MARJORIE DR	FLANDERS RD	70.3	ASP	7.2	0	Y			Y			\$ 22,894	\$ -	\$ -	\$ 125,324	\$ -	\$ -	\$ 148,218
169	ST ANDREWS DR	ST ANDREWS DR	FLANDERS RD	99.9	ASP	7.2	0	Y			Y			\$ 32,529	\$ -	\$ -	\$ 96,833	\$ -	\$ -	\$ 129,362
172	ST ANDREWS DR	MARJORIE DR	FLANDERS RD	211.1	ASP	7.2	0	N			Y			\$ 52,672	\$ -	\$ -	\$ 20,413	\$ -	\$ -	\$ 73,085
519	ST CHARLES ST	FRONT ST	WEST TO DEAD END	78.0	ASP	6.3	1	Y			Y			\$ 22,943	\$ -	\$ -	\$ 18,288	\$ -	\$ -	\$ 41,231
520	ST CHARLES ST	SOUTH ST	FRONT ST	68.9	ASP	6.2	1.05	Y			Y			\$ 20,025	\$ 4,198	\$ -	\$ 25,985	\$ -	\$ -	\$ 50,207
624	ST CHARLES ST	ELEVENTH ST	NINTH ST	211.1	ASP	6.9	2	Y	Both		Y	4		\$ 66,529	\$ 17,735	\$ -	\$ 54,893	\$ 6,000	\$ -	\$ 145,158
625	ST CHARLES ST	NINTH ST	EIGHTH ST	96.7	ASP	6.7	2	N	Both		Y	2		\$ 32,467	\$ 6,548	\$ -	\$ 20,269	\$ 3,000	\$ -	\$ 62,285
626	ST CHARLES ST	EIGHTH ST	ST JOHN ST	45.0	ASP	6.7	2	N	Both		Y	1		\$ 15,098	\$ 5,784	\$ -	\$ 17,902	\$ 1,500	\$ -	\$ 40,285
627	ST CHARLES ST	ST JOHN ST	SEVENTH ST	53.3	ASP	6.7	2	N	Both		Y	1		\$ 17,900	\$ 17,736	\$ -	\$ 54,898	\$ 1,500	\$ -	\$ 92,035
629	ST CHARLES ST	SEVENTH ST	ST LAWRENCE ST	29.8	ASP	6.6	2.55	N	Both		Y	1		\$ 10,757	\$ 8,121	\$ -	\$ 25,136	\$ 1,500	\$ -	\$ 45,514
630	ST CHARLES ST	ST LAWRENCE ST	SIXTH ST	68.1	ASP	6.6	2.55	N	Both		Y	2		\$ 24,576	\$ 3,777	\$ -	\$ 11,689	\$ 3,000	\$ -	\$ 43,042
631	ST CHARLES ST	SIXTH ST	ST PAUL ST	17.1	ASP	6.6	2.55	N	Both		Y	2		\$ 6,173	\$ 4,477	\$ -	\$ 13,858	\$ 3,000	\$ -	\$ 27,509
632	ST CHARLES ST	ST PAUL ST	CHURCH ST	60.9	ASP	6.6	2.55	N	Both		Y			\$ 21,960	\$ 2,504	\$ -	\$ 7,750	\$ -	\$ -	\$ 32,214
633	ST CHARLES ST	CHURCH ST	MEUNIER ST	44.9	ASP	6.6	2.55	N	Both		Y			\$ 16,215	\$ 5,720	\$ -	\$ 17,706	\$ -	\$ -	\$ 39,642
634	ST CHARLES ST	MEUNIER ST	FOURTH ST	80.0	ASP	6.8	1.75	N	Both		Y			\$ 26,096	\$ 1,437	\$ -	\$ 4,448	\$ -	\$ -	\$ 31,980
635	ST CHARLES ST	FOURTH ST	CHISHOLM ST	137.3	ASP	6.8	1.75	N	Both		Y			\$ 44,800	\$ 5,112	\$ -	\$ 15,821	\$ -	\$ -	\$ 65,733
636	ST CHARLES ST	CHISHOLM ST	BABY ST	83.2	ASP	6.8	1.75	N	Both		Y			\$ 27,139	\$ 3,774	\$ -	\$ 11,683	\$ -	\$ -	\$ 42,596
637	ST CHARLES ST	BABY ST	OUELLETTE ST	83.5	ASP	6.8	2.5	N	Both		Y			\$ 30,497	\$ 6,717	\$ -	\$ 20,791	\$ -	\$ -	\$ 58,005
638	ST CHARLES ST	OUELLETTE ST	SOUTH ST	82.5	ASP	6.8	2.5	N	Both		Y			\$ 30,129	\$ 11,532	\$ -	\$ 35,693	\$ -	\$ -	\$ 77,354
350	ST CLAIR AVE	WEST TO DEAD END	EMERY DR	250.8	ASP	9.4	0	N			Y			\$ 81,691	\$ -	\$ -	\$ -	\$ -	\$ -	\$ 81,691
2090	ST CLAIR RD	COLUMBUS DR	HALE ST	102.8	ASP	6.6	1	N			Y			\$ 28,844	\$ -	\$ -	\$ 21,711	\$ -	\$ -	\$ 50,555
2092	ST CLAIR RD	MAPLE AVE	ELM ST	106.2	ASP	6.4	1	N			Y			\$ 29,069	\$ -	\$ -	\$ 21,449	\$ -	\$ -	\$ 50,518
2094	ST CLAIR RD	ELM ST	OAK ST	91.3	ASP	6.5	1	Y			Y			\$ 27,517	\$ -	\$ -	\$ 65,210	\$ -	\$ -	\$ 92,727
2105	ST CLAIR RD	6-7 SDRD	ST PETER ST	1358.5	ASP	6.5	1	N			Y			\$ 376,402	\$ -	\$ -	\$ -	\$ -	\$ -	\$ 376,402
518	ST CLAIR ST	W RIVER ST	WEST TO DEAD END	399.2	ASP	6.8	1	N			Y	5		\$ 114,762	\$ -	\$ -	\$ 27,624	\$ 7,500	\$ -	\$ 149,886
622	ST JOHN ST	ST LOUIS ST	ST PETER ST	96.3	ASP	6.8	1	N	Both		Y			\$ 27,694	\$ 7,673	\$ -	\$ 23,751	\$ -	\$ -	\$ 59,118
623	ST JOHN ST	ST CHARLES ST	ST LOUIS ST	101.4	ASP	6.9	1	N	Y		Y	2		\$ 29,487	\$ 57,058	\$ -	\$ 353,219	\$ 3,000	\$ -	\$ 442,764
584	ST JUDE ST	ST PETER ST	CUL DE SAC	79.5	ASP	7.9	1	N			Y	2		\$ 21,789	\$ -	\$ -	\$ 103,799	\$ 3,000	\$ -	\$ 128,588
620	ST LAWRENCE ST	ST LOUIS ST	ST PETER ST	94.9	ASP	7.3	1	N	Both		Y			\$ 28,935	\$ 8,093	\$ -	\$ 25,048	\$ -	\$ -	\$ 62,075
621	ST LAWRENCE ST	ST CHARLES ST	ST LOUIS ST	101.7	ASP	6.8	0.9	Y			Y	2		\$ 28,696	\$ -	\$ -	\$ 26,352	\$ 3,000	\$ -	\$ 58,048
609	ST LOUIS ST	BRIAN ST	GAYLE ST	79.8	ASP	7.4	1	N			Y			\$ 26,531	\$ 20,686	\$ -	\$ 20,686	\$ -	\$ -	\$ 47,227
611	ST LOUIS ST	GAYLE ST	ELEVENTH ST	111.1	ASP	6.8	1	N			Y			\$ 31,926	\$ -	\$ -	\$ 24,683	\$ -	\$ -	\$ 56,609
615	ST LOUIS ST	ELEVENTH ST	ST JOHN ST	353.2	ASP	8.2	0	N	Y		Y			\$ 100,358	\$ 4,270	\$ -	\$ 26,431	\$ 16,500	\$ -	\$ 147,559
616	ST LOUIS ST	ST JOHN ST	ST LAWRENCE ST	85.1	ASP	8.1	0	N	Both		Y			\$ 23,898	\$ 6,704	\$ -	\$ 20,752	\$ -	\$ -	\$ 51,354
617	ST LOUIS ST	ST LAWRENCE ST	ST PAUL ST	94.2	ASP	6.9	1	N	Both		Y			\$ 27,412	\$ 9,329	\$ -	\$ 28,876	\$ -	\$ -	\$ 65,617
362	ST MARY'S RD	COUNTY RD 22	CHURCH ST	311.2	ASP	5.5	1.5	Y			Y			\$ 82,963	\$ -	\$ -	\$ 91,835	\$ -	\$ -	\$ 174,797
618	ST PAUL ST	ST LOUIS ST	ST PETER ST	82.7	ASP	8.1	0	Y	Y		Y			\$ 29,489	\$ 3,576	\$ -	\$ 22,138	\$ -	\$ -	\$ 55,203
619	ST PAUL ST	ST CHARLES ST	ST LOUIS ST	102.1	ASP	7.3	1	N	Y		Y	2		\$ 31,127	\$ 3,957	\$ -	\$ 24,498	\$ 3,000	\$ -	\$ 62,583
594	ST PETER BLVD	MOUSSEAU CRES	SOUTH TO DEAD END	62.8	ASP	8	0	N	Both		Y			\$ 17,401	\$ 26,142	\$ -	\$ 80,916	\$ -	\$ -	\$ 124,459
595	ST PETER BLVD	ST PETER ST	MOUSSEAU																	

TABLE 5.2.3  
LAKESHORE ROADS NEEDS STUDY  
VALUE OF CURRENT ROADWAY AND RAILWAY ASSETS  
BASED ON 2007 PRICING  
ASPHALT SURFACE ROADS

SECTION NUMBER	ROAD NAME	ROAD TO	ROAD FROM	LENGTH (m)	PAVEMENT TYPE none/sur treat/asp/conc	PAVEMENT WIDTH (m)	SHOULDER WIDTH (m)	CURB AND GUTTER (Y / N)	SIDEWALK (Y / Both / N)	TRAIL (Y / Both / N)	STORM SEWERS (Y / N)	STREET LIGHTS (Each)	OTHER	ROAD VALUE (\$)	SIDEWALK VALUE (\$)	TRAIL VALUE (\$)	STORM SEWER VALUE (\$)	STREET LIGHT VALUE (\$)	OTHER VALUE (\$)	TOTAL ASSET VALUE (\$)
604	STEVENSON CRT	MOUSSEAU CRES	CUL DE SAC	167.0	ASP	8	0	Y			Y	5		\$ 58,972	\$ -	\$ -	\$ 57,812	\$ 7,500	\$ -	\$ 124,284
1072	STIRLING DR	LAKESHORE PK	SOUTH TO DEAD END	88.2	ASP	4.8	1	N						\$ 19,250	\$ -	\$ -	\$ -	\$ -	\$ -	\$ 19,250
712	STONE MILL CRT	CUL DE SAC	COUNTY RD 27	45.0	ASP	5.6	0.95	N						\$ 10,958	\$ -	\$ -	\$ -	\$ -	\$ -	\$ 10,958
434	STONEBRIDGE WAY	TRADITIONAL TRAIL	LEGACY LANE	180.5	ASP	8	0	Y			Y			\$ 63,749	\$ -	\$ -	\$ -	\$ 14,911	\$ -	\$ 78,661
150	STONEBROOK BLVD	LITTLE BASELINE RD	CYANNA CRT	74.5	ASP	8	0	Y			Y			\$ 26,305	\$ -	\$ -	\$ -	\$ 43,411	\$ -	\$ 69,716
151	STONEBROOK BLVD	CYANNA CRT	CYANNA CRT	151.2	ASP	8	0	N			Y			\$ 41,902	\$ -	\$ -	\$ 22,942	\$ -	\$ -	\$ 64,844
152	STONEBROOK BLVD	CYANNA CRT	COUNTY RD 21	337.9	ASP	8	0	N			Y			\$ 93,669	\$ -	\$ -	\$ -	\$ 11,710	\$ -	\$ 105,379
1087	SUMMER ST	SOUTH TO DEAD END	SPRING ST	439.2	ASP	8	0	Y			Y			\$ 155,114	\$ -	\$ -	\$ -	\$ 46,928	\$ -	\$ 202,042
1088	SUMMER ST	SPRING ST	AUTUMN ST	115.7	ASP	8	0	Y			Y			\$ 40,868	\$ -	\$ -	\$ -	\$ 19,364	\$ -	\$ 60,231
1089	SUMMER ST	AUTUMN ST	COUNTY RD 2	94.6	ASP	8	0	Y			Y			\$ 33,415	\$ -	\$ -	\$ -	\$ 39,302	\$ -	\$ 72,718
1090	SURF CLUB DR	SURF CLUB DR	COUNTY RD 2	618.4	ASP	7	1	Y						\$ 196,999	\$ -	\$ -	\$ -	\$ -	\$ -	\$ 196,999
1091	SURF CLUB DR	SURF CLUB DR	WEST TO DEAD END	725.4	ASP	7	1	Y						\$ 231,080	\$ -	\$ -	\$ -	\$ -	\$ -	\$ 231,080
131	SYLVANO CRES	AMY CROFT DR & RAVENYA WAY	ROCKHAVEN DR	86.6	ASP	8.6	0	Y			Y			\$ 32,391	\$ -	\$ -	\$ 30,084	\$ -	\$ -	\$ 62,474
132	SYLVANO CRES	ROCKHAVEN DR	ROCKHAVEN DR	214.9	ASP	8.6	0	Y			Y			\$ 80,354	\$ -	\$ -	\$ -	\$ 24,598	\$ -	\$ 104,952
2122	TAYLOR AVE	NORTH TO DEAD END	MAPLE ST	44.5	ASP	6.3	1	N				1		\$ 12,025	\$ -	\$ -	\$ -	\$ 1,500	\$ -	\$ 13,525
2123	TAYLOR AVE	MAPLE ST	SOUTH TO DEAD END	103.9	ASP	6.8	0.5	N	Y			2		\$ 27,163	\$ 30,467	\$ -	\$ -	\$ 3,000	\$ -	\$ 60,630
2128	TAYLOR AVE	FORD ST	JAMES ST	152.0	ASP	6	1	Y	Both			2		\$ 43,156	\$ 7,275	\$ -	\$ -	\$ 3,000	\$ -	\$ 53,432
2129	TAYLOR AVE	JAMES ST	MCALLISTER ST	170.6	ASP	6	1	Y	Both			2		\$ 48,441	\$ 18,048	\$ -	\$ -	\$ 3,000	\$ -	\$ 69,489
2130	TAYLOR AVE	MCALLISTER ST	WILLIAM ST	222.2	ASP	6	1	N	Y			4		\$ 57,720	\$ 1,870	\$ -	\$ -	\$ 6,000	\$ -	\$ 65,590
2131	TAYLOR AVE	WILLIAM ST	COUNTY RD 46	331.4	ASP	6	1	N	Y			5		\$ 86,071	\$ 4,362	\$ -	\$ -	\$ 7,500	\$ -	\$ 97,933
184	TAYLOR DR	RUSSEL WOODS DR	CLEOPHAS DR	228.2	ASP	8.5	0	N		Y				\$ 68,512	\$ -	\$ -	\$ -	\$ 39,523	\$ -	\$ 108,035
185	TAYLOR DR	CLEOPHAS DR	ELMGROVE DR	459.9	ASP	8.5	0	N		Y				\$ 135,441	\$ -	\$ -	\$ -	\$ 44,363	\$ -	\$ 179,804
3030	TECUMSEH RD	SIXTH ST	CHURCH ST & BROADWAY ST	103.3	ASP	8	0	N	Y		Y			\$ 28,646	\$ -	\$ 9,333	\$ -	\$ 57,778	\$ -	\$ 95,758
3031	TECUMSEH RD	SEVENTH ST	SIXTH ST	101.0	ASP	8	0	N	Y		Y			\$ 27,992	\$ -	\$ 13,918	\$ -	\$ -	\$ -	\$ 41,910
3032	TECUMSEH RD	EIGHTH ST	SEVENTH ST	102.5	ASP	8	0	Y	Y		Y			\$ 36,209	\$ -	\$ 9,499	\$ -	\$ 58,803	\$ -	\$ 104,511
3033	TECUMSEH RD	NINTH ST	EIGHTH ST	92.4	ASP	8	0	Y	Y		Y			\$ 32,642	\$ -	\$ 19,314	\$ -	\$ 119,564	\$ -	\$ 171,520
3034	TECUMSEH RD	TENTH ST	NINTH ST	98.7	ASP	8	0	Y	Y		Y			\$ 34,854	\$ 4,340	\$ -	\$ -	\$ 26,869	\$ -	\$ 66,063
3035	TECUMSEH RD	ELEVENTH ST	TENTH ST	140.1	ASP	8	0	Y	Both		Y			\$ 49,467	\$ 8,482	\$ -	\$ -	\$ 26,255	\$ -	\$ 84,205
3036	TECUMSEH RD	ROYAL CRES	ELEVENTH ST	242.4	ASP	8	0	Y	Both		Y			\$ 85,632	\$ 8,611	\$ -	\$ -	\$ 26,655	\$ -	\$ 120,898
3037	TECUMSEH RD	DUCHARME ST	ROYAL CRES	143.9	ASP	8	0	Y			Y			\$ 50,830	\$ -	\$ -	\$ -	\$ 24,029	\$ -	\$ 74,859
3038	TECUMSEH RD	SPRING ST	DUCHARME ST	435.2	ASP	8	0	Y			Y			\$ 153,714	\$ -	\$ -	\$ -	\$ 25,657	\$ -	\$ 179,371
683	TENTH ST	TECUMSEH RD	BROADWAY ST	163.7	ASP	6.9	1	Y				2		\$ 51,567	\$ -	\$ -	\$ -	\$ 36,414	\$ 3,000	\$ 90,981
704	TERRA LOU CRT	CUL DE SAC	TERRA LOU DR	41.0	ASP	7.9	0	Y			Y			\$ 14,351	\$ -	\$ -	\$ -	\$ 63,036	\$ -	\$ 77,387
698	TERRA LOU DR	GEORGE CRES	DUCHARME ST	93.7	ASP	7.5	0	Y						\$ 31,459	\$ -	\$ -	\$ -	\$ -	\$ -	\$ 31,459
699	TERRA LOU DR	GEORGE CRES	GEORGE CRES	381.2	ASP	7.9	0	Y			Y	11		\$ 133,313	\$ -	\$ -	\$ 113,153	\$ 16,500	\$ -	\$ 262,966
701	TERRA LOU DR	MELANIE LANE	GEORGE CRES	94.1	ASP	7.9	0	N			Y			\$ 25,760	\$ -	\$ -	\$ -	\$ 42,552	\$ -	\$ 68,312
703	TERRA LOU DR	MELANIE LANE	MELANIE CRT	97.5	ASP	7.9	0	Y			Y			\$ 34,101	\$ -	\$ -	\$ -	\$ 10,669	\$ -	\$ 44,769
705	TERRA LOU DR	NOTRE DAME ST & ST PETER BLVD	TERRA LOU CRT	187.9	ASP	7.9	0	Y			Y			\$ 65,722	\$ -	\$ -	\$ -	\$ 24,352	\$ -	\$ 90,075
656	THIRD ST	RAILWAY AVE	BROADWAY ST	146.2	ASP	6.6	1	Y	Both			1		\$ 44,547	\$ 32,019	\$ -	\$ -	\$ 99,108	\$ 1,500	\$ 177,174
432	TRADITIONAL TRAIL	LEGACY LANE	OAKWOOD AVE	323.2	ASP	8	0	Y			Y			\$ 114,139	\$ -	\$ -	\$ -	\$ 24,468	\$ -	\$ 138,606
433	TRADITIONAL TRAIL	STONEBRIDGE WAY	LEGACY LANE	95.3	ASP	8	0	Y			Y			\$ 33,677	\$ -	\$ -	\$ -	\$ 25,351	\$ -	\$ 59,028
435	TRADITIONAL TRAIL	CROSSWINDS DR	STONEBRIDGE WAY	95.3	ASP	8	0	Y			Y			\$ 33,648	\$ -	\$ -	\$ -	\$ 48,859	\$ -	\$ 82,507
436	TRADITIONAL TRAIL	OAKWOOD AVE	CROSSWINDS DR	394.5	ASP	8	0	N			Y			\$ 109,346	\$ -	\$ -	\$ -	\$ 38,013	\$ -	\$ 147,359
508	TROTTER ST	NOTRE DAME ST	MARIE ST	224.2	ASP	7.9	0	Y			Y			\$ 78,401	\$ -	\$ -	\$ -	\$ 84,020	\$ -	\$ 162,422
36	VICTORIA ST	NORTH TO DEAD END	SOUTH ST	81.9	ASP	6.1	1.65	Y						\$ 23,535	\$ -	\$ -	\$ -	\$ -	\$ -	\$ 23,535
37	VICTORIA ST	SOUTH ST	SOUTH TO DEAD END	166.0	ASP	6.3	1.35	N			Y			\$ 47,861	\$ -	\$ -	\$ -	\$ -	\$ -	\$ 47,861
179	VINTAGE OAK DR	COUNTY RD 2	BEL AIR CIR	140.3	ASP	8	0	Y			Y			\$ 49,555	\$ -	\$ -	\$ 102,561	\$ -	\$ -	\$ 152,116
180	VINTAGE OAK DR	BEL AIR CIR	SOUTH TO DEAD END	41.2	ASP	8	0	Y			Y			\$ 14,544	\$ -	\$ -	\$ -	\$ 58,285	\$ -	\$ 72,829
109	W BELLE RIVER RD	N REAR RD	COUNTY RD 46	817.9	ASP	6.3	1.4	N						\$ 237,913	\$ -	\$ -	\$ -	\$ -	\$ -	\$ 237,913
113	W BELLE RIVER RD	12-13 SDRD	12-13 SDRD	90.3	ASP	5.5	1.5	N						\$ 24,241	\$ -	\$ -	\$ -	\$ -	\$ -	\$ 24,241
513	W BELLE RIVER RD	W RIVER ST & PARKLANE DR	COUNTY RD 42	1699.8	ASP	8	0	Y			Y			\$ 600,354	\$ -	\$ -	\$ -	\$ -	\$ -	\$ 600,354
293	W PUCE RD	COUNTY RD 22 & COUNTY RD 2	COUNTY RD 42	2693.5	ASP	3.2	2.05	Y						\$ 503,354	\$ -	\$ -	\$ -	\$ -	\$ -	\$ 503,354
514	W RIVER ST	ST PIERRE ST	PARKLANE DR & W BELLE RIVER RD	134.1	ASP	6.7	1	N			Y			\$ 38,073	\$ -	\$ -	\$ -	\$ 212,663	\$ -	\$ 250,736
515	W RIVER ST	NOTRE DAME ST	ST PIERRE ST	420.2	ASP	6.5	1	N			Y			\$ 116,423	\$ -	\$ -	\$ -	\$ 23,488	\$ -	\$ 139,911
516	W RIVER ST	ST CLAIR ST	NOTRE DAME ST	202.5	ASP	6.8	1	Y			Y			\$ 63,091	\$ -	\$ -	\$ -	\$ 441,937	\$ -	\$ 505,028
517	W RIVER ST	CAILLE AVE	ST CLAIR ST	143.2	ASP	6.8	1	N			Y			\$ 41,160	\$ -	\$ -	\$ -	\$ -	\$ -	\$ 41,160
290	WALLACE LINE RD	COUNTY RD 2	COUNTY RD 22	410.1	ASP	8	0	N			Y			\$ 113,678	\$ -	\$ -	\$ -	\$ -	\$ -	\$ 113,678
501	WALNUT ST	CHERRYWOOD DR	ELMWOOD AVE	85.5	ASP	8	0	N			Y			\$ 23,703	\$ -	\$ -	\$ 109,252	\$ -	\$ -	\$ 132,955
278	WALSTEDT WAY	WRIGHT LANE	GEORGE KENNEDY WAY	107.0	ASP	8	0	N			Y			\$ 29,667	\$ -	\$ -	\$ -	\$ 52,640	\$ -	\$ 82,307
279	WALSTEDT WAY	GEORGE KENNEDY WAY	WRIGHT LANE	176.5	ASP	8	0	N			Y			\$ 48,931	\$ -	\$ -	\$ -	\$ 37,228	\$ -	\$ 86,159
280	WALSTEDT WAY	COUNTY RD 2	GEORGE KENNEDY WAY	127.5	ASP	8	0	Y			Y			\$ 45,035	\$ -	\$ -	\$ 106,624	\$ -	\$ -	\$ 151,659
471	WESTWOOD DR	DRIFTWOOD CRES	BEECHWOOD DR	188.4	ASP	8	0	Y			Y			\$ 66,555	\$ -	\$ -	\$ -	\$ 22,232	\$ -	\$ 88,788
472	WESTWOOD DR	BEECHWOOD DR	DRIFTWOOD CRES	91.7	ASP	8	0	Y			Y			\$ 32,387	\$ -	\$ -	\$ -	\$ 27,826	\$ -	\$ 60,213
477	WESTWOOD DR	SOUTHWOOD DR	DRIFTWOOD CRES	112.8	ASP	8	0	Y			Y			\$ 39,828	\$ -	\$ -	\$ -	\$ 45,895	\$ -	\$ 85,723
478	WESTWOOD DR	WILLOWWOOD DR	SOUTHWOOD DR	278.0	ASP	8	0	Y			Y			\$ 88,879	\$ -	\$ -	\$ -	\$ 33,151	\$ -	\$ 122,031
479	WESTWOOD DR	SOUTHWOOD DR	WILLOWWOOD DR	393.9	ASP	8	0	Y			Y			\$ 139,134	\$ -					

**TABLE 5.2.4**  
**LAKESHORE ROADS NEEDS STUDY**  
**VALUE OF CURRENT ROADWAY AND RAILWAY ASSETS**  
**BASED ON 2007 PRICING**  
**RAILWAY CROSSINGS**

RAILWAY CROSSING SECTION NUMBER	ROAD SECTION NAME	RAILWAY COMPANY	RAILWAY SUBDIVISION	SUBDIVISION MILAGE	CROSSING WIDTH	EXISTING PROTECTION	RAILWAY CROSSING VALUE (\$)	COMMENTS
0001	Ellis Sideroad	CON	CASO	212.20	12.0	DG	\$ 150,000.00	
0002	5th Concession Road	CNR/CPR	CASO	208.39	11.0	AD	\$ 100,000.00	
0003	4th Concession Road	CPR	CASO	207.50	12.0	XW	\$ 25,000.00	
0004	3rd Concession Road	CNR/CPR	CASO	206.59	9.0	XW	\$ 25,000.00	
0005	2nd Concession Road	CNR/CPR	CASO	205.69	9.0	XW	\$ 25,000.00	
0006	West Pike Creek Road	CPR	--	--	--	--	--	Crossing no longer exists
0007	Patillo Road	CPR	CHATHAM	99.79	11.0	AT	\$ 100,000.00	
0008	Wallace Line	CPR	CHATHAM	98.88	10.0	XW	\$ 25,000.00	
0009	West Puce Road	CPR	CHATHAM	98.08	9.0	AD	\$ 100,000.00	
0010	Renaud Line	CPR		96.27	14.0	AD	\$ 100,000.00	
0011	Rourke Line	CPR		95.41	9.0	AD	\$ 100,000.00	
0012	East Pike Creek Road	VIA	CHATHAM	97.03	10.0	DG	\$ 150,000.00	
0013	Patillo Road	VIA	CHATHAM	95.83	10.0	DG	\$ 150,000.00	
0014	Wallace Line	VIA	CHATHAM	94.91	9.0	DG	\$ 150,000.00	
0015	Puce Road	VIA	CHATHAM	93.73	9.0	DG	\$ 150,000.00	
0016	Emery Drive	VIA	CHATHAM	92.82	9.0	DG	\$ 150,000.00	
0017	Renaud Line	VIA	CHATHAM	92.29	9.0	DG	\$ 150,000.00	
0018	Rourke Line	VIA	CHATHAM	91.43	9.0	DG	\$ 150,000.00	
0019	West Belle River Road	CPR		94.52	9.0	AD	\$ 100,000.00	
0100	First Street	VIA	CHATHAM	90.23	9.0	DG	\$ 150,000.00	
0101	Charron Beach Road	VIA	CHATHAM	88.81	12.0	DG	\$ 150,000.00	
0102	3rd Concession Road	VIA	CHATHAM	87.80	11.0	DG	\$ 150,000.00	
0103	4th Concession Road	VIA	CHATHAM	86.80	9.0	DG	\$ 150,000.00	
0104	Rochester Townline	VIA	CHATHAM	84.18	10.0	DG	\$ 150,000.00	
0105	Rochester Townline	CNR/CPR	CASO	198.27	12.0	AD	\$ 100,000.00	
0106	7th Concession Road	CNR/CPR	CASO	198.63	5.0	XS	\$ 20,000.00	
0107	Concession 6A Road	CNR	CASO	199.99	8.0	XW	\$ 25,000.00	
0108	3rd Concession Road	CNR/CPR	CASO	202.38	8.0	XW	\$ 25,000.00	
0109	2nd Concession Road	CNR/CPR	CASO	203.18	9.0	DG	\$ 150,000.00	
0110	South Middle Road	CNR/CPR	CASO	204.00	25.0	DG	\$ 150,000.00	
0111	3rd Concession Road	CPR		91.79	8.0	XW	\$ 25,000.00	
0112	4th Concession Road	CPR		90.80	8.0	XW	\$ 25,000.00	
0113	East River Road	CPR		89.88	8.0	AD	\$ 100,000.00	
0114	Rochester Townline	CPR		88.20	10.0	AD	\$ 100,000.00	
0115	West River Road	VIA	CHATHAM	89.36	11.0	DG	\$ 150,000.00	
0116	Ducharme Street	VIA	CHATHAM	90.28	9.0	DG	\$ 150,000.00	
0117	6th Concession Road	CNR/CPR	CASO	199.53	9.0	XW	\$ 25,000.00	
0200	12-13 Sideroad	VIA	CHATHAM	79.61	7.5	DG	\$ 150,000.00	
0201	Couture Road	VIA	CHATHAM	78.64	10.0	DG	\$ 150,000.00	
0202	Richardson Sideroad	CPR	WINDSOR	81.17	9.0	DG	\$ 150,000.00	
0203	Richardson Sideroad	CNR/CPR	CASO	191.07	13.0	XW	\$ 25,000.00	
0204	5th Concession Road	CNR/CPR	CASO	91.90	25.0	TG	\$ 150,000.00	
0205	North Middle Road	CNR/CPR	CASO	197.26	38.0	XW	\$ 25,000.00	
0206	South Middle Road	CNR/CPR			5.0	XS	\$ 20,000.00	Spur line - Leamington - Milage 1.93
0207	9th Concession Road	CNR/CPR			9.0	XW	\$ 25,000.00	Spur line - Leamington - Milage 2.35
0208	10th Concession Road	CNR/CPR			13.0	XW	\$ 25,000.00	Spur line - Leamington - Milage 3.32
0209	11th Concession Road	CNR/CPR			8.0	XW	\$ 25,000.00	Spur line - Leamington - Milage 4.36
<b>TOTAL VALUE OF RAILWAY CROSSINGS</b>							<b>\$ 4,440,000.00</b>	

**Crossing Protection:**

- XS - Standard Cross Bucks Warning Sign (NTA)
- XW - Railway Advance Warning Sign (Ministry Yellow Diamond Warning Sign)
- AD - Automatic Fixed Distance Flashing Lights and Bells
- AT - Automatic Fixed Time (Train Speed Actuated) Flashing Lights and Bells
- DG - Automatic Fixed Distance Flashing Lights and Bells and Gates
- TG - Automatic Fixed Time (Train Speed Actuated) Flashing Lights and Bells and Gates



**TABLE 5.2.6**  
**LAKESHORE ROADS NEEDS STUDY**  
**VALUE OF CURRENT STORMWATER MANAGEMENT FACILITY ASSETS**  
**BASED ON 2007 PRICING**  
**STORMWATER MANAGEMENT FACILITIES**

NAME	LOCATION	APPROXIMATE YEAR CONSTRUCTED	PUMPS (\$)	POND (\$)	OTHER (\$)	TOTAL VALUE (\$)	COMMENTS
River Ridge SWM	East Puce Rd at CPR	2007	\$ 100,000.00	\$ 500,000.00		\$ 600,000.00	3 pumps, one main pond, and linear ponds
Oakwood / Girard SWM	Rourke Line at Oakwood	2002	\$ 135,000.00	\$ 166,315.00		\$ 301,315.00	2 pumps, one main pond
River Downs SWM	East Puce Rd at County Road 42	2004	\$ -	\$ 52,000.00		\$ 52,000.00	
Seasons at the Creek SWM	Summer St. at Duck Creek	2005	\$ 130,000.00	\$ 63,900.00		\$ 63,900.00	
Orchard Park SWM	Patillo at CNR		\$ -	\$ 148,500.00		\$ 148,500.00	
Advance SWM	Patillo at County Road 22		\$ 130,000.00	\$ 167,850.00		\$ 297,850.00	
Silver Creek SWM	Patillo at Silver Creek Drive		\$ 130,000.00	\$ 205,650.00		\$ 335,650.00	
Amtec SWM	Patillo at Little Baseline		\$ 130,000.00	\$ 110,700.00		\$ 240,700.00	
St. Claire Shores SWM (Valente)	Amy Croft at West Pike Creek Road		\$ -	\$ 330,300.00		\$ 330,300.00	
Country Walk SWM	Wallace Line at County Road 22		\$ 130,000.00	\$ 110,250.00		\$ 240,250.00	
Chelsea Park SWM	Huntington Blvd.		\$ 130,000.00			\$ 123,300.00	
Renaud Line Development SWM (Piroli)	Renaud Line at CPR	2005	\$ 130,000.00	\$ 155,000.00		\$ 285,000.00	2 pumps, linear pond, two cells
Whitewood SWM	Rourke Line at CPR	2001	\$ 136,000.00	\$ 305,007.00		\$ 441,007.00	2 pumps, 2 chamber pump station, linear pond
Lakeshore New Centre Estates SWM	East of Renaud Line		\$ 130,000.00	\$ 76,050.00		\$ 206,050.00	
Sylvester Industrial Park SWM	Croft Drive at County Road 22		\$ 130,000.00	\$ 68,400.00		\$ 198,400.00	
Forest Hill / Bacon SWM	Robert Cres. at Duck Creek		\$ 130,000.00	\$ 365,000.00		\$ 495,000.00	
Bulcke / Reaume SWM	Little Baseline at Stonebrook Blvd.		\$ -	\$ 45,900.00		\$ 45,900.00	
Cooper Estates SWM	Desjardain St.	2004	\$ 50,000.00	\$ 35,550.00		\$ 85,550.00	1 pump, one main pond
King Emery SWM	Joshua Crt.		\$ 130,000.00	\$ 26,550.00		\$ 156,550.00	
<b>TOTAL VALUE OF STORMWATER MANAGEMENT FACILITIES</b>						<b>\$ 4,647,222.00</b>	



**TABLE 5.2.7**  
**LAKESHORE ROADS NEEDS STUDY**  
**VALUE OF CURRENT ASSETS**  
**BASED ON 2007 PRICING**  
**SUMMARY**

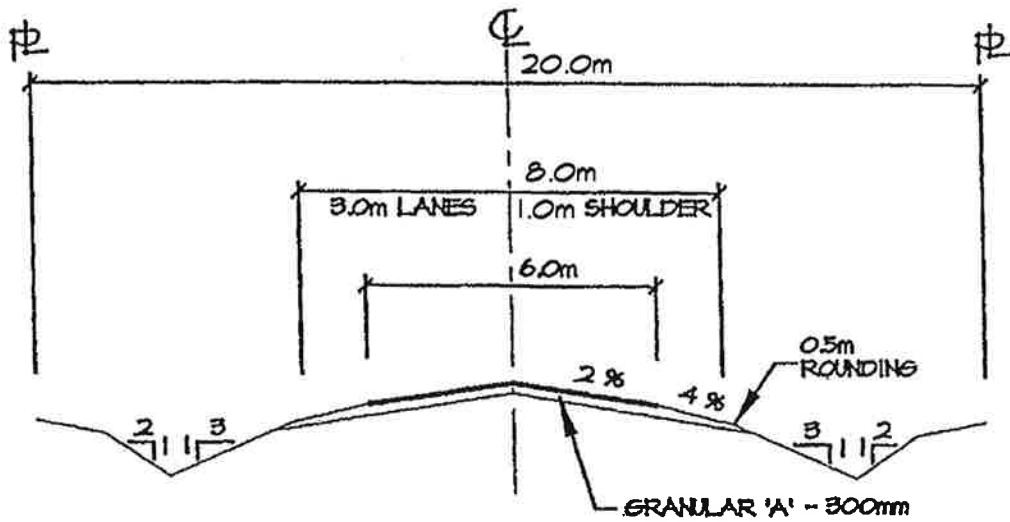
ASSET	CURRENT VALUE (\$)	COMMENTS
Gravel Surface Roads	\$ 15,235,454	
Surface Treated Roads	\$ 48,071,887	
Asphalt Surface Roads	\$ 76,186,045	
Rail Crossings	\$ 4,440,000	
Traffic Signals	\$ 300,000	
Stormwater Management Facilities	\$ 4,647,222	
<b>TOTAL VALUE OF ASSETS</b>	<b>\$ 148,880,607</b>	

---

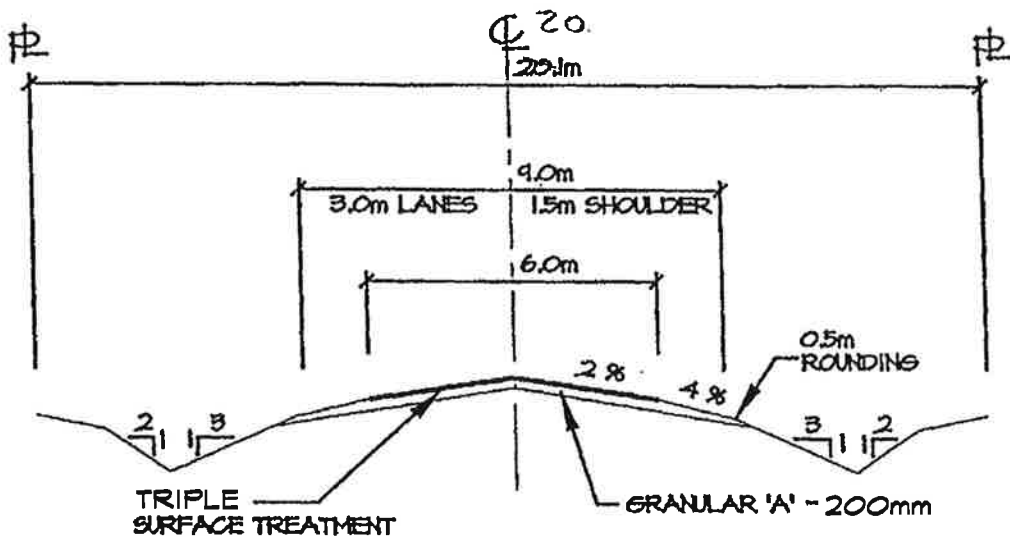
**APPENDIX E**

**TYPICAL ROAD CROSS SECTIONS**

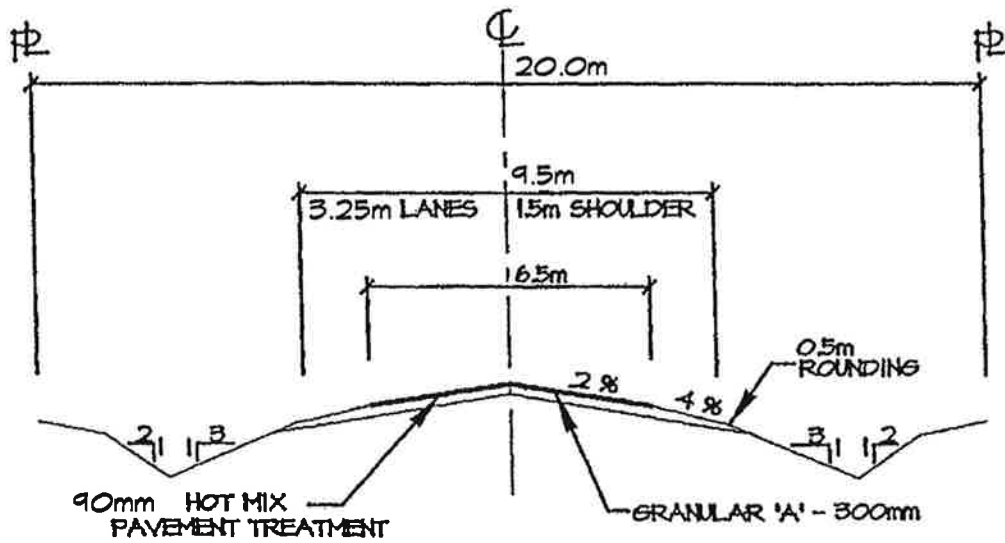
---



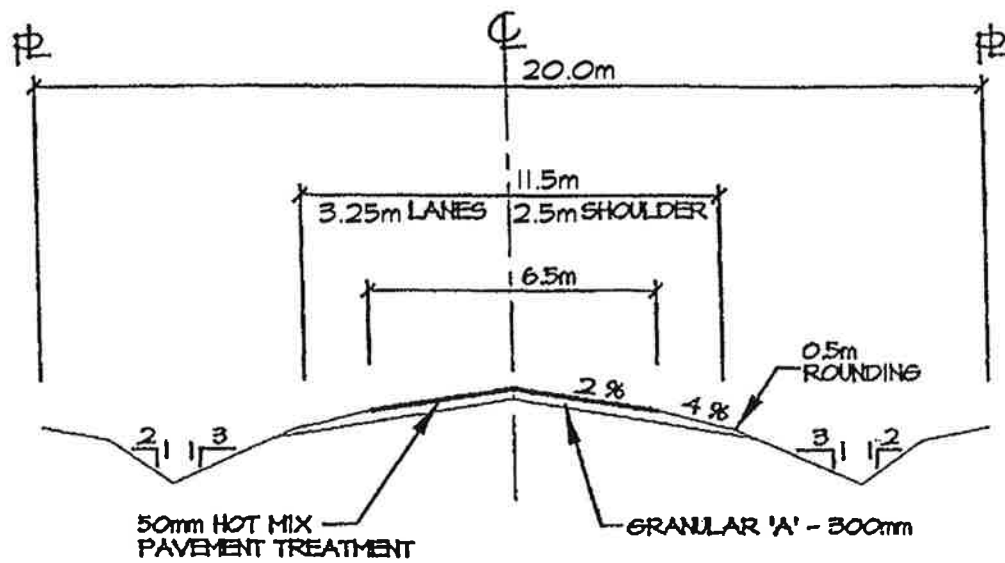
RURAL RECONSTRUCTION  
50-199 AADT - DESIGN CLASS 200



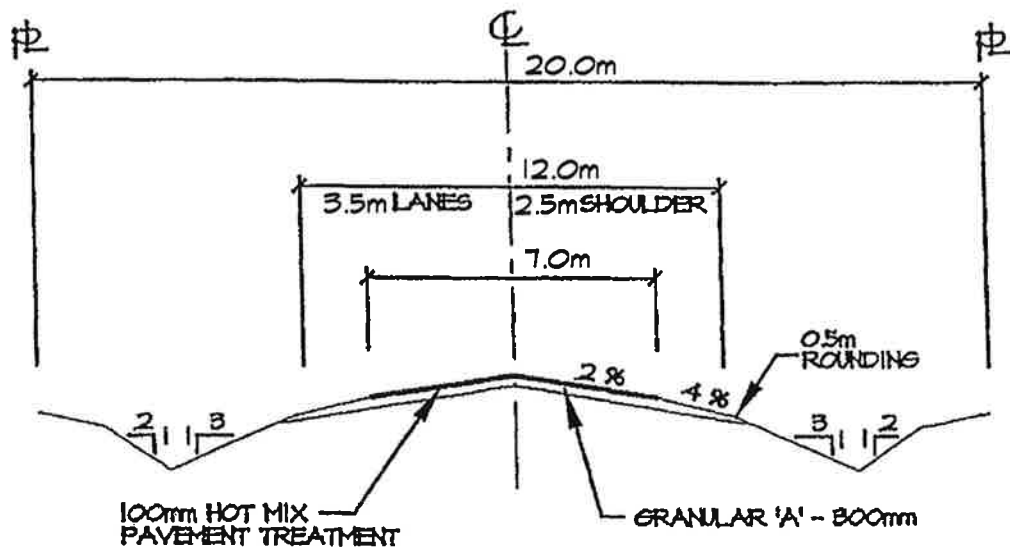
RURAL RECONSTRUCTION  
200-399 AADT - DESIGN CLASS 300



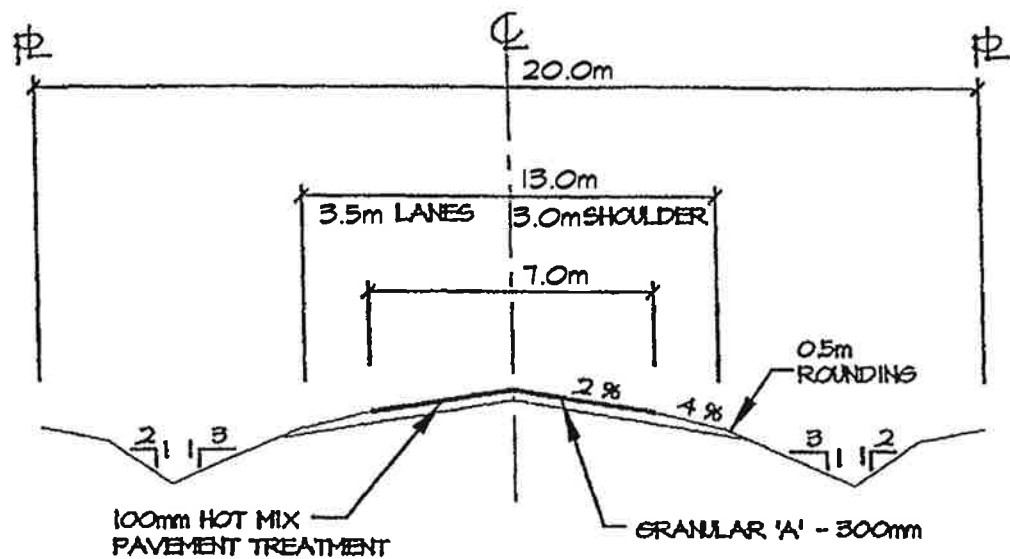
RURAL RECONSTRUCTION  
 400-999 AADT - DESIGN CLASS 400



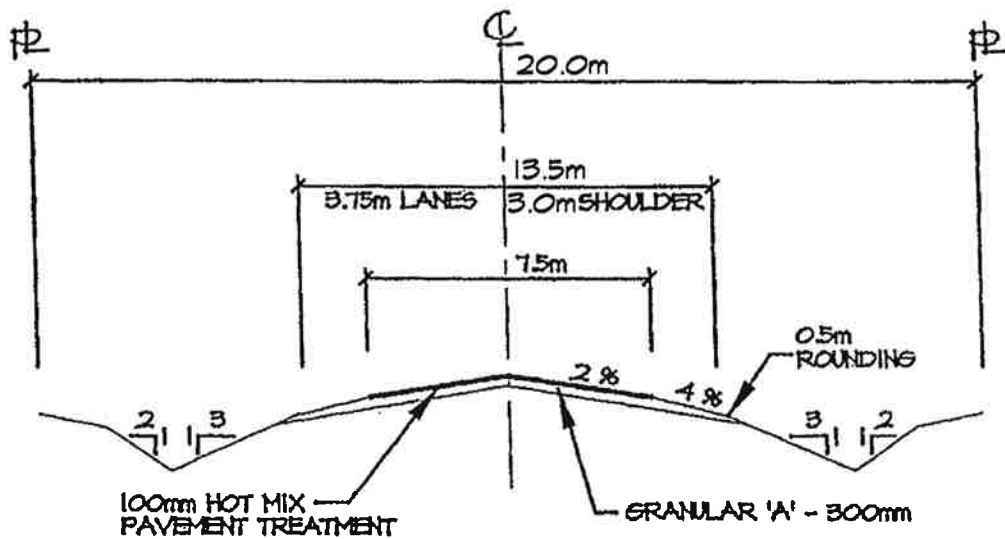
RURAL RECONSTRUCTION  
 1000-1999 AADT - DESIGN CLASS 500



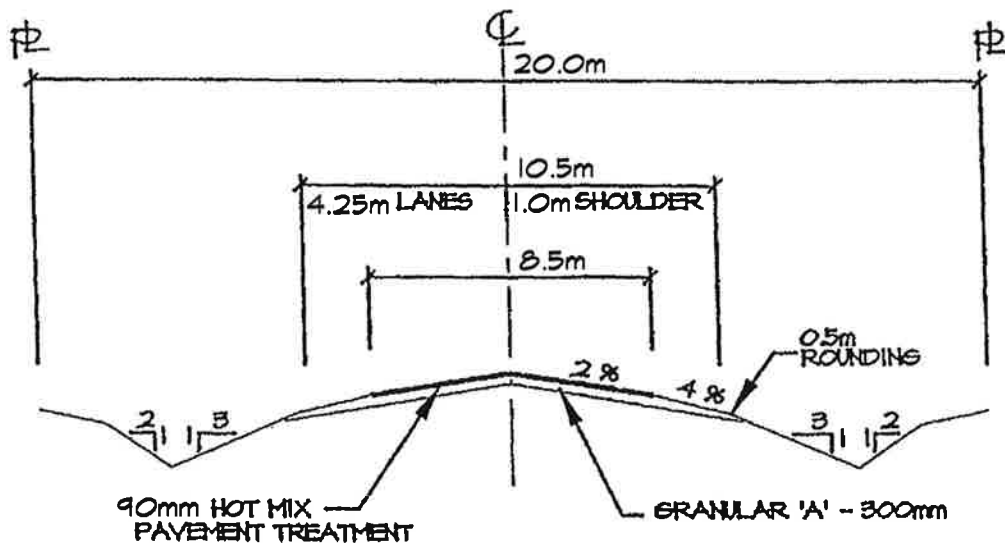
RURAL RECONSTRUCTION  
 2000-2999 AADT - DESIGN CLASS 600



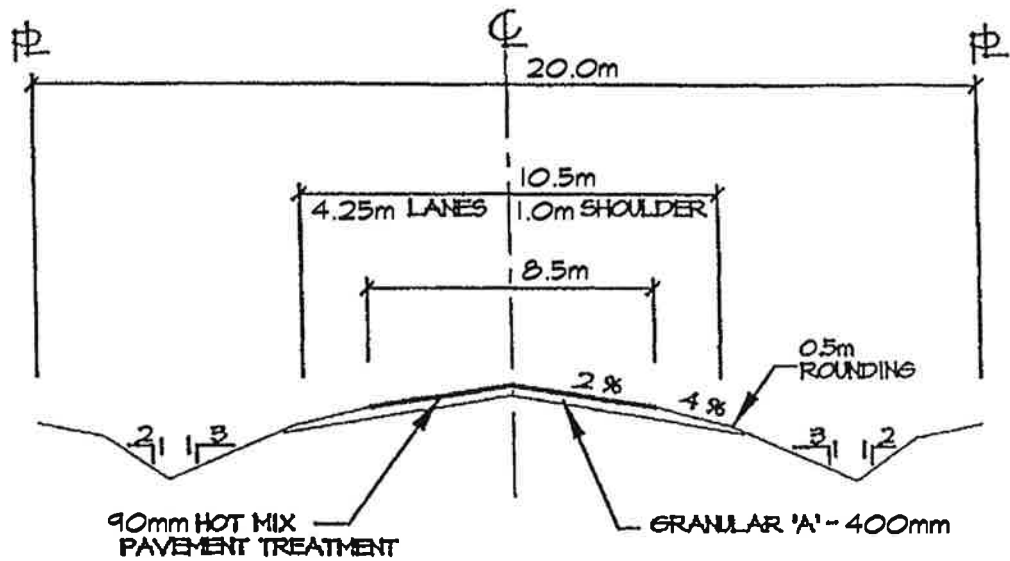
RURAL RECONSTRUCTION  
 3000-3999 AADT - DESIGN CLASS 700



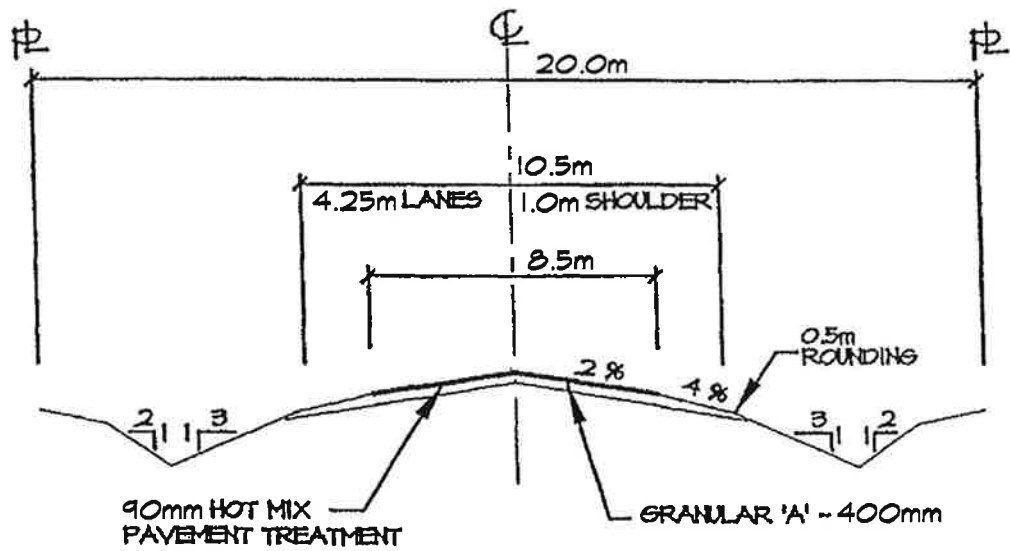
RURAL RECONSTRUCTION  
 4000+ DESIGN CLASS 800



SEMI-URBAN RECONSTRUCTION  
 LOCAL RESIDENTIAL - DESIGN CLASS LR



SEMI-URBAN RECONSTRUCTION  
COLLECTOR RESIDENTIAL - DESIGN CLASS CR



SEMI-URBAN RECONSTRUCTION  
ARTERIAL - DESIGN CLASS ART

---

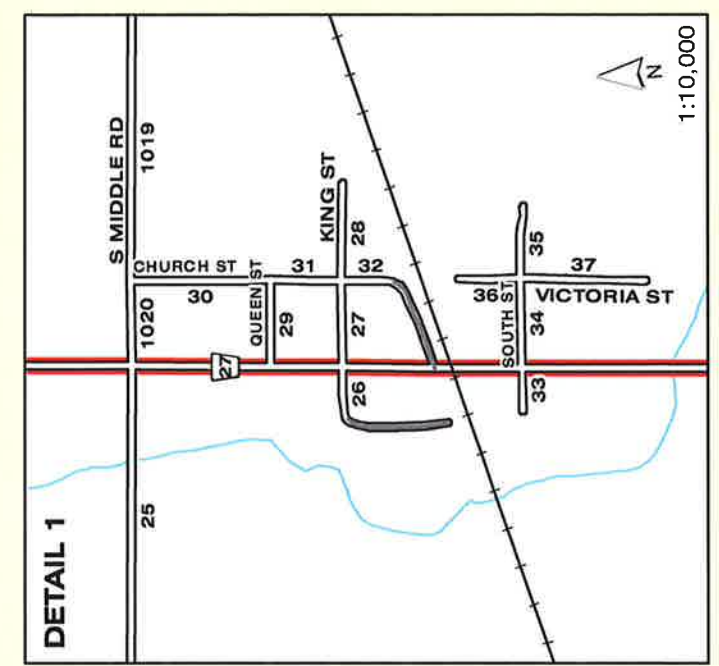
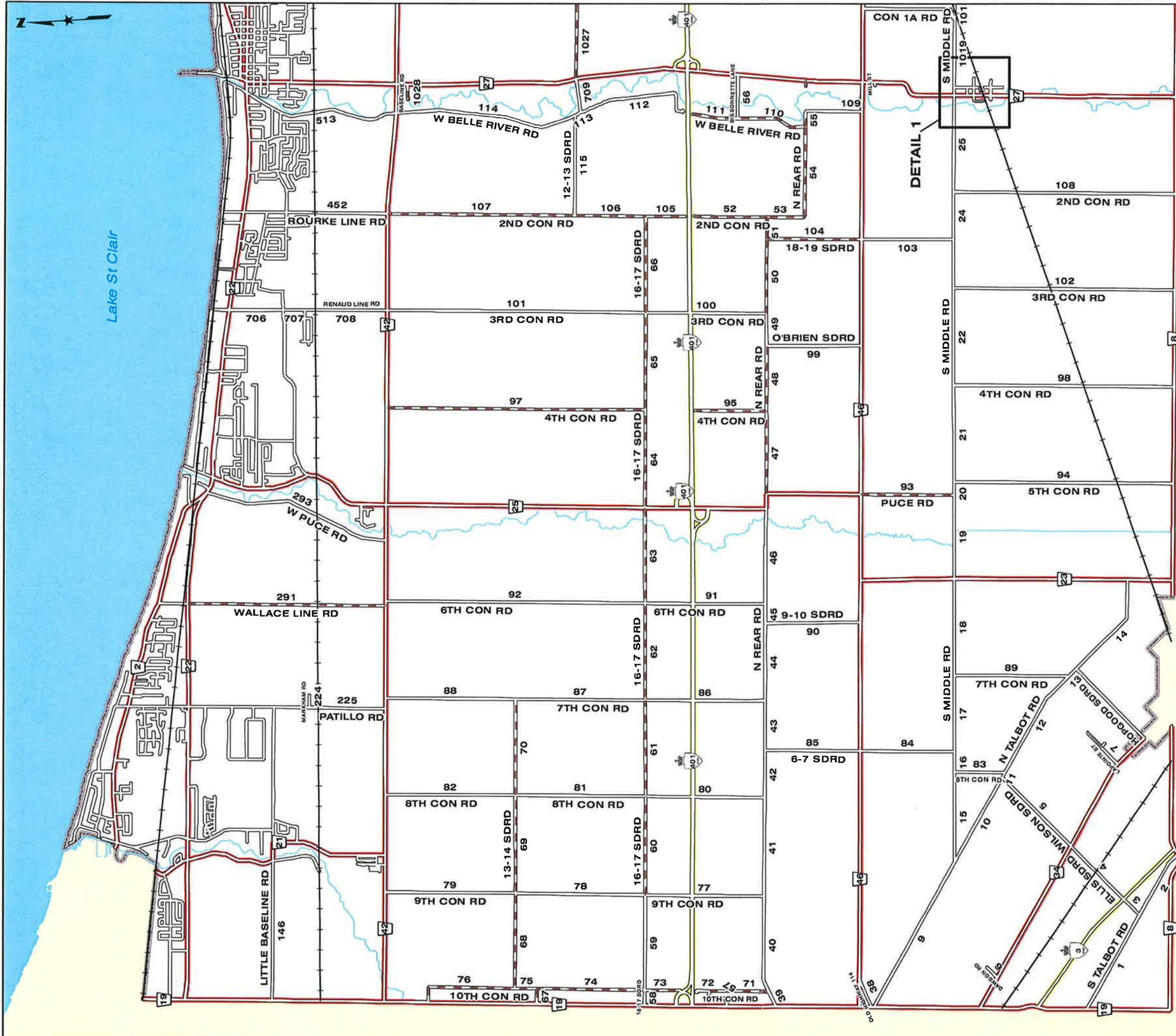
---

## FIGURES

---

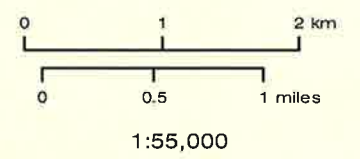
---





**LEGEND**

- MUNICIPAL PAVED ROADS
- MUNICIPAL GRAVEL ROADS
- COUNTY ROADS
- PROVINCIAL HIGHWAYS
- PRIVATE ROADS




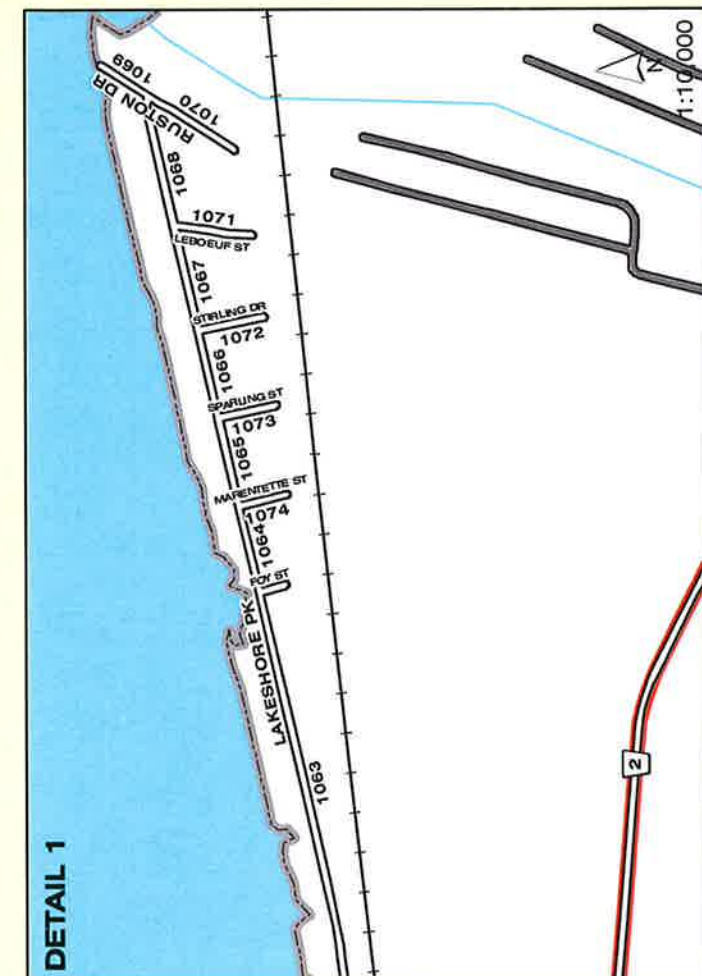
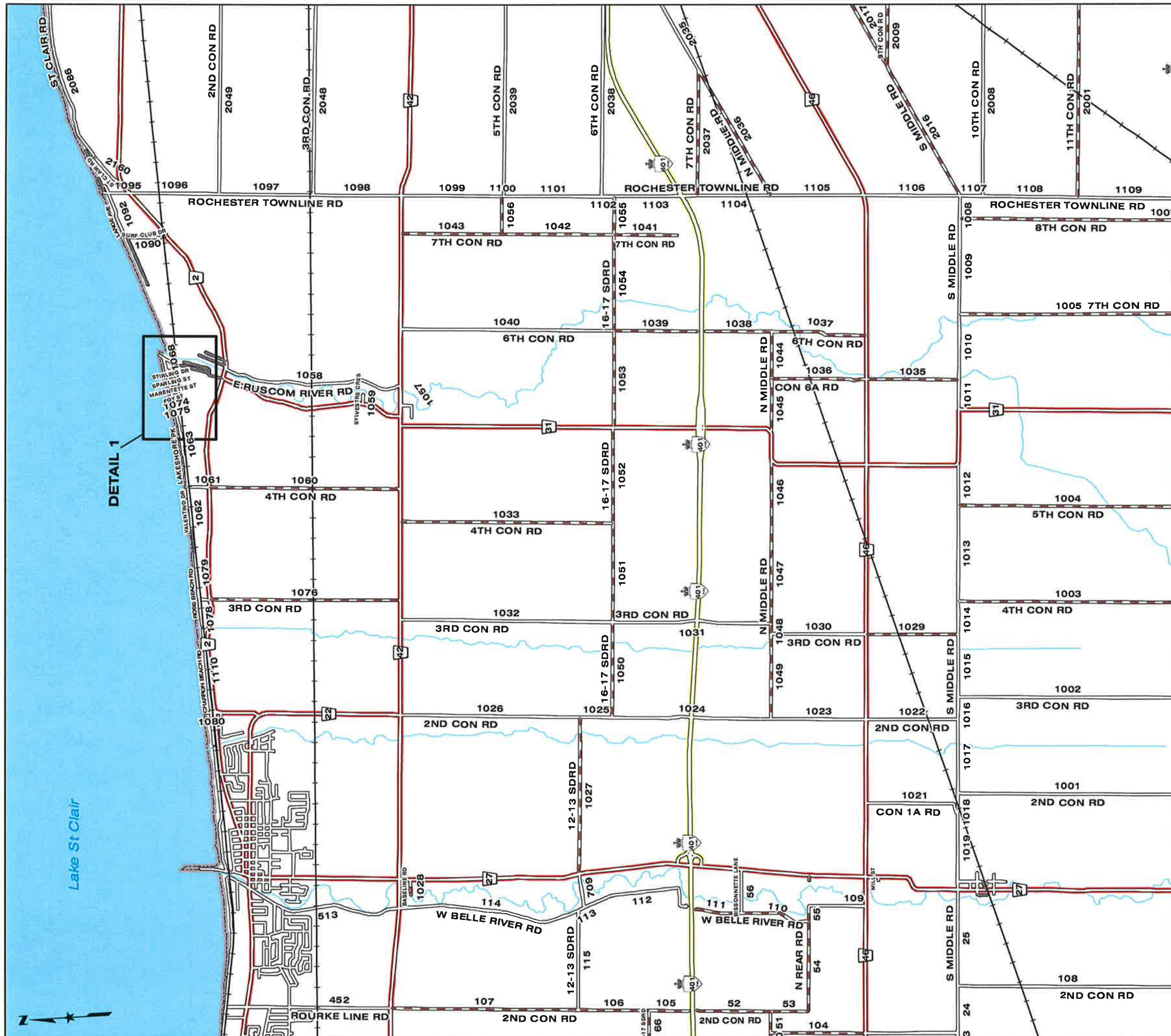
THE CORPORATION OF THE TOWN OF LAKESHORE

**2008 ROADS NEEDS STUDY**

**FIGURE 2.1**

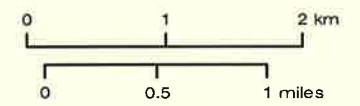
EXISTING ROAD SYSTEM WITH SECTION NUMBERS







**LEGEND**

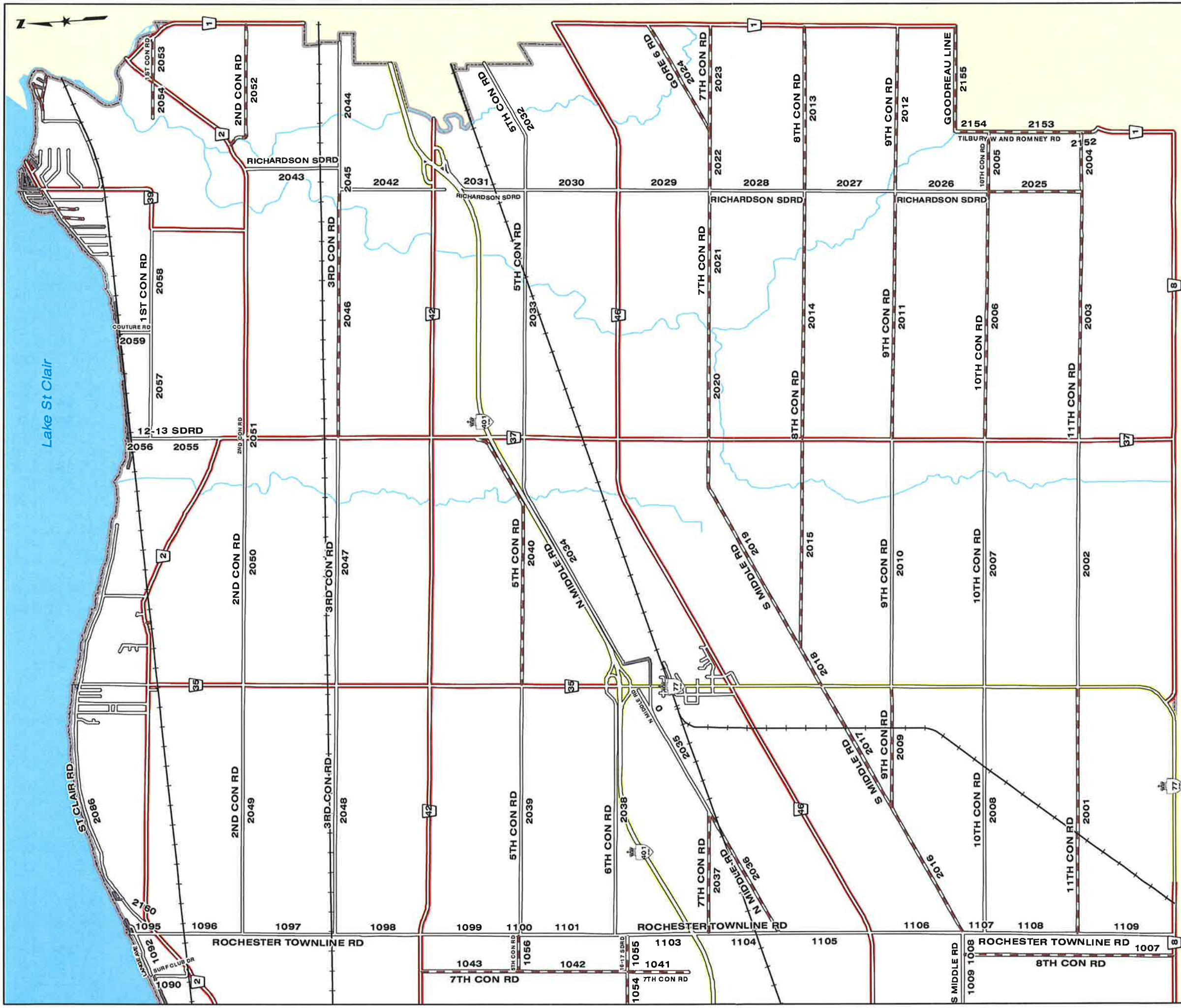
- MUNICIPAL PAVED ROADS
- MUNICIPAL GRAVEL ROADS
- COUNTY ROADS
- PROVINCIAL HIGHWAYS
- PRIVATE ROADS



1:55,000

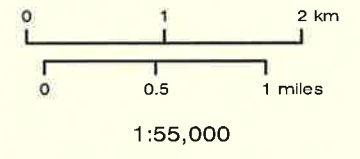
THE CORPORATION OF THE TOWN OF LAKESHORE  
**2008 ROADS NEEDS STUDY**  
 **FIGURE 2.2**   
 EXISTING ROAD SYSTEM WITH SECTION NUMBERS

April 22, 2008  
 This map was produced by the Town of Lakeshore GIS Department and is intended for illustrative purposes only.



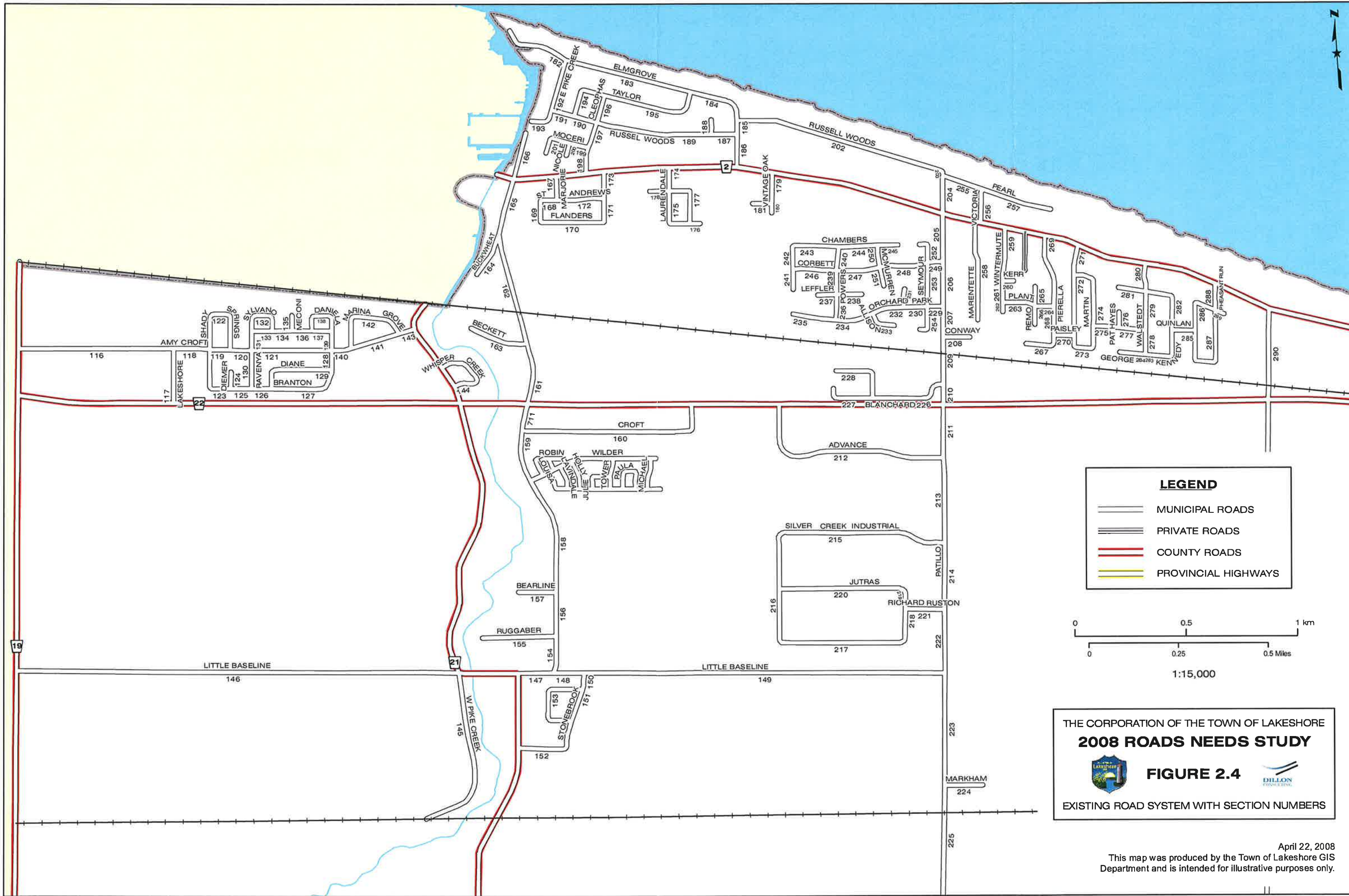
**LEGEND**

- MUNICIPAL PAVED ROADS
- MUNICIPAL GRAVEL ROADS
- COUNTY ROADS
- PROVINCIAL HIGHWAYS
- PRIVATE ROADS







THE CORPORATION OF THE TOWN OF LAKESHORE  
**2008 ROADS NEEDS STUDY**  
**FIGURE 2.3**   
 EXISTING ROAD SYSTEM WITH SECTION NUMBERS



April 22, 2008  
 This map was produced by the Town of Lakeshore GIS Department and is intended for illustrative purposes only.



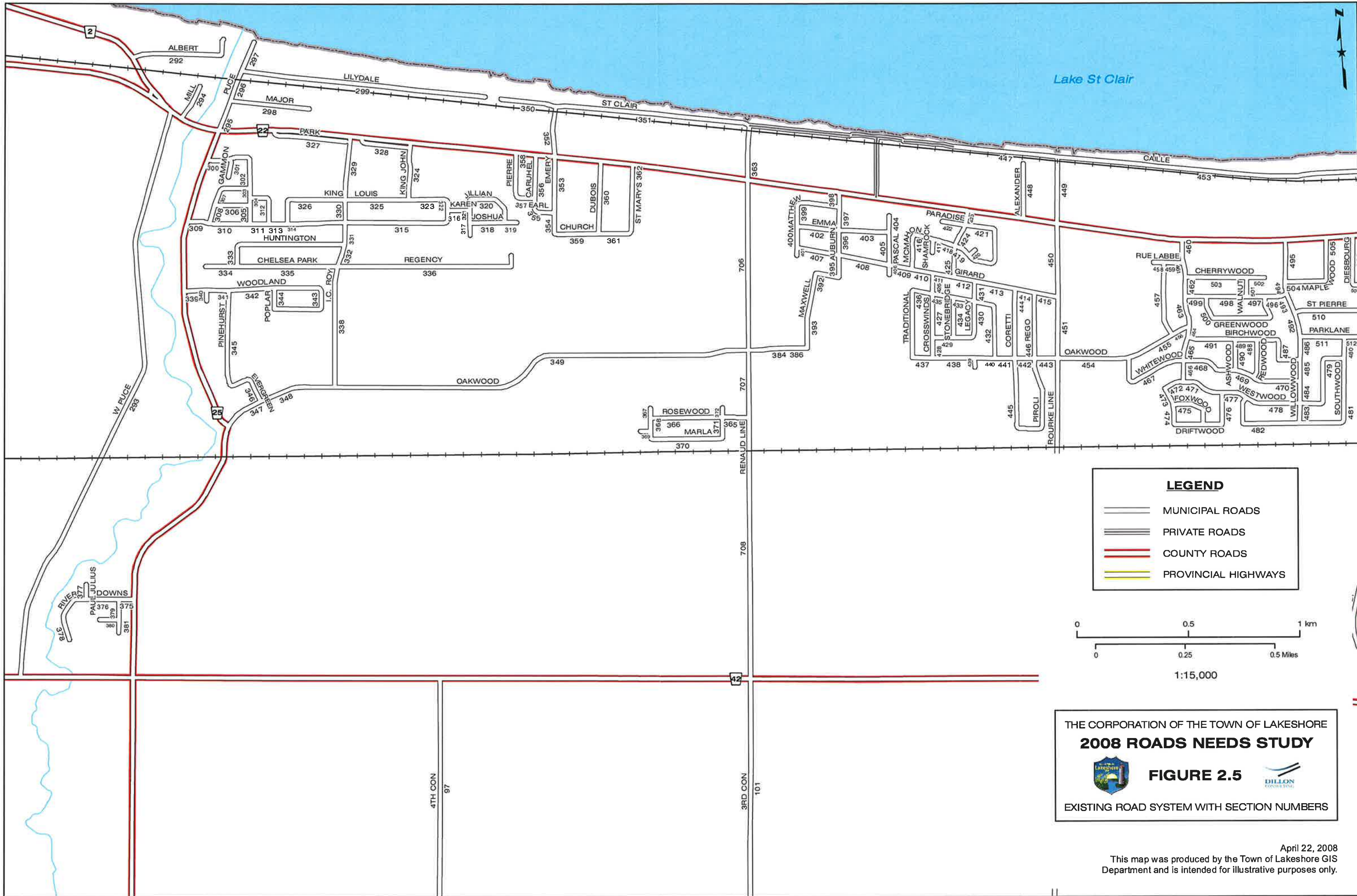
**LEGEND**

-  MUNICIPAL ROADS
-  PRIVATE ROADS
-  COUNTY ROADS
-  PROVINCIAL HIGHWAYS

0 0.5 1 km  
 0 0.25 0.5 Miles  
 1:15,000

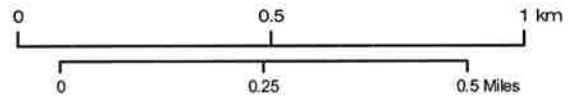
THE CORPORATION OF THE TOWN OF LAKESHORE  
**2008 ROADS NEEDS STUDY**  
 **FIGURE 2.4**   
 EXISTING ROAD SYSTEM WITH SECTION NUMBERS

April 22, 2008  
 This map was produced by the Town of Lakeshore GIS Department and is intended for illustrative purposes only.





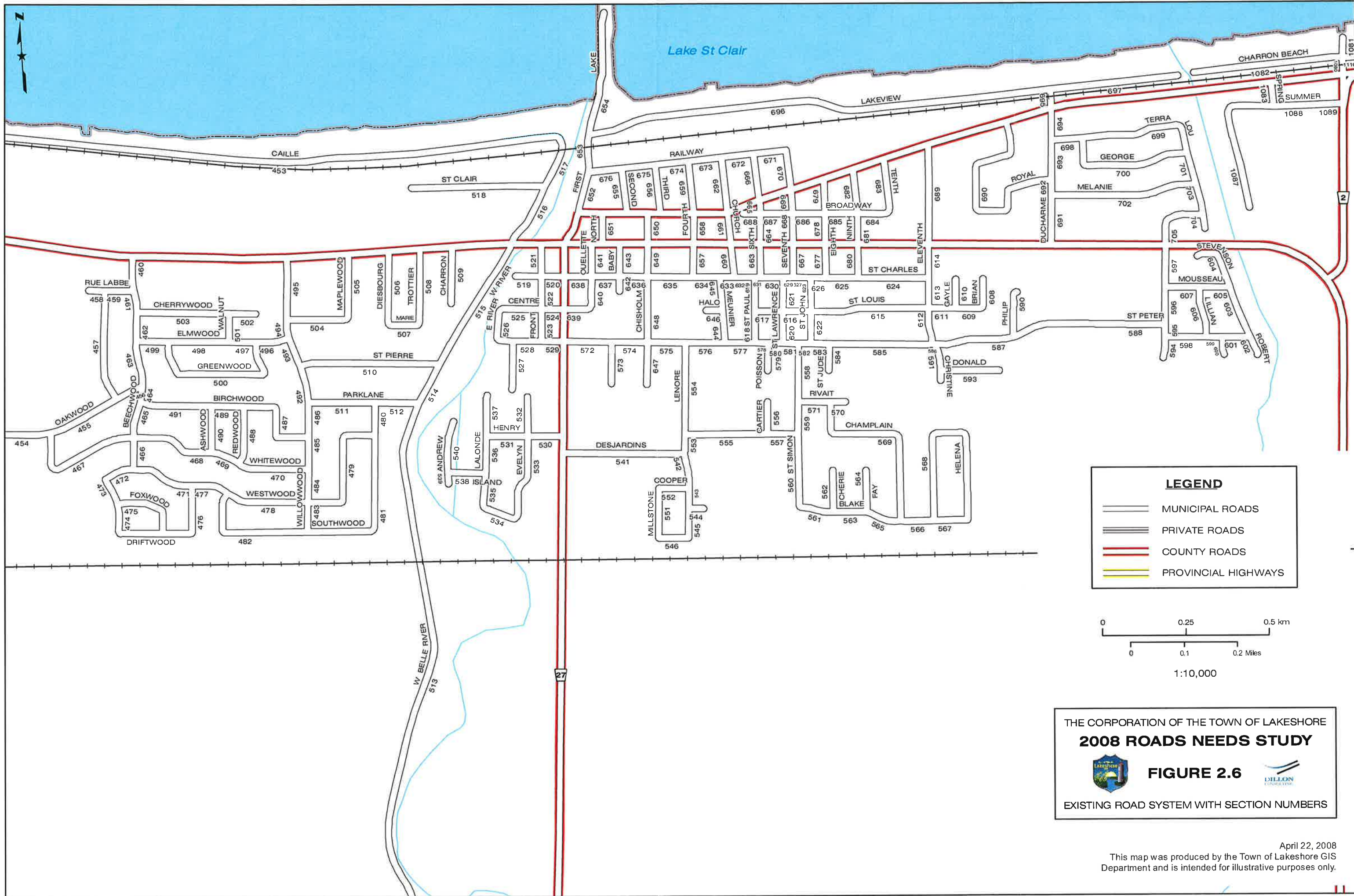
**LEGEND**

-  MUNICIPAL ROADS
-  PRIVATE ROADS
-  COUNTY ROADS
-  PROVINCIAL HIGHWAYS



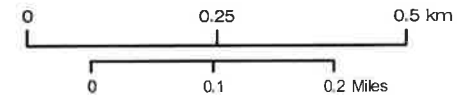
1:15,000

THE CORPORATION OF THE TOWN OF LAKESHORE  
**2008 ROADS NEEDS STUDY**  
 **FIGURE 2.5**   
 EXISTING ROAD SYSTEM WITH SECTION NUMBERS





**LEGEND**

-  MUNICIPAL ROADS
-  PRIVATE ROADS
-  COUNTY ROADS
-  PROVINCIAL HIGHWAYS



1:10,000

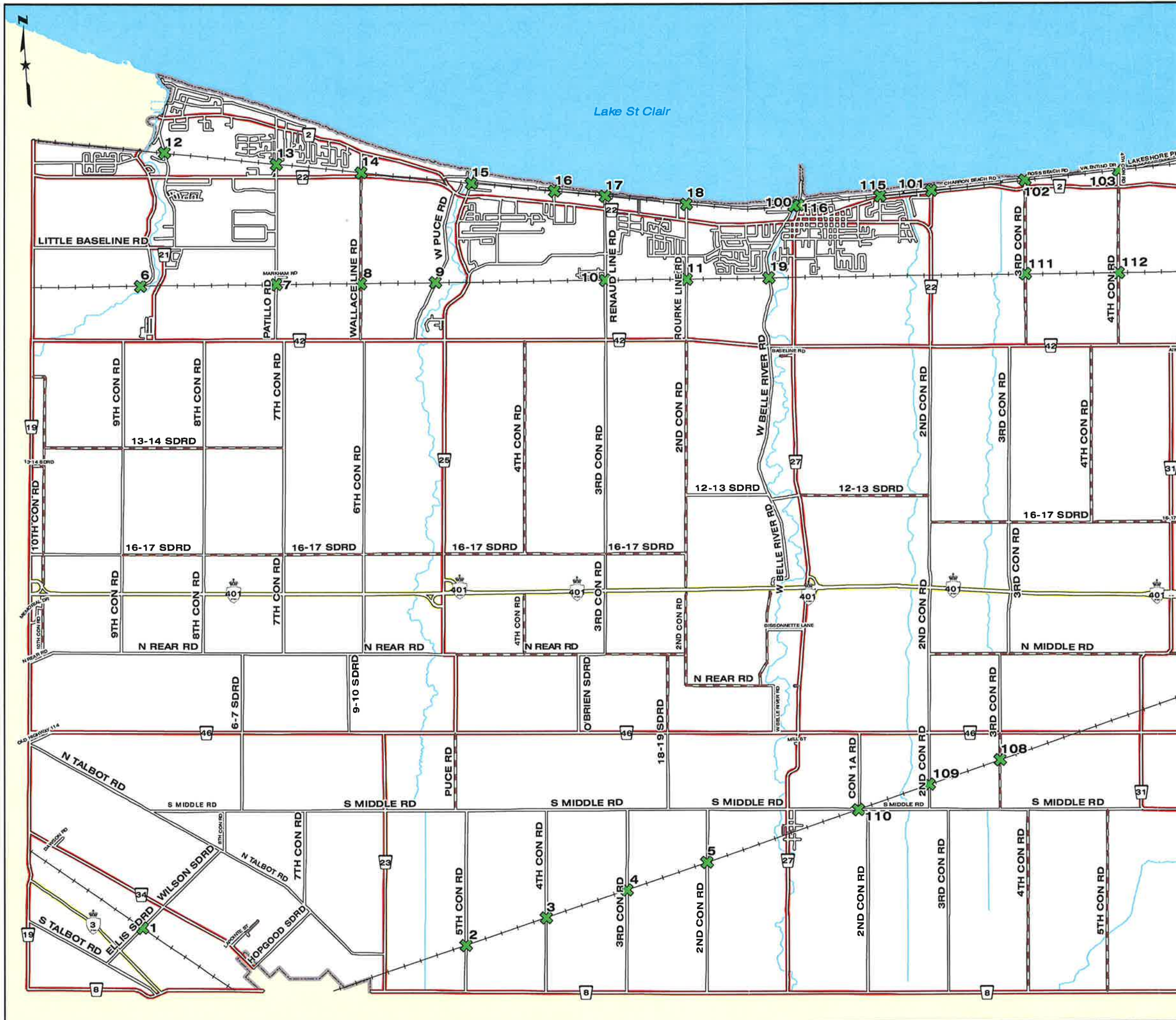
THE CORPORATION OF THE TOWN OF LAKESHORE  
**2008 ROADS NEEDS STUDY**

 **FIGURE 2.6** 

EXISTING ROAD SYSTEM WITH SECTION NUMBERS

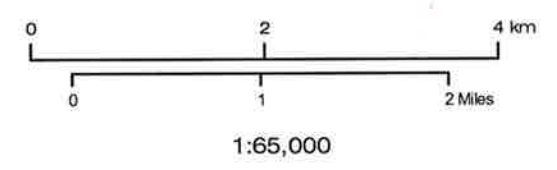
April 22, 2008  
 This map was produced by the Town of Lakeshore GIS Department and is intended for illustrative purposes only.







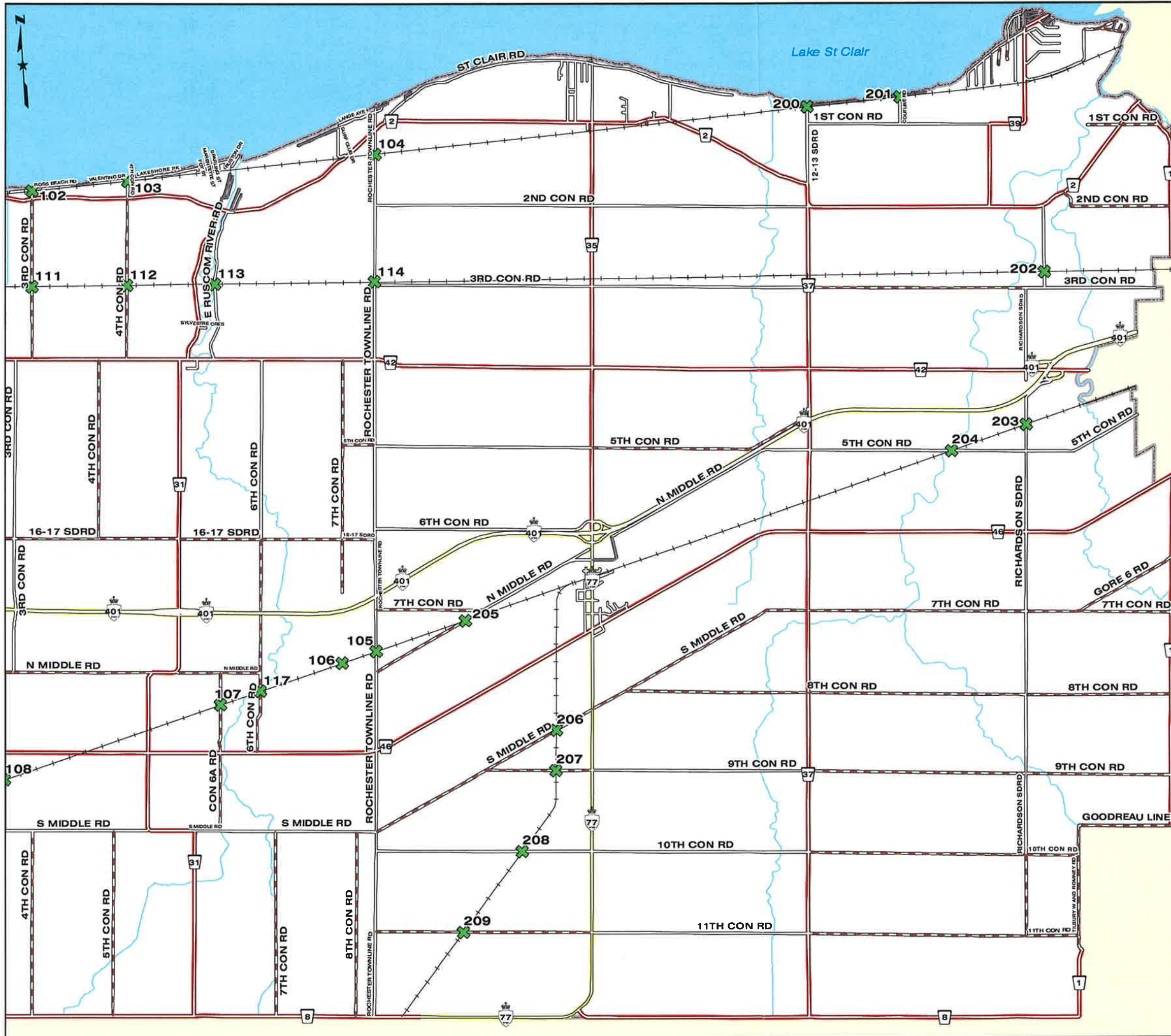
**LEGEND**

- MUNICIPAL PAVED ROADS
- MUNICIPAL GRAVEL ROADS
- COUNTY ROADS
- PROVINCIAL HIGHWAYS
- PRIVATE ROADS
- RAILWAY CROSSINGS



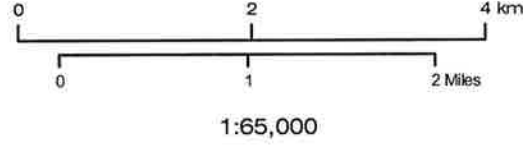
THE CORPORATION OF THE TOWN OF LAKESHORE  
**2008 ROADS NEEDS STUDY**  
 **FIGURE 2.8**   
 RAILWAY CROSSINGS WITH ID NUMBER





**LEGEND**

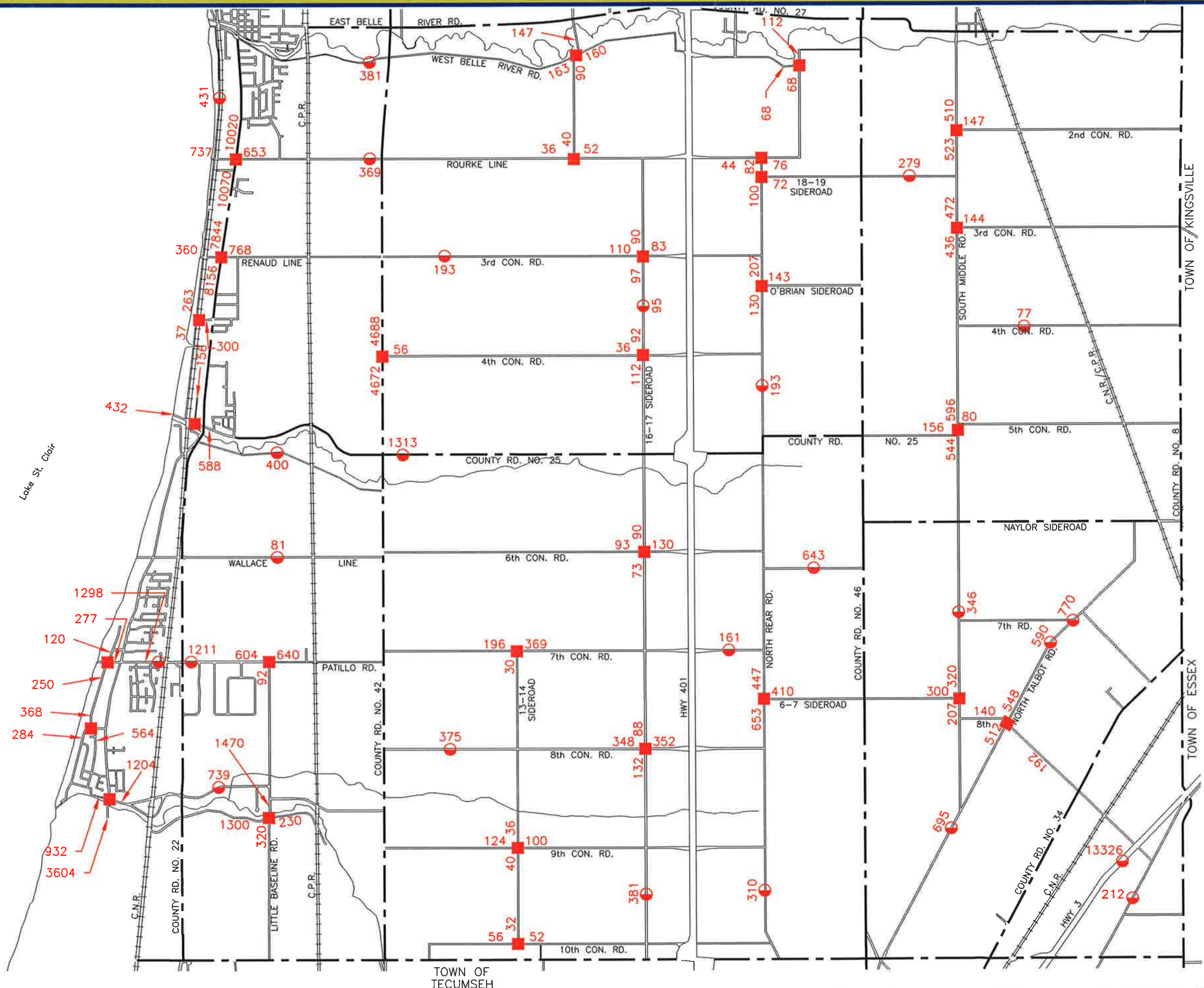
- MUNICIPAL PAVED ROADS
- MUNICIPAL GRAVEL ROADS
- COUNTY ROADS
- PROVINCIAL HIGHWAYS
- PRIVATE ROADS
- RAILWAY CROSSINGS




THE CORPORATION OF THE TOWN OF LAKESHORE  
**2008 ROADS NEEDS STUDY**

**FIGURE 2.9**

RAILWAY CROSSINGS WITH ID NUMBER



- COUNTY ROAD
- MANUAL COUNT
- AUTOMATIC COUNT



The Corporation of the Town of Lakeshore  
**Lakeshore Roads Needs Study 2008**

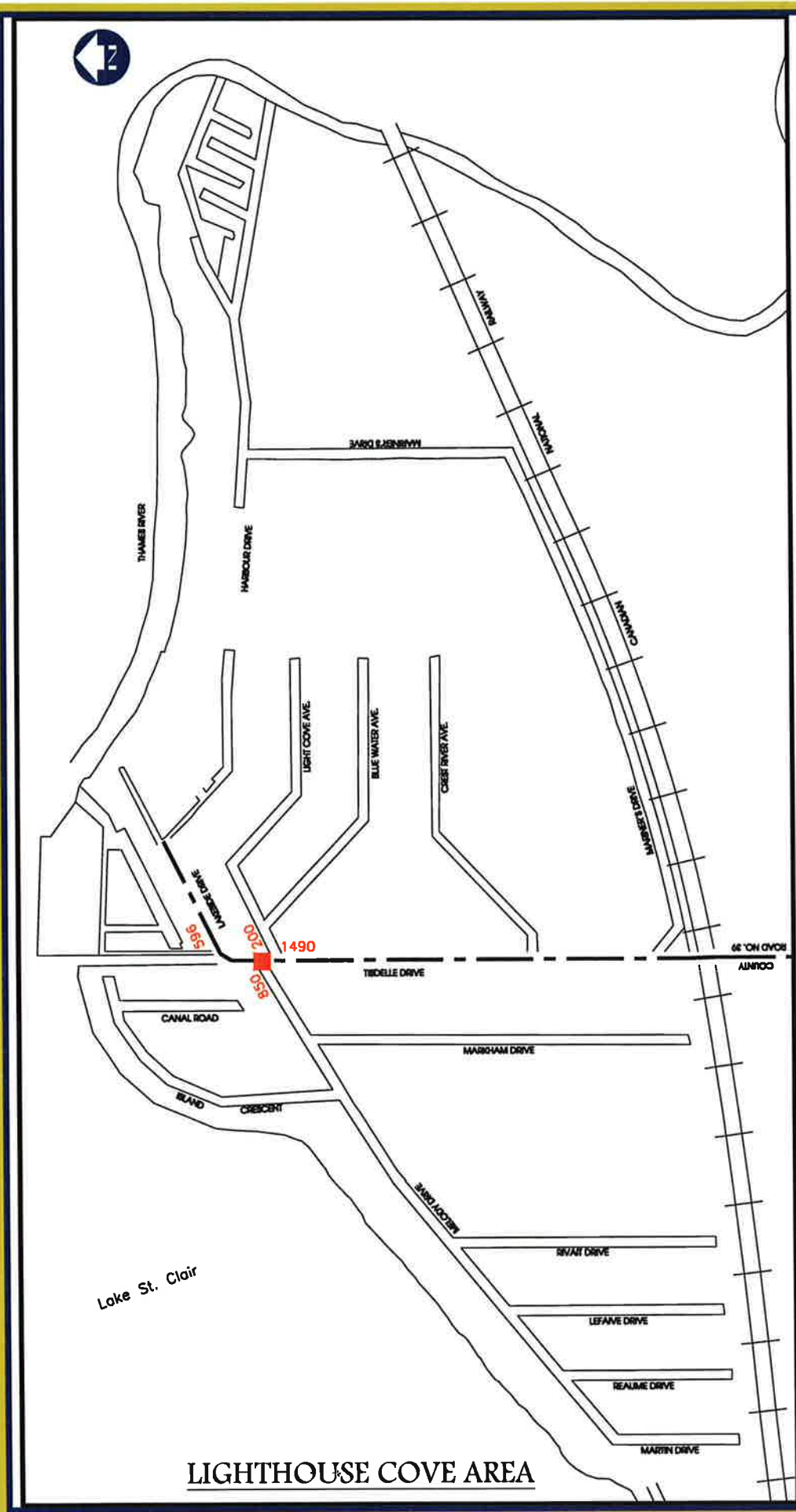
**FIGURE 2.10**  
 Traffic Count Locations - From 2001  
 (Former Maidstone Township)

Project No. 07-8350-1000

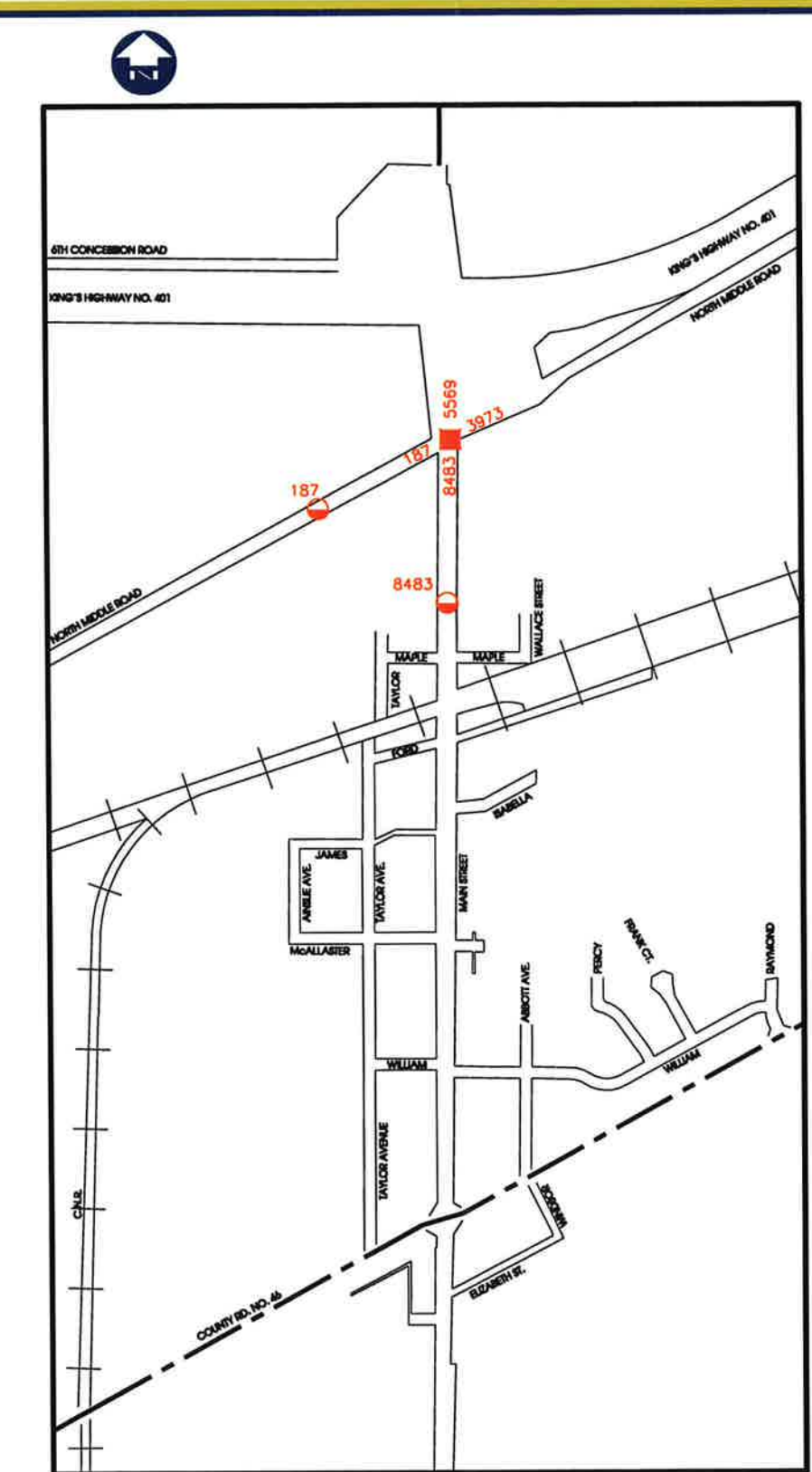




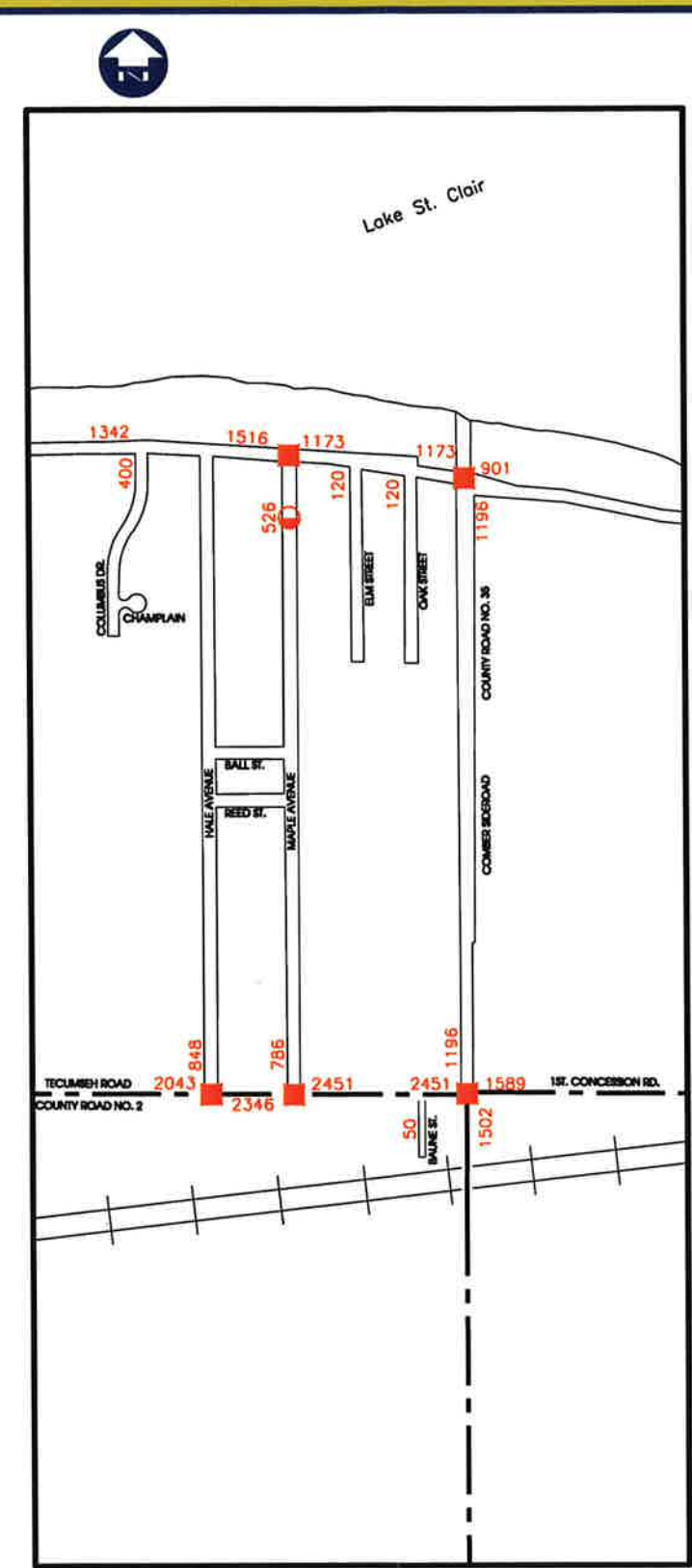




LIGHTHOUSE COVE AREA




COMBER AREA

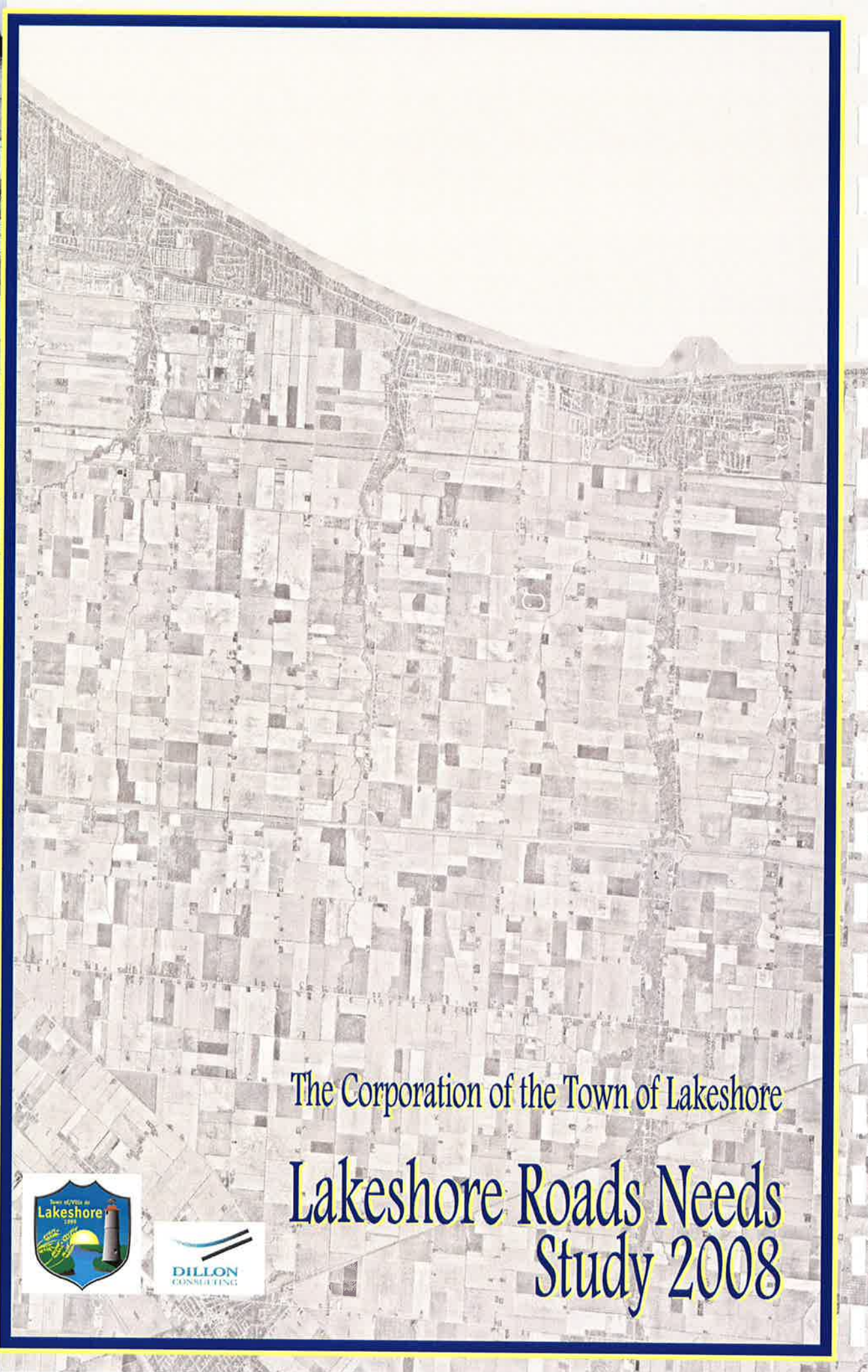


STONEY POINT AREA

- COUNTY ROAD
- MANUAL COUNT
- AUTOMATIC COUNT



The Corporation of the Town of Lakeshore  
**Lakeshore Roads Needs Study 2008**  
**FIGURE 2.14**  
**Traffic Count Locations - From 2001**  
 (Lighthouse Cove, Comber and Stony Point Areas)  
 Project No. 07-8350-1000



The Corporation of the Town of Lakeshore

# Lakeshore Roads Needs Study 2008

